REVISIONS		
DATE	NAME	LIC.NO
SEPT. 2009	HAROLD E. PELLOW	P.E.&L.S. #13229
JAN. 2010	HAROLD E. PELLOW	P.E.&L.S. #13229
MARCH 2010	HAROLD E. PELLOW	P.E.&L.S. #13229
AUG. 2010	HAROLD E. PELLOW	P.E.&L.S. #13229
JUNE 2011	HAROLD E. PELLOW	P.E.&L.S. #13229
JUNE 2012	HAROLD E. PELLOW	P.E.&L.S. #13229
AUG. 2013	HAROLD E. PELLOW	P.E.&L.S. #13229
NOV. 2014	HAROLD E. PELLOW	P.E.&L.S. #13229
DEC. 2015	HAROLD E. PELLOW	P.E.&L.S. #13229
OCT. 2021	HAROLD E. PELLOW	P.E.&L.S. #13229
AUG. 2022	HAROLD E. PELLOW	P.E.&L.S. #13229
AUG. 2024	HAROLD E. PELLOW	P.E.&L.S. #13229

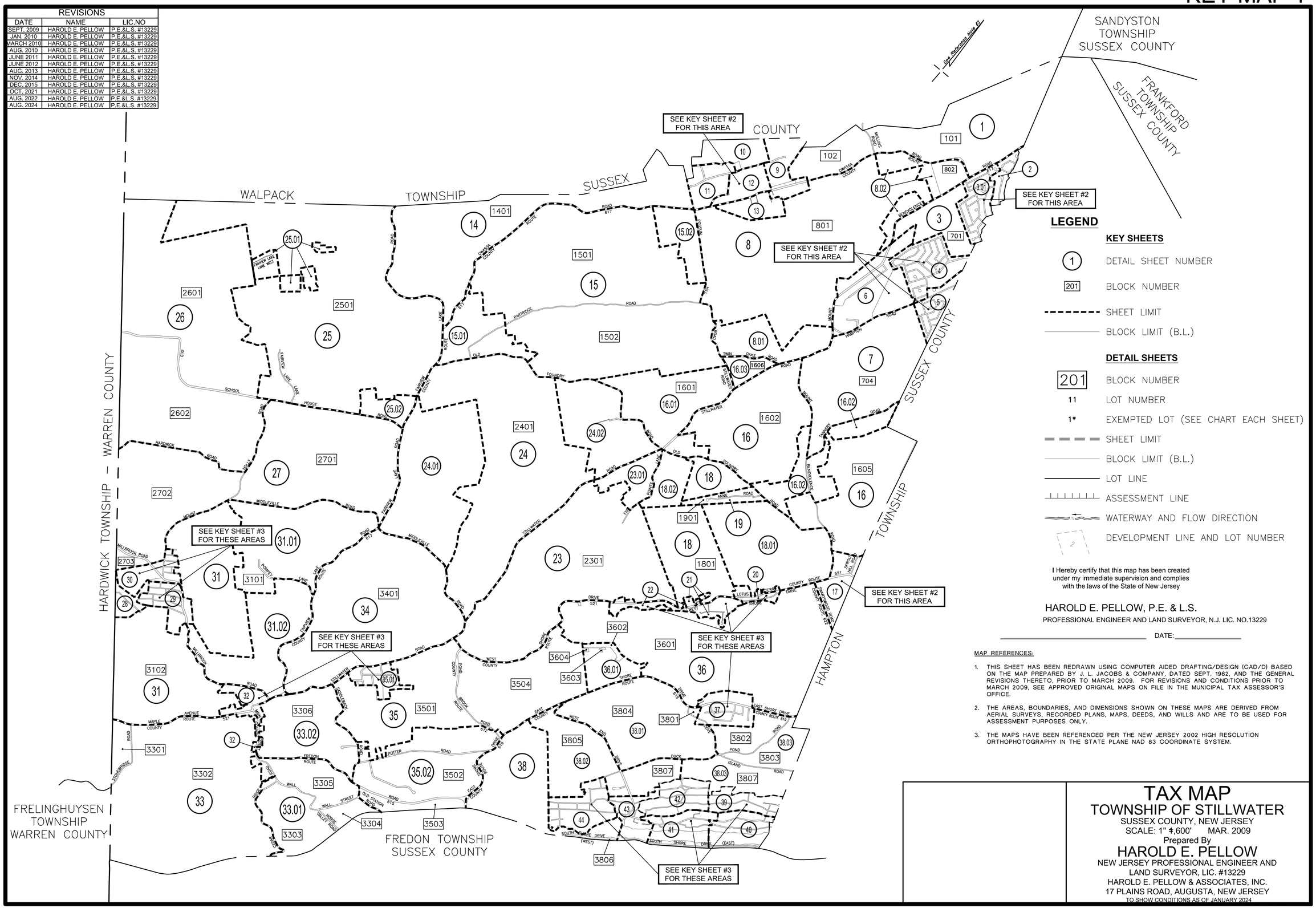

I Hereby certify that this map has been created under my immediate supervision and complies with the laws of the State of New Jersey

HAROLD E. PELLOW, P.E. & L.S.
PROFESSIONAL ENGINEER AND LAND SURVEYOR, N.J. LIC. NO.13229

_____ DATE:_____

MAP REFERENCES:

1. THIS SHEET HAS BEEN REDRAWN USING COMPUTER AIDED DRAFTING/DESIGN (CAD/D) BASED ON THE MAP PREPARED BY J. L. JACOBS & COMPANY, DATED SEPT. 1962, AND THE GENERAL REVISIONS THERETO, PRIOR TO MARCH 2009. FOR REVISIONS AND CONDITIONS PRIOR TO MARCH 2009, SEE APPROVED ORIGINAL MAPS ON FILE IN THE MUNICIPAL TAX ASSESSOR'S OFFICE.
2. THE AREAS, BOUNDARIES, AND DIMENSIONS SHOWN ON THESE MAPS ARE DERIVED FROM AERIAL SURVEYS, RECORDED PLANS, MAPS, DEEDS, AND WILLS AND ARE TO BE USED FOR ASSESSMENT PURPOSES ONLY.
3. THE MAPS HAVE BEEN REFERENCED PER THE NEW JERSEY 2002 HIGH RESOLUTION ORTHOPHOTOGRAPHY IN THE STATE PLANE NAD 83 COORDINATE SYSTEM.

TAX MAP
TOWNSHIP OF STILLWATER
SUSSEX COUNTY, NEW JERSEY
SCALE: 1" = 600' MAR. 2009
Prepared By
HAROLD E. PELLOW
NEW JERSEY PROFESSIONAL ENGINEER AND LAND SURVEYOR, LIC. #13229
HAROLD E. PELLOW & ASSOCIATES, INC.
17 PLAINS ROAD, AUGUSTA, NEW JERSEY
TO SHOW CONDITIONS AS OF JANUARY 2024

REVISIONS		
DATE	NAME	LIC.NO
SEPT. 2009	HAROLD E. PELLOW	P.E.&L.S. #13229
JAN. 2010	HAROLD E. PELLOW	P.E.&L.S. #13229
MARCH 2010	HAROLD E. PELLOW	P.E.&L.S. #13229
AUG. 2010	HAROLD E. PELLOW	P.E.&L.S. #13229
JUNE 2011	HAROLD E. PELLOW	P.E.&L.S. #13229
JUNE 2012	HAROLD E. PELLOW	P.E.&L.S. #13229
AUG. 2013	HAROLD E. PELLOW	P.E.&L.S. #13229
NOV. 2014	HAROLD E. PELLOW	P.E.&L.S. #13229
DEC. 2015	HAROLD E. PELLOW	P.E.&L.S. #13229
OCT. 2021	HAROLD E. PELLOW	P.E.&L.S. #13229
AUG. 2022	HAROLD E. PELLOW	P.E.&L.S. #13229
AUG. 2024	HAROLD E. PELLOW	P.E.&L.S. #13229

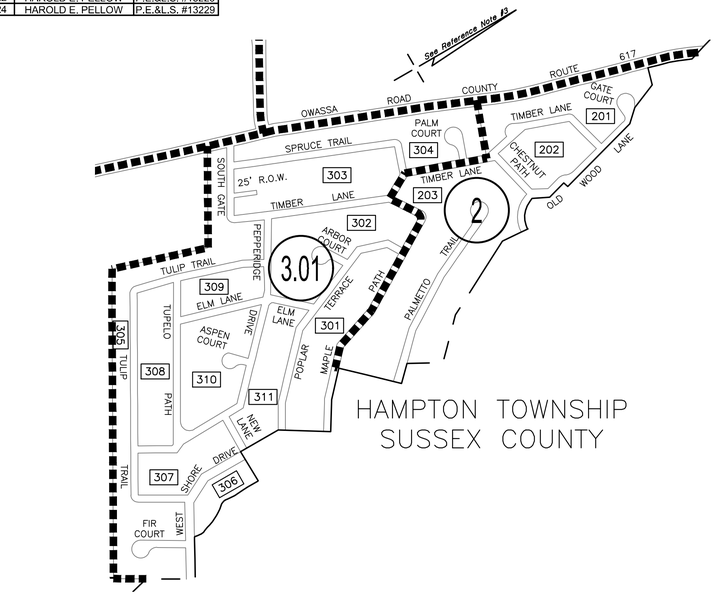

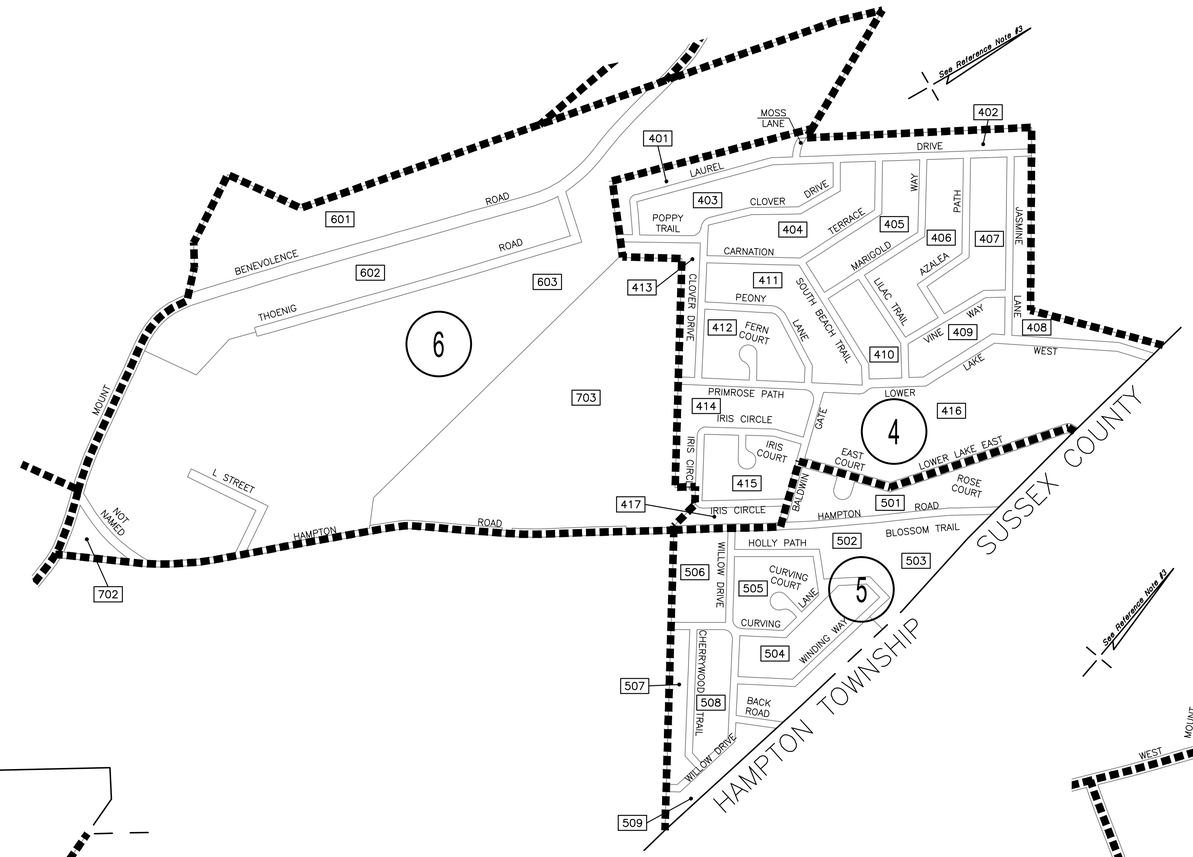

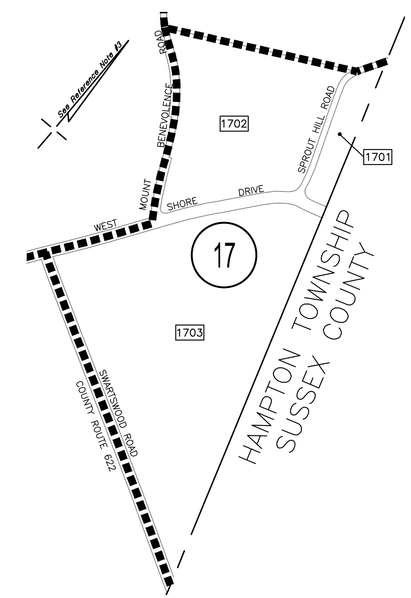

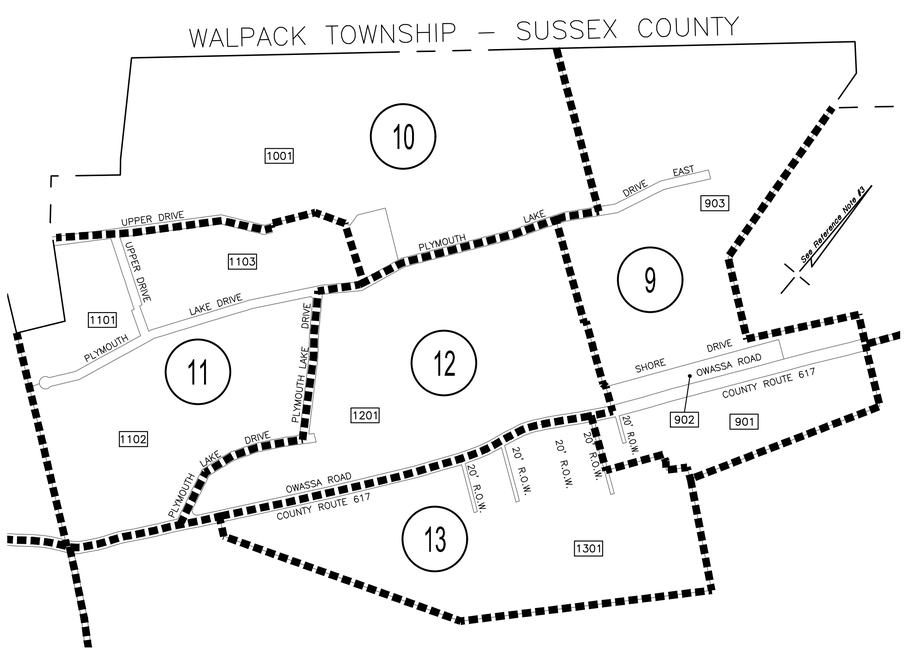

MAP REFERENCES:

1. THIS SHEET HAS BEEN REDRAWN USING COMPUTER AIDED DRAFTING/DESIGN (CAD/D) BASED ON THE MAP PREPARED BY J. L. JACOBS & COMPANY, DATED SEPT. 1962, AND THE GENERAL REVISIONS THERETO, PRIOR TO MARCH 2009. FOR REVISIONS AND CONDITIONS PRIOR TO MARCH 2009, SEE APPROVED ORIGINAL MAPS ON FILE IN THE MUNICIPAL TAX ASSESSOR'S OFFICE.
2. THE AREAS, BOUNDARIES, AND DIMENSIONS SHOWN ON THESE MAPS ARE DERIVED FROM AERIAL SURVEYS, RECORDED PLANS, MAPS, DEEDS, AND WILLS AND ARE TO BE USED FOR ASSESSMENT PURPOSES ONLY.
3. THE MAPS HAVE BEEN REFERENCED PER THE NEW JERSEY 2002 HIGH RESOLUTION ORTHOPHOTOGRAPHY IN THE STATE PLANE NAD 83 COORDINATE SYSTEM.

I Hereby certify that this map has been created under my immediate supervision and complies with the laws of the State of New Jersey

HAROLD E. PELLOW, P.E. & L.S.
PROFESSIONAL ENGINEER AND LAND SURVEYOR, N.J. LIC. NO.13229

_____ DATE: _____

LEGEND

KEY SHEETS

(1) DETAIL SHEET NUMBER

[201] BLOCK NUMBER

SHEET LIMIT

BLOCK LIMIT (B.L.)

TAX MAP
TOWNSHIP OF STILLWATER
SUSSEX COUNTY, NEW JERSEY
SCALE: 1" = 400' MAR. 2009
Prepared By
HAROLD E. PELLOW
NEW JERSEY PROFESSIONAL ENGINEER AND LAND SURVEYOR, LIC. #13229
HAROLD E. PELLOW & ASSOCIATES, INC.
17 PLAINS ROAD, AUGUSTA, NEW JERSEY

REVISIONS		
DATE	NAME	LIC.NO
SEPT. 2009	HAROLD E. PELLOW	P.E.&L.S. #13229
JAN. 2010	HAROLD E. PELLOW	P.E.&L.S. #13229
MARCH 2010	HAROLD E. PELLOW	P.E.&L.S. #13229
AUG. 2010	HAROLD E. PELLOW	P.E.&L.S. #13229
JUNE 2011	HAROLD E. PELLOW	P.E.&L.S. #13229
JUNE 2012	HAROLD E. PELLOW	P.E.&L.S. #13229
AUG. 2013	HAROLD E. PELLOW	P.E.&L.S. #13229
NOV. 2014	HAROLD E. PELLOW	P.E.&L.S. #13229
DEC. 2015	HAROLD E. PELLOW	P.E.&L.S. #13229
OCT. 2021	HAROLD E. PELLOW	P.E.&L.S. #13229
AUG. 2022	HAROLD E. PELLOW	P.E.&L.S. #13229
AUG. 2024	HAROLD E. PELLOW	P.E.&L.S. #13229

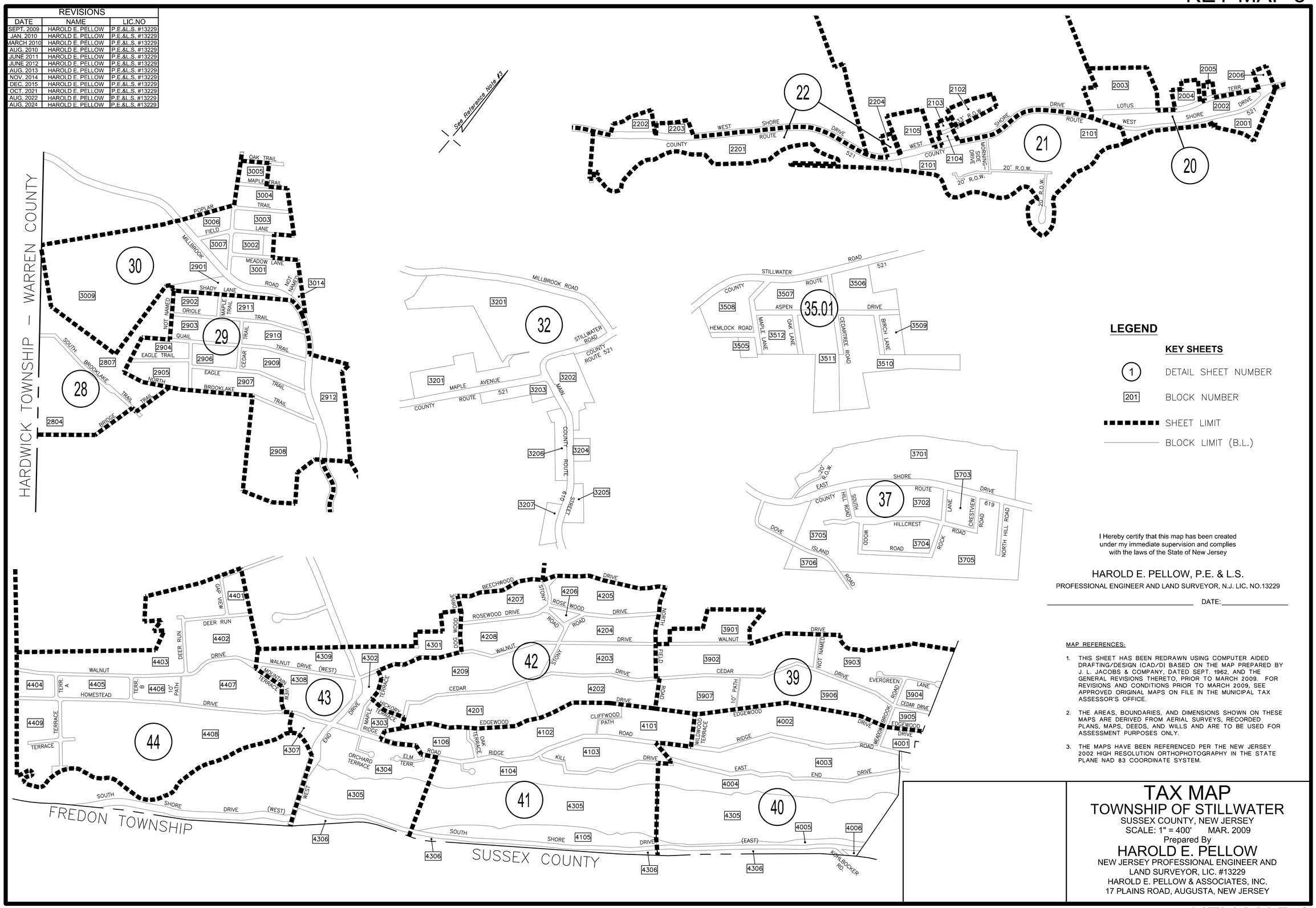

I Hereby certify that this map has been created under my immediate supervision and complies with the laws of the State of New Jersey

HAROLD E. PELLOW, P.E. & L.S.

PROFESSIONAL ENGINEER AND LAND SURVEYOR, N.J. LIC. NO.13229

DATE:

MAP REFERENCES:

1. THIS SHEET HAS BEEN REDRAWN USING COMPUTER AIDED DRAFTING/DESIGN (CAD/D) BASED ON THE MAP PREPARED BY J. L. JACOBS & COMPANY, DATED SEPT. 1962, AND THE GENERAL REVISIONS THERETO, PRIOR TO MARCH 2009. FOR REVISIONS AND CONDITIONS PRIOR TO MARCH 2009, SEE APPROVED ORIGINAL MAPS ON FILE IN THE MUNICIPAL TAX ASSESSOR'S OFFICE.
2. THE AREAS, BOUNDARIES, AND DIMENSIONS SHOWN ON THESE MAPS ARE DERIVED FROM AERIAL SURVEYS, RECORDED PLANS, MAPS, DEEDS, AND WILLS AND ARE TO BE USED FOR ASSESSMENT PURPOSES ONLY.
3. THE MAPS HAVE BEEN REFERENCED PER THE NEW JERSEY 2002 HIGH RESOLUTION ORTHOPHOTOGRAPHY IN THE STATE PLANE NAD 83 COORDINATE SYSTEM.

TAX MAP
TOWNSHIP OF STILLWATER
SUSSEX COUNTY, NEW JERSEY
SCALE: 1" = 400' MAR. 2009
Prepared By
HAROLD E. PELLOW
NEW JERSEY PROFESSIONAL ENGINEER AND LAND SURVEYOR, LIC. #13229
HAROLD E. PELLOW & ASSOCIATES, INC.
17 PLAINS ROAD, AUGUSTA, NEW JERSEY

REVISIONS				
DATE	BY	LIC.NO	BLOCK	LOT
MARCH 2010	HAROLD E. PELLOW	#13229	VARIOUS	VARIOUS
AUGUST 2010	HAROLD E. PELLOW	#13229	VARIOUS	VARIOUS
OCTOBER 2021	HAROLD E. PELLOW	#13229	101/102	1/1.05

EXEMPTED LOTS			
BLOCK	LOT	ACREAGE	REASON FOR EXEMPTION
101	1	9.68	NATIONAL PARK SERVICE
101	2.01	5.86	THE NATURE CONSERVANCY
101	4.01	201.68	STATE OF NEW JERSEY D E P
101	4.02	33.37	NATIONAL PARK SERVICE
102	1.01	10.00	THE NATURE CONSERVANCY
102	1.02	14.28	NATIONAL PARK SERVICE
102	1.04	47.19	THE NATURE CONSERVANCY
102	1.05	8.02	THE NATURE CONSERVANCY

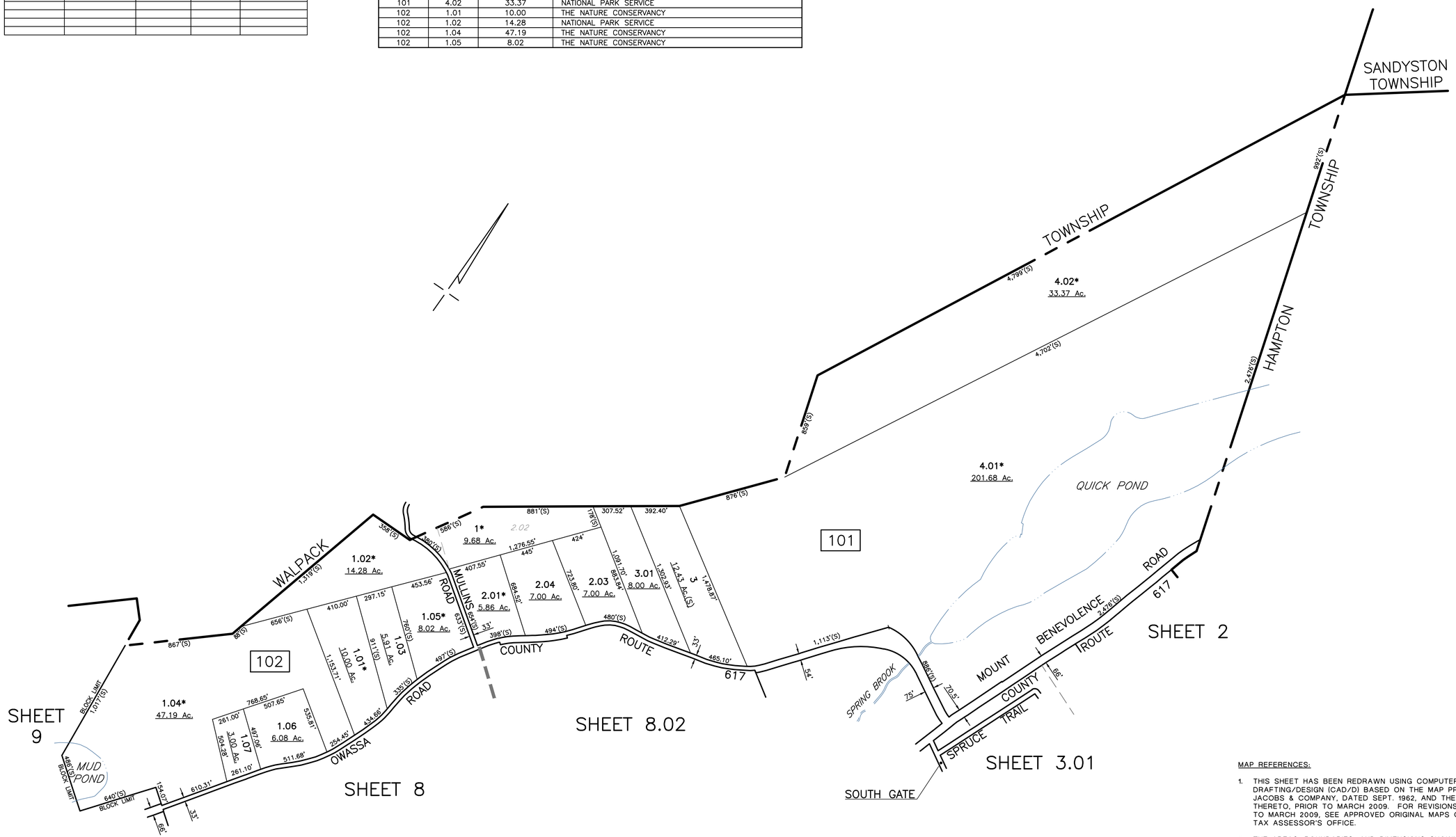

MAP REFERENCES:

1. THIS SHEET HAS BEEN REDRAWN USING COMPUTER AIDED DRAFTING/DESIGN (CAD/D) BASED ON THE MAP PREPARED BY J. L. JACOBS & COMPANY, DATED SEPT. 1962, AND THE GENERAL REVISIONS THERETO, PRIOR TO MARCH 2009. FOR REVISIONS AND CONDITIONS PRIOR TO MARCH 2009, SEE APPROVED ORIGINAL MAPS ON FILE IN THE MUNICIPAL TAX ASSESSOR'S OFFICE.

2. THE AREAS, BOUNDARIES, AND DIMENSIONS SHOWN ON THESE MAPS ARE DERIVED FROM AERIAL SURVEYS, RECORDED PLANS, MAPS, DEEDS, AND WILLS AND ARE TO BE USED FOR ASSESSMENT PURPOSES ONLY.

TAX MAP
TOWNSHIP OF STILLWATER
SUSSEX COUNTY, NEW JERSEY
SCALE: 1" = 400' MAR. 2009
Prepared By
HAROLD E. PELLOW
NEW JERSEY PROFESSIONAL ENGINEER AND
LAND SURVEYOR, LIC. #13229
HAROLD E. PELLOW & ASSOCIATES, INC.
17 PLAINS ROAD, AUGUSTA, NEW JERSEY

EXEMPTED LOTS			
BLOCK	LOT	ACREAGE	REASON FOR EXEMPTION
201	11	1.46	TOWNSHIP OF STILLWATER
201	19	0.18	TOWNSHIP OF STILLWATER
203	6	0.76	TOWNSHIP OF STILLWATER
203	17	0.25	TOWNSHIP OF STILLWATER
203	19	0.41	TOWNSHIP OF STILLWATER

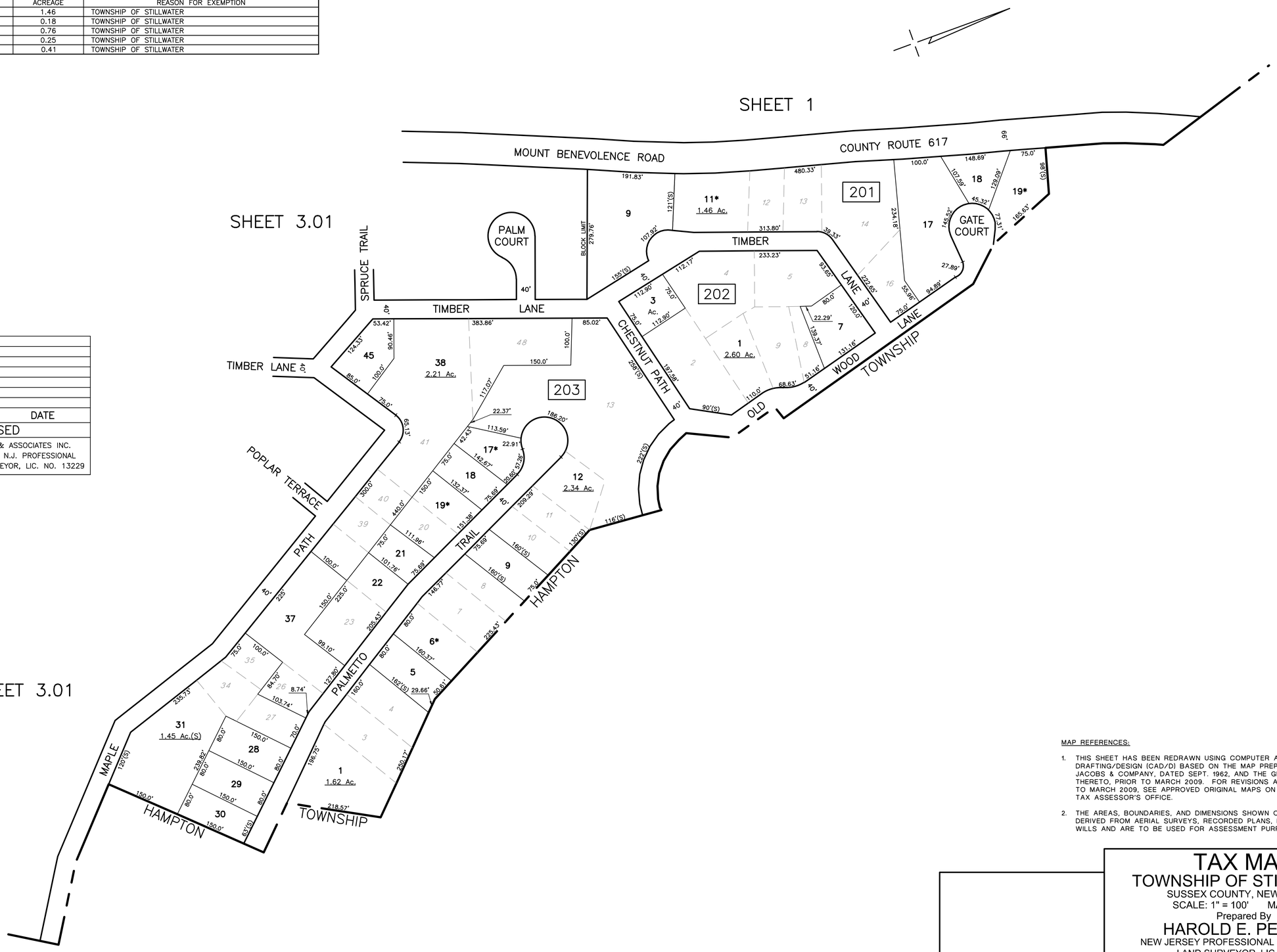

NOVEMBER 2014	
JUNE 2011	
AUGUST 2010	
JANUARY 2010	
SEPTEMBER 2009	
DATE	DATE
REVISED	
HAROLD E. PELLOW & ASSOCIATES INC. HAROLD E. PELLOW – N.J. PROFESSIONAL ENGINEER & LAND SURVEYOR, LIC. NO. 13229	

MAP REFERENCES:

1. THIS SHEET HAS BEEN REDRAWN USING COMPUTER AIDED DRAFTING/DESIGN (CAD/D) BASED ON THE MAP PREPARED BY J. L. JACOBS & COMPANY, DATED SEPT. 1962, AND THE GENERAL REVISIONS THERETO, PRIOR TO MARCH 2009. FOR REVISIONS AND CONDITIONS PRIOR TO MARCH 2009, SEE APPROVED ORIGINAL MAPS ON FILE IN THE MUNICIPAL TAX ASSESSOR'S OFFICE.

2. THE AREAS, BOUNDARIES, AND DIMENSIONS SHOWN ON THESE MAPS ARE DERIVED FROM AERIAL SURVEYS, RECORDED PLANS, MAPS, DEEDS, AND WILLS AND ARE TO BE USED FOR ASSESSMENT PURPOSES ONLY.

TAX MAP
TOWNSHIP OF STILLWATER
SUSSEX COUNTY, NEW JERSEY
SCALE: 1" = 100' MAR. 2009
Prepared By
HAROLD E. PELLOW
NEW JERSEY PROFESSIONAL ENGINEER AND
LAND SURVEYOR, LIC. #13229
HAROLD E. PELLOW & ASSOCIATES, INC.
17 PLAINS ROAD, AUGUSTA, NEW JERSEY

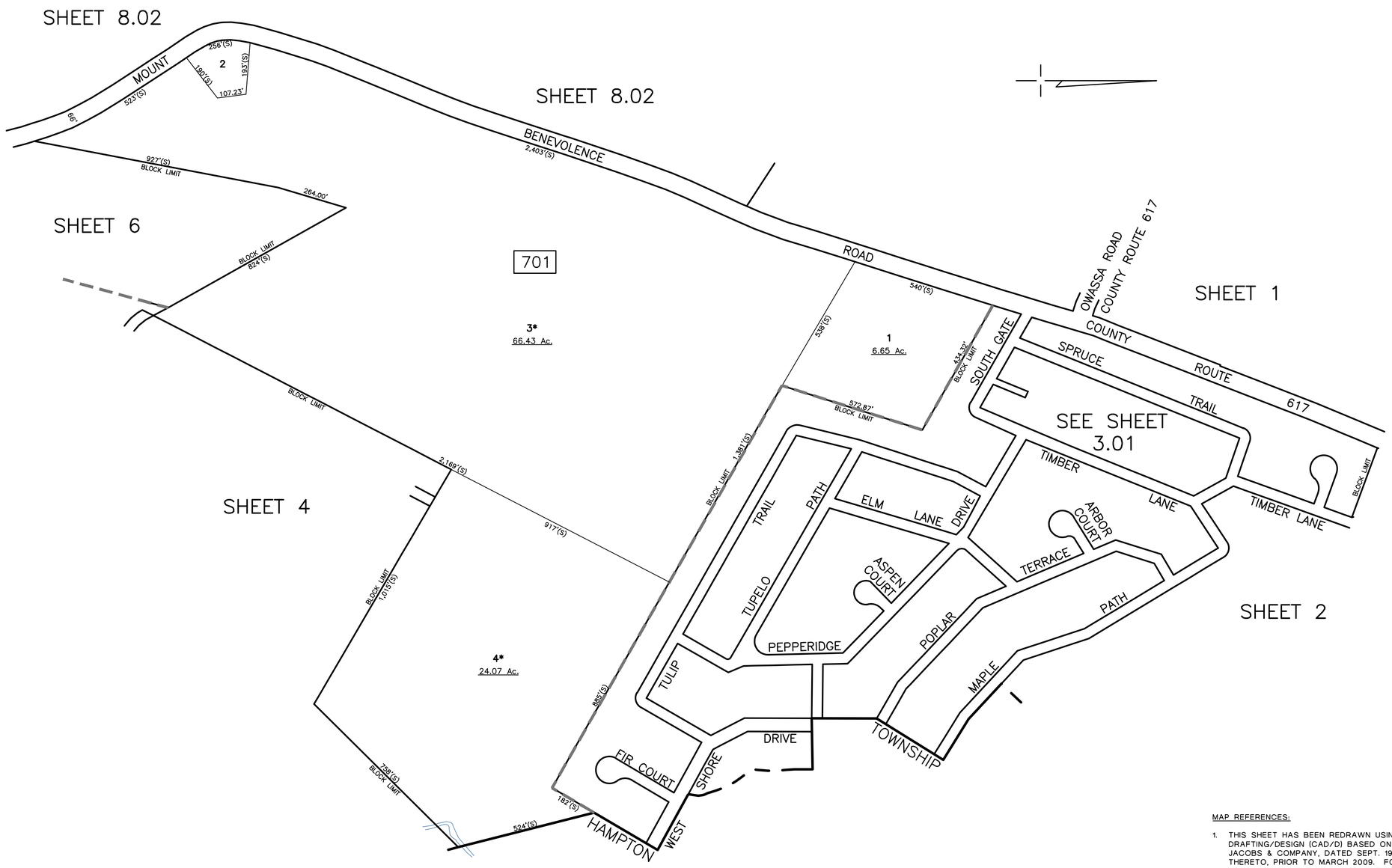

MAP REFERENCES:

1. THIS SHEET HAS BEEN REDRAWN USING COMPUTER AIDED DRAFTING/DESIGN (CAD/D) BASED ON THE MAP PREPARED BY J. L. JACOBS & COMPANY, DATED SEPT. 1962, AND THE GENERAL REVISIONS THERETO, PRIOR TO MARCH 2009. FOR REVISIONS AND CONDITIONS PRIOR TO MARCH 2009, SEE APPROVED ORIGINAL MAPS ON FILE IN THE MUNICIPAL TAX ASSESSOR'S OFFICE.

2. THE AREAS, BOUNDARIES, AND DIMENSIONS SHOWN ON THESE MAPS ARE DERIVED FROM AERIAL SURVEYS, RECORDED PLANS, MAPS, DEEDS, AND WILLS AND ARE TO BE USED FOR ASSESSMENT PURPOSES ONLY.

REVISIONS				
DATE	BY	LIC.NO	BLOCK	LOT
JUNE 2011	HAROLD E. PELLOW	#13229	VARIOUS	VARIOUS
OCTOBER 2021	HAROLD E. PELLOW	#13229	701	4

EXEMPTED LOTS *			
BLOCK	LOT	ACREAGE	REASON FOR EXEMPTION
701	3	66.43	STATE OF NEW JERSEY D E P
701	4	24.07	STATE OF NEW JERSEY D E P

TAX MAP
TOWNSHIP OF STILLWATER
SUSSEX COUNTY, NEW JERSEY
SCALE: 1" = 200' MAR. 2009
Prepared By
HAROLD E. PELLOW
NEW JERSEY PROFESSIONAL ENGINEER AND
LAND SURVEYOR, LIC. #13229
HAROLD E. PELLOW & ASSOCIATES, INC.
17 PLAINS ROAD, AUGUSTA, NEW JERSEY

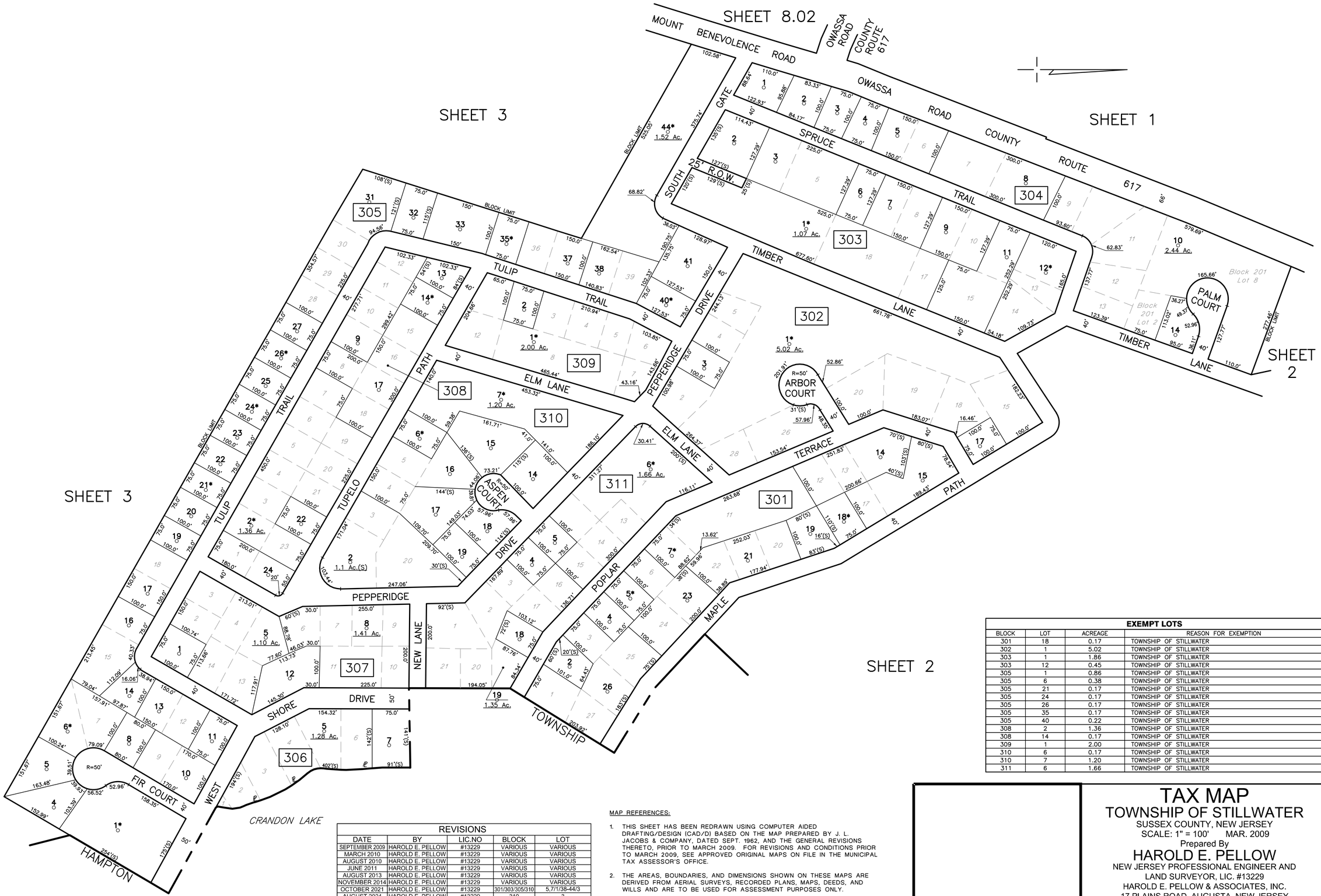

EXEMPT LOTS			
BLOCK	LOT	ACREAGE	REASON FOR EXEMPTION
301	18	0.17	TOWNSHIP OF STILLWATER
302	1	5.02	TOWNSHIP OF STILLWATER
303	1	1.86	TOWNSHIP OF STILLWATER
303	12	0.45	TOWNSHIP OF STILLWATER
305	1	0.86	TOWNSHIP OF STILLWATER
305	6	0.38	TOWNSHIP OF STILLWATER
305	21	0.17	TOWNSHIP OF STILLWATER
305	24	0.17	TOWNSHIP OF STILLWATER
305	26	0.17	TOWNSHIP OF STILLWATER
305	35	0.17	TOWNSHIP OF STILLWATER
305	40	0.22	TOWNSHIP OF STILLWATER
308	2	1.36	TOWNSHIP OF STILLWATER
308	14	0.17	TOWNSHIP OF STILLWATER
309	1	2.00	TOWNSHIP OF STILLWATER
310	6	0.17	TOWNSHIP OF STILLWATER
310	7	1.20	TOWNSHIP OF STILLWATER
311	6	1.66	TOWNSHIP OF STILLWATER

REVISIONS				
DATE	BY	LIC.NO	BLOCK	LOT
SEPTEMBER 2009	HAROLD E. PELLOW	#13229	VARIOUS	VARIOUS
MARCH 2010	HAROLD E. PELLOW	#13229	VARIOUS	VARIOUS
AUGUST 2010	HAROLD E. PELLOW	#13229	VARIOUS	VARIOUS
JUNE 2011	HAROLD E. PELLOW	#13229	VARIOUS	VARIOUS
AUGUST 2013	HAROLD E. PELLOW	#13229	VARIOUS	VARIOUS
NOVEMBER 2014	HAROLD E. PELLOW	#13229	VARIOUS	VARIOUS
OCTOBER 2021	HAROLD E. PELLOW	#13229	301/303/305/310	5,7/1/38-44/3
AUGUST 2024	HAROLD E. PELLOW	#13229	310	3

MAP REFERENCES:

1. THIS SHEET HAS BEEN REDRAWN USING COMPUTER AIDED DRAFTING/DESIGN (CAD/D) BASED ON THE MAP PREPARED BY J. L. JACOBS & COMPANY, DATED SEPT. 1962, AND THE GENERAL REVISIONS THERETO, PRIOR TO MARCH 2009. FOR REVISIONS AND CONDITIONS PRIOR TO MARCH 2009, SEE APPROVED ORIGINAL MAPS ON FILE IN THE MUNICIPAL TAX ASSESSOR'S OFFICE.

2. THE AREAS, BOUNDARIES, AND DIMENSIONS SHOWN ON THESE MAPS ARE DERIVED FROM AERIAL SURVEYS, RECORDED PLANS, MAPS, DEEDS, AND WILLS AND ARE TO BE USED FOR ASSESSMENT PURPOSES ONLY.

TAX MAP
TOWNSHIP OF STILLWATER
SUSSEX COUNTY, NEW JERSEY
SCALE: 1" = 100' MAR. 2009
Prepared By
HAROLD E. PELLOW
NEW JERSEY PROFESSIONAL ENGINEER AND
LAND SURVEYOR, LIC. #13229
HAROLD E. PELLOW & ASSOCIATES, INC.
17 PLAINS ROAD, AUGUSTA, NEW JERSEY

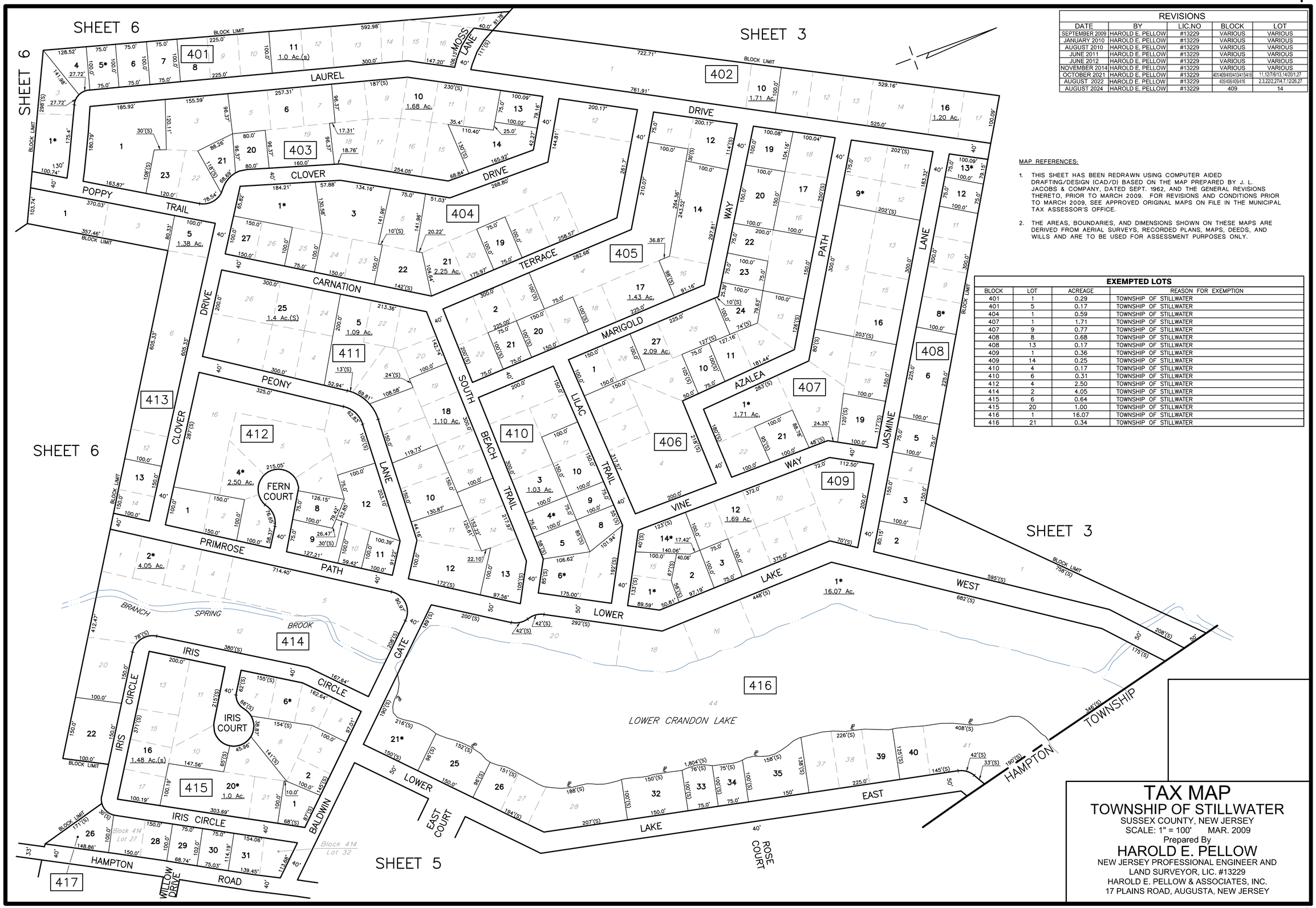

REVISIONS				
DATE	BY	LIC.NO	BLOCK	LOT
SEPTEMBER 2009	HAROLD E. PELLOW	#13229	VARIOUS	VARIOUS
JANUARY 2010	HAROLD E. PELLOW	#13229	VARIOUS	VARIOUS
AUGUST 2010	HAROLD E. PELLOW	#13229	VARIOUS	VARIOUS
JUNE 2011	HAROLD E. PELLOW	#13229	VARIOUS	VARIOUS
JUNE 2012	HAROLD E. PELLOW	#13229	VARIOUS	VARIOUS
NOVEMBER 2014	HAROLD E. PELLOW	#13229	VARIOUS	VARIOUS
OCTOBER 2021	HAROLD E. PELLOW	#13229	401/409/410/413/415/416	11,12/7/6/13,14/20/1,27
AUGUST 2022	HAROLD E. PELLOW	#13229	405/406/409/416	2,3,22/2,27/4,7,12/26,27
AUGUST 2024	HAROLD E. PELLOW	#13229	409	14

MAP REFERENCES:

1. THIS SHEET HAS BEEN REDRAWN USING COMPUTER AIDED DRAFTING/DESIGN (CAD/D) BASED ON THE MAP PREPARED BY J. L. JACOBS & COMPANY, DATED SEPT. 1962, AND THE GENERAL REVISIONS THERETO, PRIOR TO MARCH 2009. FOR REVISIONS AND CONDITIONS PRIOR TO MARCH 2009, SEE APPROVED ORIGINAL MAPS ON FILE IN THE MUNICIPAL TAX ASSESSOR'S OFFICE.

2. THE AREAS, BOUNDARIES, AND DIMENSIONS SHOWN ON THESE MAPS ARE DERIVED FROM AERIAL SURVEYS, RECORDED PLANS, MAPS, DEEDS, AND WILLS AND ARE TO BE USED FOR ASSESSMENT PURPOSES ONLY.

EXEMPTED LOTS

BLOCK	LOT	ACREAGE	REASON FOR EXEMPTION
401	1	0.29	TOWNSHIP OF STILLWATER
401	5	0.17	TOWNSHIP OF STILLWATER
404	1	0.59	TOWNSHIP OF STILLWATER
407	1	1.71	TOWNSHIP OF STILLWATER
407	9	0.77	TOWNSHIP OF STILLWATER
408	8	0.68	TOWNSHIP OF STILLWATER
408	13	0.17	TOWNSHIP OF STILLWATER
409	1	0.36	TOWNSHIP OF STILLWATER
409	14	0.25	TOWNSHIP OF STILLWATER
410	4	0.17	TOWNSHIP OF STILLWATER
410	6	0.31	TOWNSHIP OF STILLWATER
412	4	2.50	TOWNSHIP OF STILLWATER
414	2	4.05	TOWNSHIP OF STILLWATER
415	6	0.64	TOWNSHIP OF STILLWATER
415	20	1.00	TOWNSHIP OF STILLWATER
416	1	16.07	TOWNSHIP OF STILLWATER
416	21	0.34	TOWNSHIP OF STILLWATER

TAX MAP
TOWNSHIP OF STILLWATER
SUSSEX COUNTY, NEW JERSEY
SCALE: 1" = 100' MAR. 2009
Prepared By
HAROLD E. PELLOW
NEW JERSEY PROFESSIONAL ENGINEER AND LAND SURVEYOR, LIC. #13229
HAROLD E. PELLOW & ASSOCIATES, INC.
17 PLAINS ROAD, AUGUSTA, NEW JERSEY

REVISIONS				
DATE	BY	LIC.NO	BLOCK	LOT
SEPTEMBER 2009	HAROLD E. PELLOW	#13229	VARIOUS	VARIOUS
JANUARY 2010	HAROLD E. PELLOW	#13229	VARIOUS	VARIOUS
MARCH 2010	HAROLD E. PELLOW	#13229	VARIOUS	VARIOUS
AUGUST 2010	HAROLD E. PELLOW	#13229	VARIOUS	VARIOUS
NOVEMBER 2014	HAROLD E. PELLOW	#13229	VARIOUS	VARIOUS
OCTOBER 2021	HAROLD E. PELLOW	#13229	501/504/505	1/21/6,15,18
AUGUST 2024	HAROLD E. PELLOW	#13229	501	1,3,4,6,7

MAP REFERENCES:

1. THIS SHEET HAS BEEN REDRAWN USING COMPUTER AIDED DRAFTING/DESIGN (CAD/D) BASED ON THE MAP PREPARED BY J. L. JACOBS & COMPANY, DATED SEPT. 1962, AND THE GENERAL REVISIONS THERETO, PRIOR TO MARCH 2009. FOR REVISIONS AND CONDITIONS PRIOR TO MARCH 2009, SEE APPROVED ORIGINAL MAPS ON FILE IN THE MUNICIPAL TAX ASSESSOR'S OFFICE.

2. THE AREAS, BOUNDARIES, AND DIMENSIONS SHOWN ON THESE MAPS ARE DERIVED FROM AERIAL SURVEYS, RECORDED PLANS, MAPS, DEEDS, AND WILLS AND ARE TO BE USED FOR ASSESSMENT PURPOSES ONLY.

EXEMPTED LOTS

BLOCK	LOT	ACREAGE	REASON FOR EXEMPTION
501	26	0.19	TOWNSHIP OF STILLWATER
502	11	0.20	TOWNSHIP OF STILLWATER
503	1	1.35	TOWNSHIP OF STILLWATER
503	15	0.17	TOWNSHIP OF STILLWATER
504	21	0.29	TOWNSHIP OF STILLWATER
505	6	1.08	TOWNSHIP OF STILLWATER
505	15	0.27	TOWNSHIP OF STILLWATER
505	18	0.20	TOWNSHIP OF STILLWATER
507	1	1.40	TOWNSHIP OF STILLWATER
508	1	1.95	TOWNSHIP OF STILLWATER
508	11	0.17	TOWNSHIP OF STILLWATER
509	1	1.29	TOWNSHIP OF STILLWATER

TAX MAP
TOWNSHIP OF STILLWATER
SUSSEX COUNTY, NEW JERSEY
SCALE: 1" = 100' MAR. 2009
Prepared By
HAROLD E. PELLOW
NEW JERSEY PROFESSIONAL ENGINEER AND
LAND SURVEYOR, LIC. #13229
HAROLD E. PELLOW & ASSOCIATES, INC.
17 PLAINS ROAD, AUGUSTA, NEW JERSEY

EXEMPT LOTS			
BLOCK	LOT	ACREAGE	REASON FOR EXEMPTION
601	13	0.50	TOWNSHIP OF STILLWATER

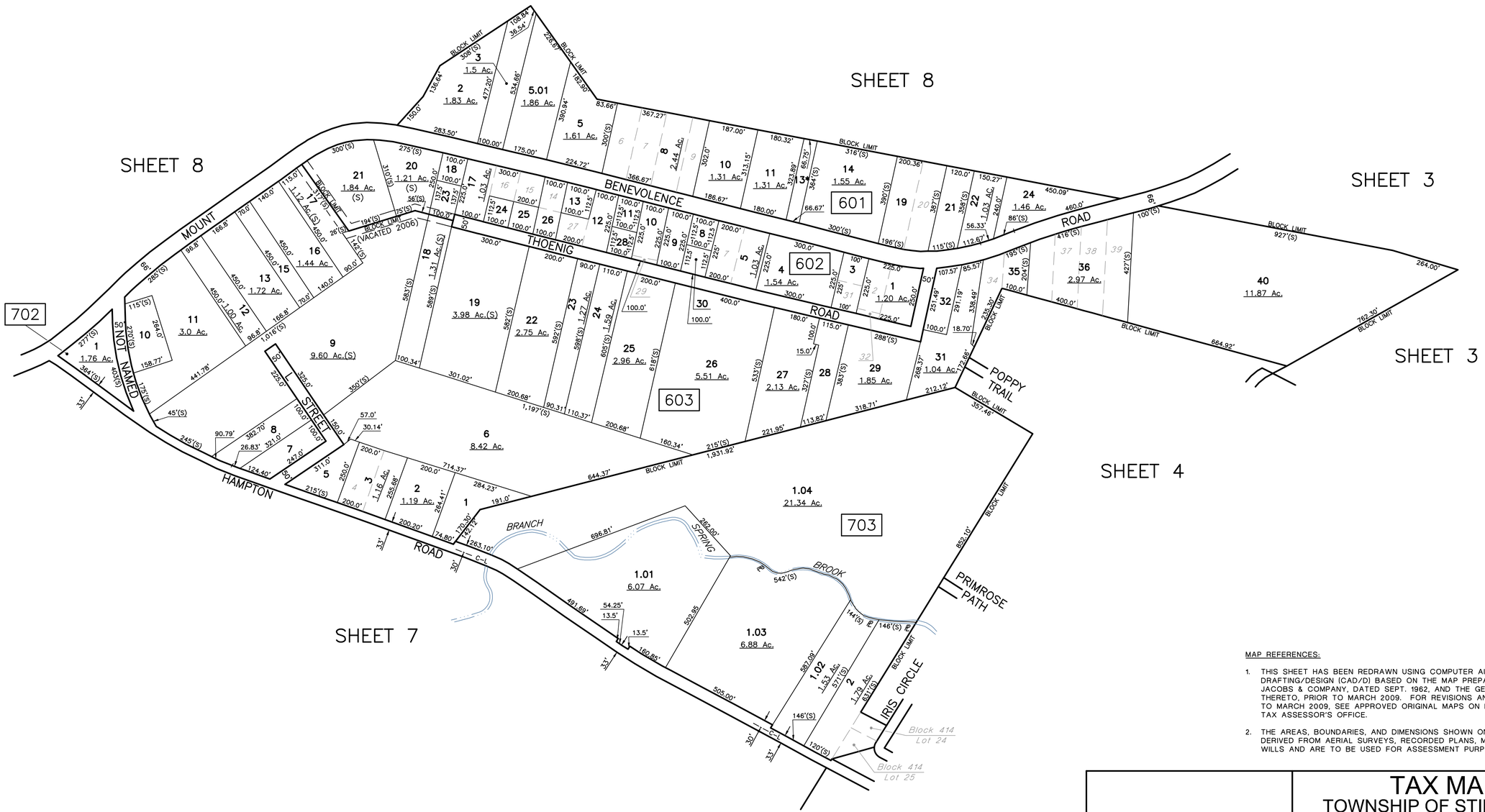

MAP REFERENCES:

1. THIS SHEET HAS BEEN REDRAWN USING COMPUTER AIDED DRAFTING/DESIGN (CAD/D) BASED ON THE MAP PREPARED BY J. L. JACOBS & COMPANY, DATED SEPT. 1962, AND THE GENERAL REVISIONS THERETO, PRIOR TO MARCH 2009. FOR REVISIONS AND CONDITIONS PRIOR TO MARCH 2009, SEE APPROVED ORIGINAL MAPS ON FILE IN THE MUNICIPAL TAX ASSESSOR'S OFFICE.

2. THE AREAS, BOUNDARIES, AND DIMENSIONS SHOWN ON THESE MAPS ARE DERIVED FROM AERIAL SURVEYS, RECORDED PLANS, MAPS, DEEDS, AND WILLS AND ARE TO BE USED FOR ASSESSMENT PURPOSES ONLY.

REVISIONS				
DATE	BY	LIC.NO	BLOCK	LOT
MARCH 2010	HAROLD E. PELLOW	#13229	VARIOUS	VARIOUS
AUGUST 2010	HAROLD E. PELLOW	#13229	VARIOUS	VARIOUS
AUGUST 2013	HAROLD E. PELLOW	#13229	VARIOUS	VARIOUS
NOVEMBER 2014	HAROLD E. PELLOW	#13229	VARIOUS	VARIOUS
OCTOBER 2021	HAROLD E. PELLOW	#13229	602/603	2/9
AUGUST 2022	HAROLD E. PELLOW	#13229	602	1,2
AUGUST 2024	HAROLD E. PELLOW	#13229	702	1

TAX MAP
TOWNSHIP OF STILLWATER
SUSSEX COUNTY, NEW JERSEY
SCALE: 1" = 200' MAR. 2009
Prepared By
HAROLD E. PELLOW
NEW JERSEY PROFESSIONAL ENGINEER AND LAND SURVEYOR, LIC. #13229
HAROLD E. PELLOW & ASSOCIATES, INC.
17 PLAINS ROAD, AUGUSTA, NEW JERSEY

EXEMPTED LOTS			
BLOCK	LOT	ACREAGE	REASON FOR EXEMPTION
704	1.04	111.31	STATE OF NEW JERSEY D E P
704	3.01	106.03	STATE OF NEW JERSEY D E P
704	3.02	5.20	STATE OF NEW JERSEY D E P
704	4	106.03	STATE OF NEW JERSEY D E P
704	13	0.45	STATE OF NEW JERSEY D E P
704	14	0.85	STATE OF NEW JERSEY D E P

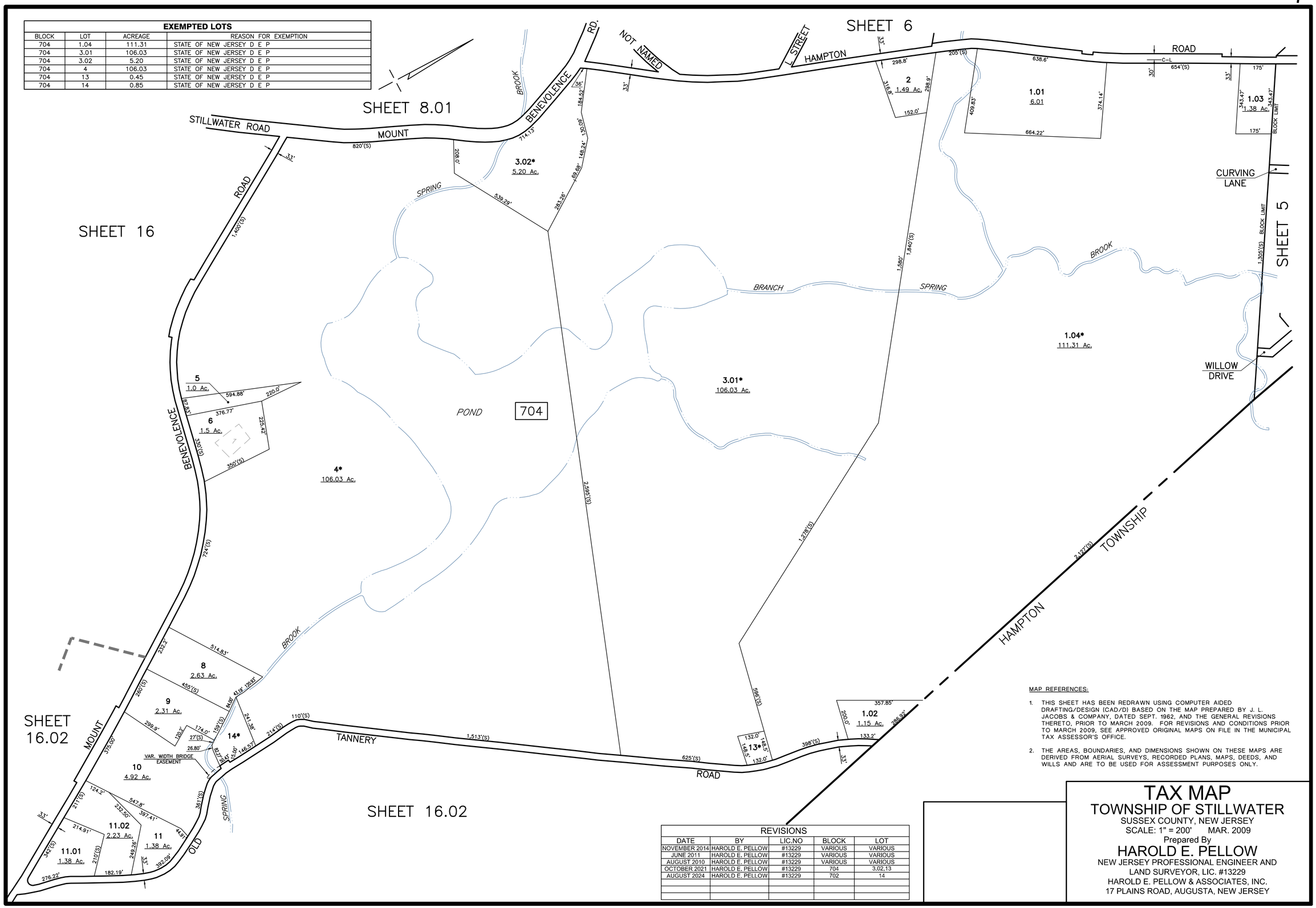

MAP REFERENCES:

1. THIS SHEET HAS BEEN REDRAWN USING COMPUTER AIDED DRAFTING/DESIGN (CAD/D) BASED ON THE MAP PREPARED BY J. L. JACOBS & COMPANY, DATED SEPT. 1962, AND THE GENERAL REVISIONS THERETO, PRIOR TO MARCH 2009. FOR REVISIONS AND CONDITIONS PRIOR TO MARCH 2009, SEE APPROVED ORIGINAL MAPS ON FILE IN THE MUNICIPAL TAX ASSESSOR'S OFFICE.

2. THE AREAS, BOUNDARIES, AND DIMENSIONS SHOWN ON THESE MAPS ARE DERIVED FROM AERIAL SURVEYS, RECORDED PLANS, MAPS, DEEDS, AND WILLS AND ARE TO BE USED FOR ASSESSMENT PURPOSES ONLY.

REVISIONS				
DATE	BY	LIC.NO	BLOCK	LOT
NOVEMBER 2014	HAROLD E. PELLOW	#13229	VARIOUS	VARIOUS
JUNE 2011	HAROLD E. PELLOW	#13229	VARIOUS	VARIOUS
AUGUST 2010	HAROLD E. PELLOW	#13229	VARIOUS	VARIOUS
OCTOBER 2021	HAROLD E. PELLOW	#13229	704	3.02,13
AUGUST 2024	HAROLD E. PELLOW	#13229	702	14

TAX MAP
TOWNSHIP OF STILLWATER
SUSSEX COUNTY, NEW JERSEY
SCALE: 1" = 200' MAR. 2009
Prepared By
HAROLD E. PELLOW
NEW JERSEY PROFESSIONAL ENGINEER AND LAND SURVEYOR, LIC. #13229
HAROLD E. PELLOW & ASSOCIATES, INC.
17 PLAINS ROAD, AUGUSTA, NEW JERSEY

EXEMPTED LOTS			
BLOCK	LOT	ACREAGE	REASON FOR EXEMPTION
801	2	101.40	STATE OF NEW JERSEY DEP
801	13	150.23	STATE OF NEW JERSEY DEP
801	15	88.48	STATE OF NEW JERSEY DEP
801	24	79.47	STATE OF NEW JERSEY DEP
801	28	28.28	STATE OF NEW JERSEY DEP

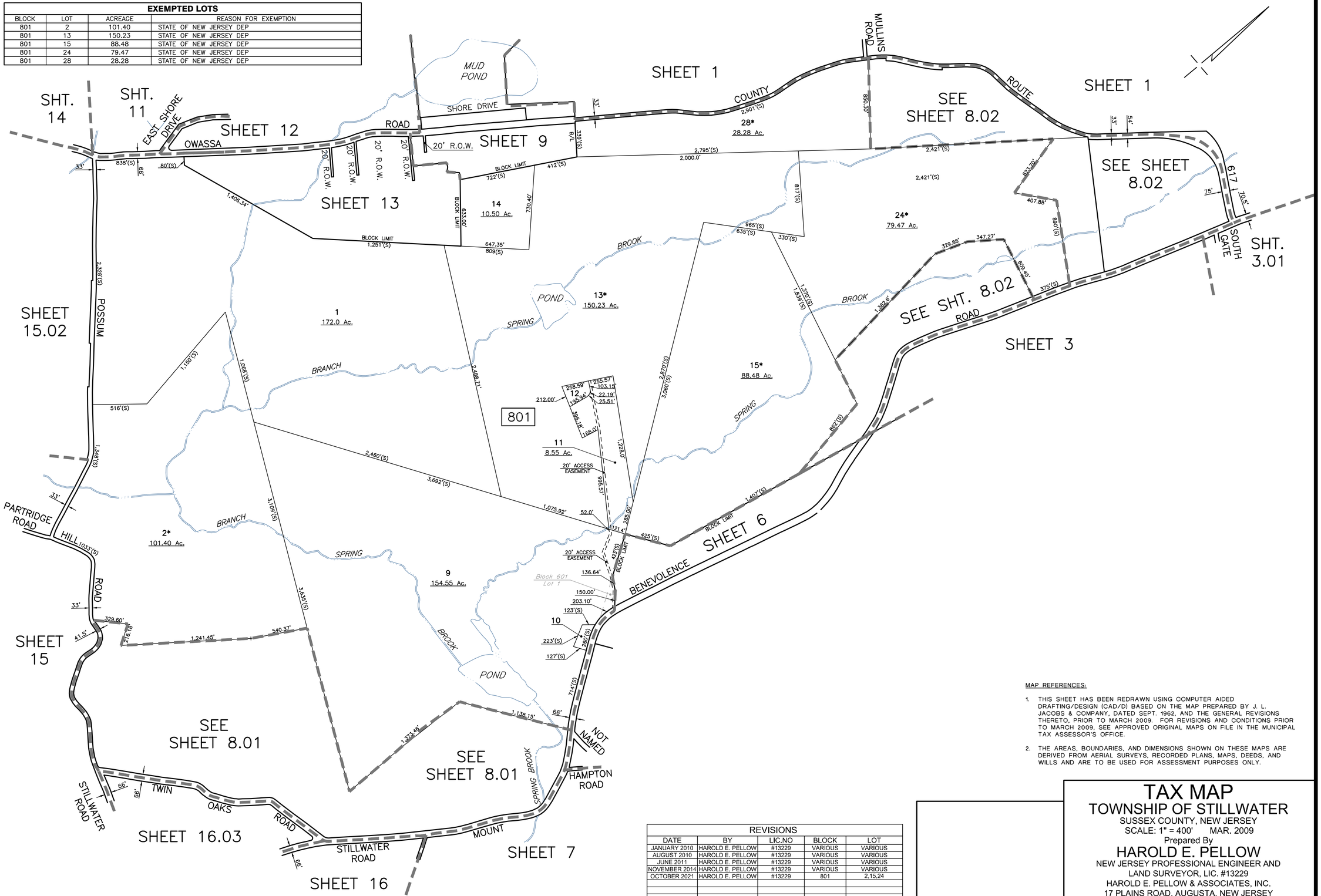

MAP REFERENCES:

1. THIS SHEET HAS BEEN REDRAWN USING COMPUTER AIDED DRAFTING/DESIGN (CAD/D) BASED ON THE MAP PREPARED BY J. L. JACOBS & COMPANY, DATED SEPT. 1962, AND THE GENERAL REVISIONS THERETO, PRIOR TO MARCH 2009. FOR REVISIONS AND CONDITIONS PRIOR TO MARCH 2009, SEE APPROVED ORIGINAL MAPS ON FILE IN THE MUNICIPAL TAX ASSESSOR'S OFFICE.

2. THE AREAS, BOUNDARIES, AND DIMENSIONS SHOWN ON THESE MAPS ARE DERIVED FROM AERIAL SURVEYS, RECORDED PLANS, MAPS, DEEDS, AND WILLS AND ARE TO BE USED FOR ASSESSMENT PURPOSES ONLY.

REVISIONS				
DATE	BY	LIC.NO	BLOCK	LOT
JANUARY 2010	HAROLD E. PELLOW	#13229	VARIOUS	VARIOUS
AUGUST 2010	HAROLD E. PELLOW	#13229	VARIOUS	VARIOUS
JUNE 2011	HAROLD E. PELLOW	#13229	VARIOUS	VARIOUS
NOVEMBER 2014	HAROLD E. PELLOW	#13229	VARIOUS	VARIOUS
OCTOBER 2021	HAROLD E. PELLOW	#13229	801	2,15,24

TAX MAP
TOWNSHIP OF STILLWATER
SUSSEX COUNTY, NEW JERSEY
SCALE: 1" = 400' MAR. 2009
Prepared By
HAROLD E. PELLOW
NEW JERSEY PROFESSIONAL ENGINEER AND LAND SURVEYOR, LIC. #13229
HAROLD E. PELLOW & ASSOCIATES, INC.
17 PLAINS ROAD, AUGUSTA, NEW JERSEY

EXEMPTED LOTS			
BLOCK	LOT	ACREAGE	REASON FOR EXEMPTION
801	3.02	20.12	STATE OF NEW JERSEY D E P

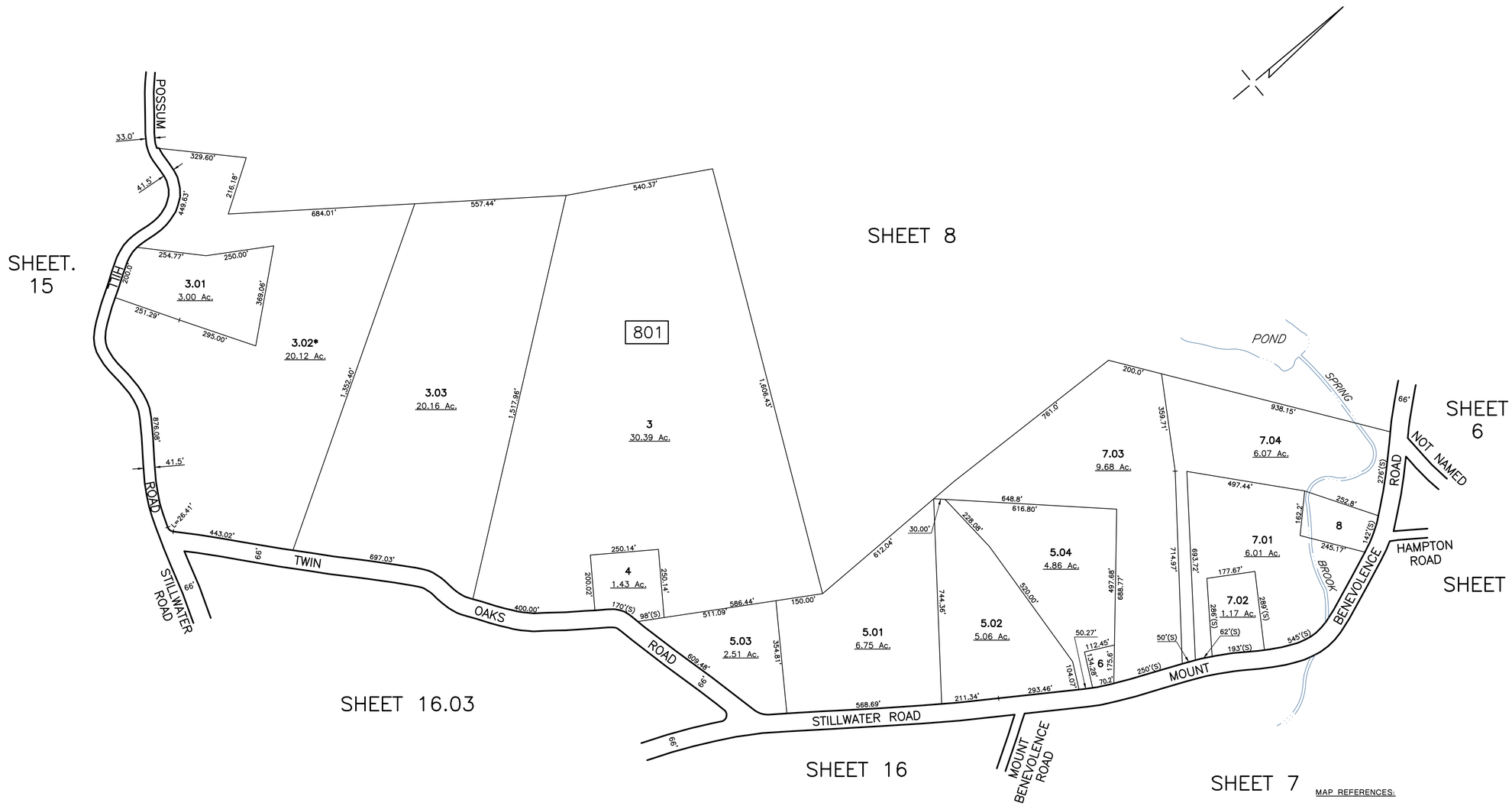

MAP REFERENCES:

1. THIS SHEET HAS BEEN REDRAWN USING COMPUTER AIDED DRAFTING/DESIGN (CAD/D) BASED ON THE MAP PREPARED BY J. L. JACOBS & COMPANY, DATED SEPT. 1962, AND THE GENERAL REVISIONS THERETO, PRIOR TO MARCH 2009. FOR REVISIONS AND CONDITIONS PRIOR TO MARCH 2009, SEE APPROVED ORIGINAL MAPS ON FILE IN THE MUNICIPAL TAX ASSESSOR'S OFFICE.

2. THE AREAS, BOUNDARIES, AND DIMENSIONS SHOWN ON THESE MAPS ARE DERIVED FROM AERIAL SURVEYS, RECORDED PLANS, MAPS, DEEDS, AND WILLS AND ARE TO BE USED FOR ASSESSMENT PURPOSES ONLY.

REVISIONS				
DATE	BY	LIC.NO	BLOCK	LOT
JANUARY 2010	HAROLD E. PELLOW	#13229	VARIOUS	VARIOUS
AUGUST 2010	HAROLD E. PELLOW	#13229	VARIOUS	VARIOUS

TAX MAP
TOWNSHIP OF STILLWATER
SUSSEX COUNTY, NEW JERSEY
SCALE: 1" = 200' MAR. 2009
Prepared By
HAROLD E. PELLOW
NEW JERSEY PROFESSIONAL ENGINEER AND
LAND SURVEYOR, LIC. #13229
HAROLD E. PELLOW & ASSOCIATES, INC.
17 PLAINS ROAD, AUGUSTA, NEW JERSEY

EXEMPTED LOTS			
BLOCK	LOT	ACREAGE	REASON FOR EXEMPTION
801	16	3.86	STATE OF NEW JERSEY D E P
801	26	4.06	STATE OF NEW JERSEY D E P

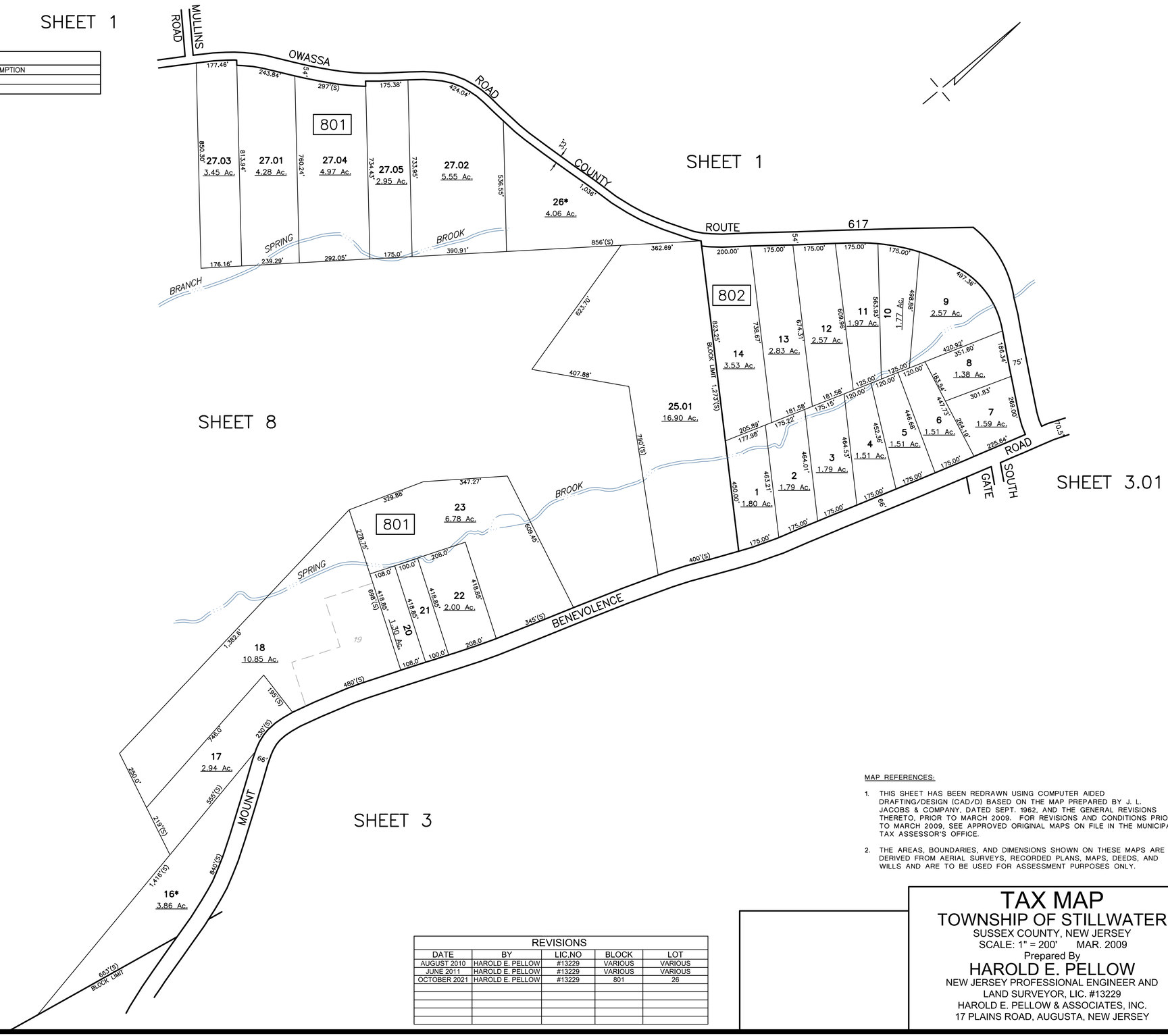

MAP REFERENCES:

1. THIS SHEET HAS BEEN REDRAWN USING COMPUTER AIDED DRAFTING/DESIGN (CAD/D) BASED ON THE MAP PREPARED BY J. L. JACOBS & COMPANY, DATED SEPT. 1962, AND THE GENERAL REVISIONS THERETO, PRIOR TO MARCH 2009. FOR REVISIONS AND CONDITIONS PRIOR TO MARCH 2009, SEE APPROVED ORIGINAL MAPS ON FILE IN THE MUNICIPAL TAX ASSESSOR'S OFFICE.

2. THE AREAS, BOUNDARIES, AND DIMENSIONS SHOWN ON THESE MAPS ARE DERIVED FROM AERIAL SURVEYS, RECORDED PLANS, MAPS, DEEDS, AND WILLS AND ARE TO BE USED FOR ASSESSMENT PURPOSES ONLY.

REVISIONS				
DATE	BY	LIC.NO	BLOCK	LOT
AUGUST 2010	HAROLD E. PELLOW	#13229	VARIOUS	VARIOUS
JUNE 2011	HAROLD E. PELLOW	#13229	VARIOUS	VARIOUS
OCTOBER 2021	HAROLD E. PELLOW	#13229	801	26

TAX MAP
TOWNSHIP OF STILLWATER
SUSSEX COUNTY, NEW JERSEY
SCALE: 1" = 200' MAR. 2009
Prepared By
HAROLD E. PELLOW
NEW JERSEY PROFESSIONAL ENGINEER AND
LAND SURVEYOR, LIC. #13229
HAROLD E. PELLOW & ASSOCIATES, INC.
17 PLAINS ROAD, AUGUSTA, NEW JERSEY

REVISIONS				
DATE	BY	LIC.NO	BLOCK	LOT
MARCH 2010	HAROLD E. PELLOW	#13229	VARIOUS	VARIOUS
AUGUST 2010	HAROLD E. PELLOW	#13229	VARIOUS	VARIOUS
OCTOBER 2021	HAROLD E. PELLOW	#13229	901/903	12,16/1.01,3,7,9,10,13,42
AUGUST 2022	HAROLD E. PELLOW	#13229	902/903	VACATED SHORE DRIVE
AUGUST 2022	HAROLD E. PELLOW	#13229	REVISED " WEST SHORE DRIVE" TO "PLYMOUTH LAKE DRIVE"	
AUGUST 2022	HAROLD E. PELLOW	#13229	903	27

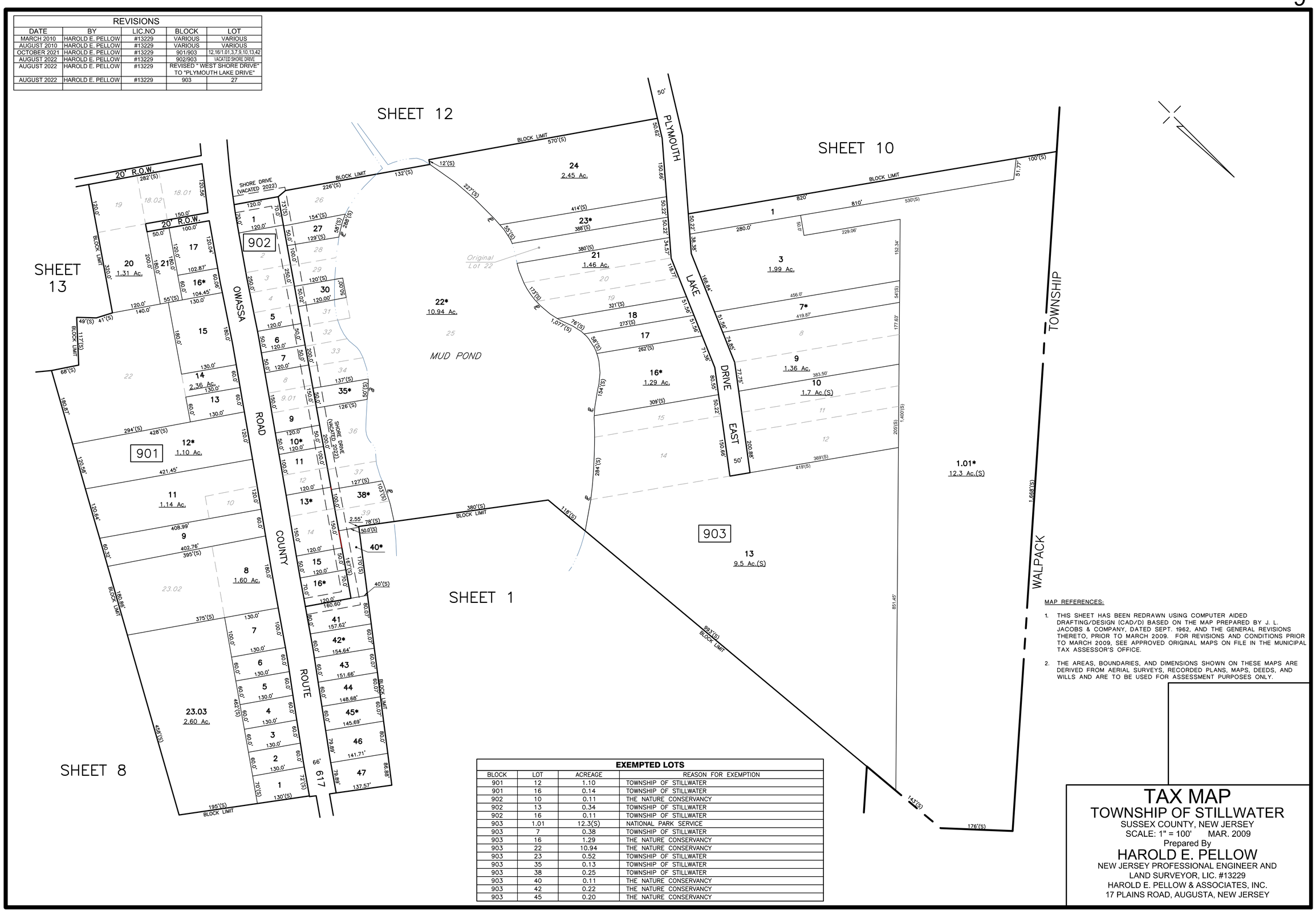

MAP REFERENCES:

1. THIS SHEET HAS BEEN REDRAWN USING COMPUTER AIDED DRAFTING/DESIGN (CAD/D) BASED ON THE MAP PREPARED BY J. L. JACOBS & COMPANY, DATED SEPT. 1962, AND THE GENERAL REVISIONS THERETO, PRIOR TO MARCH 2009. FOR REVISIONS AND CONDITIONS PRIOR TO MARCH 2009, SEE APPROVED ORIGINAL MAPS ON FILE IN THE MUNICIPAL TAX ASSESSOR'S OFFICE.

2. THE AREAS, BOUNDARIES, AND DIMENSIONS SHOWN ON THESE MAPS ARE DERIVED FROM AERIAL SURVEYS, RECORDED PLANS, MAPS, DEEDS, AND WILLS AND ARE TO BE USED FOR ASSESSMENT PURPOSES ONLY.

EXEMPTED LOTS

BLOCK	LOT	ACREAGE	REASON FOR EXEMPTION
901	12	1.10	TOWNSHIP OF STILLWATER
901	16	0.14	TOWNSHIP OF STILLWATER
902	10	0.11	THE NATURE CONSERVANCY
902	13	0.34	TOWNSHIP OF STILLWATER
902	16	0.11	TOWNSHIP OF STILLWATER
903	1.01	12.3(S)	NATIONAL PARK SERVICE
903	7	0.38	TOWNSHIP OF STILLWATER
903	16	1.29	THE NATURE CONSERVANCY
903	22	10.94	THE NATURE CONSERVANCY
903	23	0.52	TOWNSHIP OF STILLWATER
903	35	0.13	TOWNSHIP OF STILLWATER
903	38	0.25	TOWNSHIP OF STILLWATER
903	40	0.11	THE NATURE CONSERVANCY
903	42	0.22	THE NATURE CONSERVANCY
903	45	0.20	THE NATURE CONSERVANCY

TAX MAP
TOWNSHIP OF STILLWATER
SUSSEX COUNTY, NEW JERSEY
SCALE: 1" = 100' MAR. 2009
Prepared By
HAROLD E. PELLOW
NEW JERSEY PROFESSIONAL ENGINEER AND LAND SURVEYOR, LIC. #13229
HAROLD E. PELLOW & ASSOCIATES, INC.
17 PLAINS ROAD, AUGUSTA, NEW JERSEY

EXEMPT LOTS			
BLOCK	LOT	ACREAGE	REASON FOR EXEMPTION
1001	5	0.41	TOWNSHIP OF STILLWATER
1001	47.02	24.17	NATIONAL PARK SERVICE

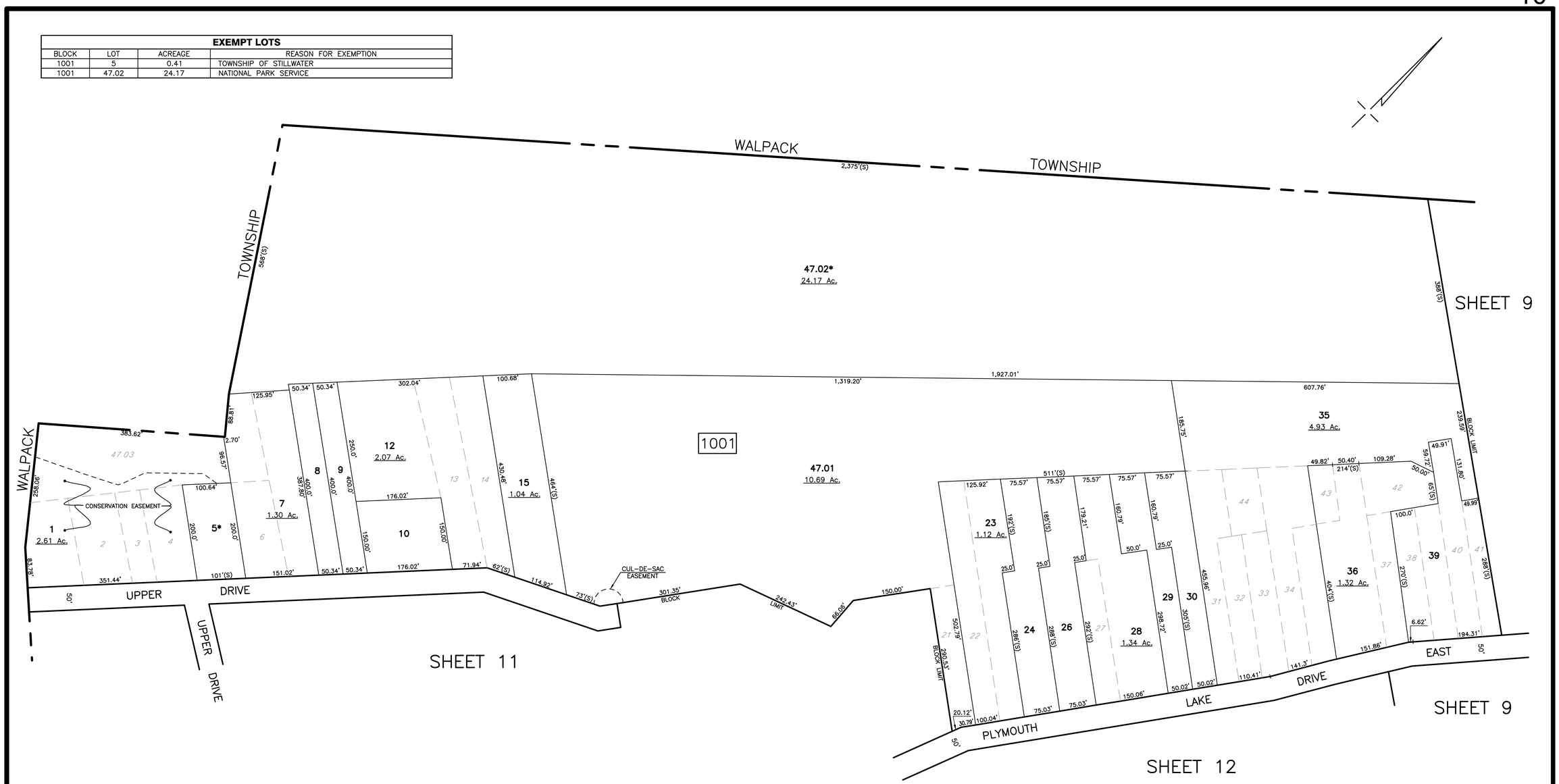

MAP REFERENCES:

1. THIS SHEET HAS BEEN REDRAWN USING COMPUTER AIDED DRAFTING/DESIGN (CAD/D) BASED ON THE MAP PREPARED BY J. L. JACOBS & COMPANY, DATED SEPT. 1962, AND THE GENERAL REVISIONS THERETO, PRIOR TO MARCH 2009. FOR REVISIONS AND CONDITIONS PRIOR TO MARCH 2009, SEE APPROVED ORIGINAL MAPS ON FILE IN THE MUNICIPAL TAX ASSESSOR'S OFFICE.

2. THE AREAS, BOUNDARIES, AND DIMENSIONS SHOWN ON THESE MAPS ARE DERIVED FROM AERIAL SURVEYS, RECORDED PLANS, MAPS, DEEDS, AND WILLS AND ARE TO BE USED FOR ASSESSMENT PURPOSES ONLY.

REVISIONS				
DATE	BY	LIC.NO	BLOCK	LOT
SEPTEMBER 2009	HAROLD E. PELLOW	#13229	VARIOUS	VARIOUS
MARCH 2010	HAROLD E. PELLOW	#13229	VARIOUS	VARIOUS
AUGUST 2010	HAROLD E. PELLOW	#13229	VARIOUS	VARIOUS
JUNE 2012	HAROLD E. PELLOW	#13229	VARIOUS	VARIOUS
AUGUST 2013	HAROLD E. PELLOW	#13229	VARIOUS	VARIOUS
OCTOBER 2021	HAROLD E. PELLOW	#13229	1001	5,17,20
AUGUST 2022	HAROLD E. PELLOW	#13229	REVISED "NOT NAMED" TO "UPPER DRIVE"	
AUGUST 2022	HAROLD E. PELLOW	#13229	REVISED "EAST SHORE DRIVE, DYKE DRIVE, WEST SHORE DRIVE" TO "PLYMOUTH LAKE DRIVE"	

TAX MAP
TOWNSHIP OF STILLWATER
SUSSEX COUNTY, NEW JERSEY
SCALE: 1" = 100' MAR. 2009
Prepared By
HAROLD E. PELLOW
NEW JERSEY PROFESSIONAL ENGINEER AND LAND SURVEYOR, LIC. #13229
HAROLD E. PELLOW & ASSOCIATES, INC.
17 PLAINS ROAD, AUGUSTA, NEW JERSEY

REVISIONS				
DATE	BY	LIC.NO	BLOCK	LOT
SEPTEMBER 2009	HAROLD E. PELLOW	#13229	VARIOUS	VARIOUS
MARCH 2010	HAROLD E. PELLOW	#13229	VARIOUS	VARIOUS
AUGUST 2010	HAROLD E. PELLOW	#13229	VARIOUS	VARIOUS
JUNE 2011	HAROLD E. PELLOW	#13229	VARIOUS	VARIOUS
JUNE 2012	HAROLD E. PELLOW	#13229	VARIOUS	VARIOUS
AUGUST 2013	HAROLD E. PELLOW	#13229	VARIOUS	VARIOUS
OCTOBER 2021	HAROLD E. PELLOW	#13229	1101/1102/1103	42,46,49/3,26,29/40
AUGUST 2022	HAROLD E. PELLOW	#13229	1101	47,49
AUGUST 2022	HAROLD E. PELLOW	#13229	REVISED "NOT NAMED" TO "UPPER DRIVE"	
AUGUST 2022	HAROLD E. PELLOW	#13229	REVISED "EAST SHORE DRIVE, DYKE DRIVE, WEST SHORE DRIVE" TO "PLYMOUTH LAKE DRIVE"	
AUGUST 2010	HAROLD E. PELLOW	#13229	1001	29
AUGUST 2013	HAROLD E. PELLOW	#13229	1101	46,47

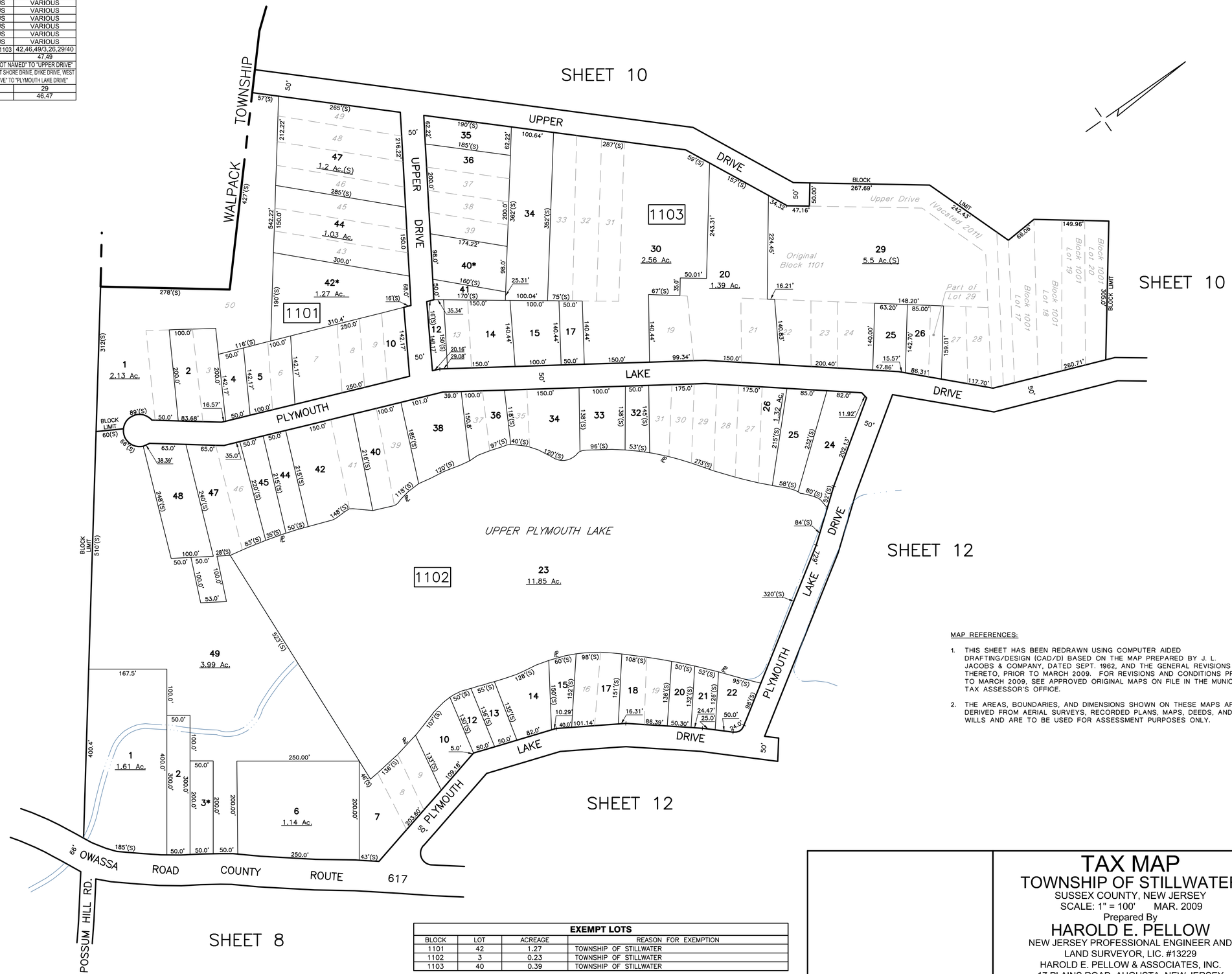

MAP REFERENCES:

1. THIS SHEET HAS BEEN REDRAWN USING COMPUTER AIDED DRAFTING/DESIGN (CAD/D) BASED ON THE MAP PREPARED BY J. L. JACOBS & COMPANY, DATED SEPT. 1962, AND THE GENERAL REVISIONS THERETO, PRIOR TO MARCH 2009. FOR REVISIONS AND CONDITIONS PRIOR TO MARCH 2009, SEE APPROVED ORIGINAL MAPS ON FILE IN THE MUNICIPAL TAX ASSESSOR'S OFFICE.

2. THE AREAS, BOUNDARIES, AND DIMENSIONS SHOWN ON THESE MAPS ARE DERIVED FROM AERIAL SURVEYS, RECORDED PLANS, MAPS, DEEDS, AND WILLS AND ARE TO BE USED FOR ASSESSMENT PURPOSES ONLY.

EXEMPT LOTS			
BLOCK	LOT	ACREAGE	REASON FOR EXEMPTION
1101	42	1.27	TOWNSHIP OF STILLWATER
1102	3	0.23	TOWNSHIP OF STILLWATER
1103	40	0.39	TOWNSHIP OF STILLWATER

TAX MAP
TOWNSHIP OF STILLWATER
SUSSEX COUNTY, NEW JERSEY
SCALE: 1" = 100' MAR. 2009
Prepared By
HAROLD E. PELLOW
NEW JERSEY PROFESSIONAL ENGINEER AND
LAND SURVEYOR, LIC. #13229
HAROLD E. PELLOW & ASSOCIATES, INC.
17 PLAINS ROAD, AUGUSTA, NEW JERSEY

EXEMPTED LOTS			
BLOCK	LOT	ACREAGE	REASON FOR EXEMPTION
1201	2	1.08	TOWNSHIP OF STILLWATER
1201	4	0.34	TOWNSHIP OF STILLWATER
1201	5	0.68	THE NATURE CONSERVANCY
1201	7	1.74	THE NATURE CONSERVANCY
1201	49	0.16	TOWNSHIP OF STILLWATER
1201	51	0.98	TOWNSHIP OF STILLWATER
1201	58	0.16	TOWNSHIP OF STILLWATER

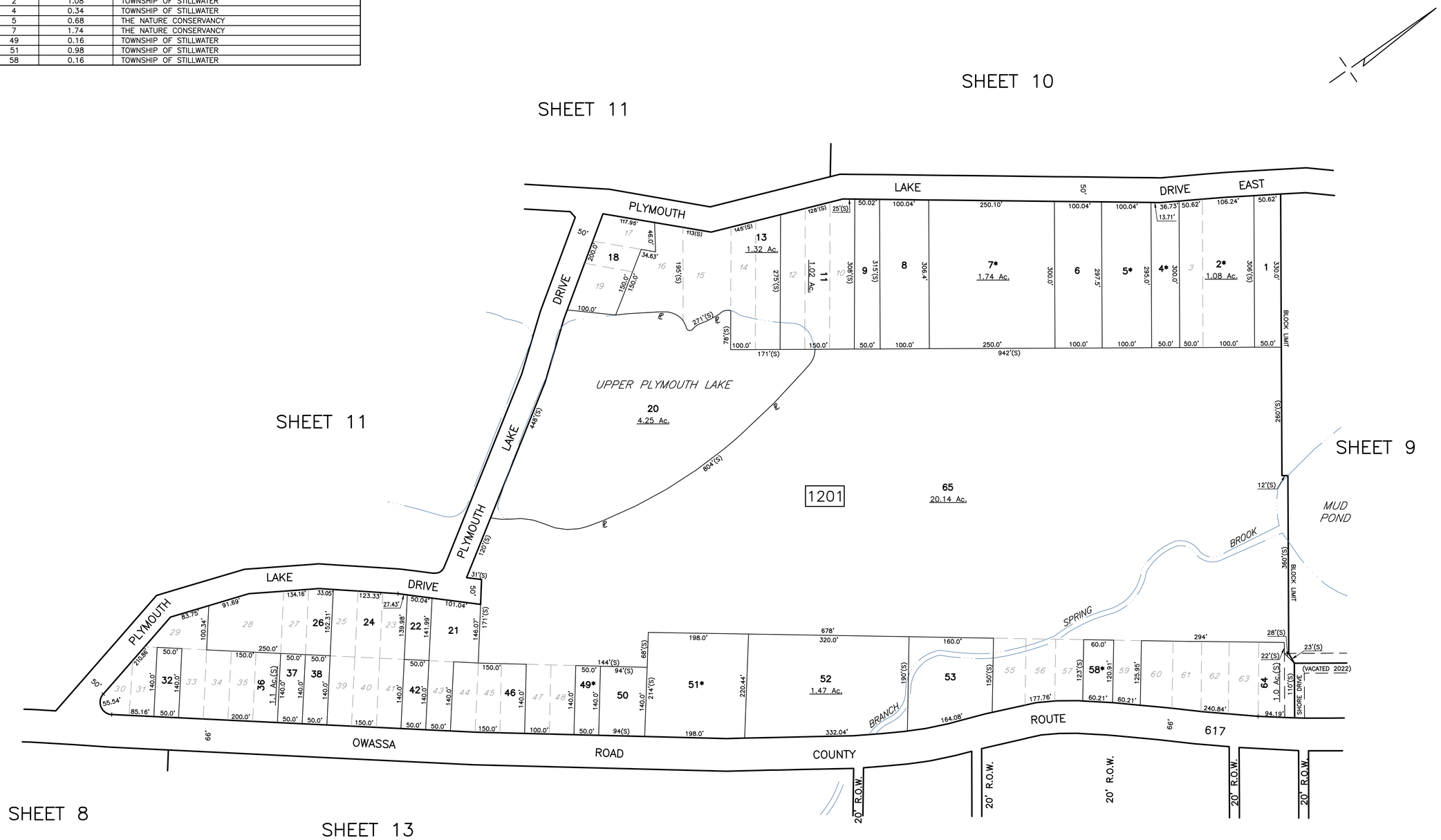

REVISIONS				
DATE	BY	LIC.NO	BLOCK	LOT
JANUARY 2010	HAROLD E. PELLOW	#13229	VARIOUS	VARIOUS
MARCH 2010	HAROLD E. PELLOW	#13229	VARIOUS	VARIOUS
AUGUST 2010	HAROLD E. PELLOW	#13229	VARIOUS	VARIOUS
JUNE 2012	HAROLD E. PELLOW	#13229	VARIOUS	VARIOUS
OCTOBER 2021	HAROLD E. PELLOW	#13229	1201	VACATED SHORE DRIVE
AUGUST 2022	HAROLD E. PELLOW	#13229	1201	65
AUGUST 2022	HAROLD E. PELLOW	#13229	REVISED "EAST SHORE DRIVE, DYKE DRIVE, WEST SHORE DRIVE" TO "PLYMOUTH LAKE DRIVE"	
AUGUST 2024	HAROLD E. PELLOW	#13229	1201	29,30,36,60,62-64

MAP REFERENCES:

1. THIS SHEET HAS BEEN REDRAWN USING COMPUTER AIDED DRAFTING/DESIGN (CAD/D) BASED ON THE MAP PREPARED BY J. L. JACOBS & COMPANY, DATED SEPT. 1962, AND THE GENERAL REVISIONS THERETO, PRIOR TO MARCH 2009. FOR REVISIONS AND CONDITIONS PRIOR TO MARCH 2009, SEE APPROVED ORIGINAL MAPS ON FILE IN THE MUNICIPAL TAX ASSESSOR'S OFFICE.

2. THE AREAS, BOUNDARIES, AND DIMENSIONS SHOWN ON THESE MAPS ARE DERIVED FROM AERIAL SURVEYS, RECORDED PLANS, MAPS, DEEDS, AND WILLS AND ARE TO BE USED FOR ASSESSMENT PURPOSES ONLY.

TAX MAP
TOWNSHIP OF STILLWATER
SUSSEX COUNTY, NEW JERSEY
SCALE: 1" = 100' MAR. 2009
Prepared By
HAROLD E. PELLOW
NEW JERSEY PROFESSIONAL ENGINEER AND
LAND SURVEYOR, LIC. #13229
HAROLD E. PELLOW & ASSOCIATES, INC.
17 PLAINS ROAD, AUGUSTA, NEW JERSEY

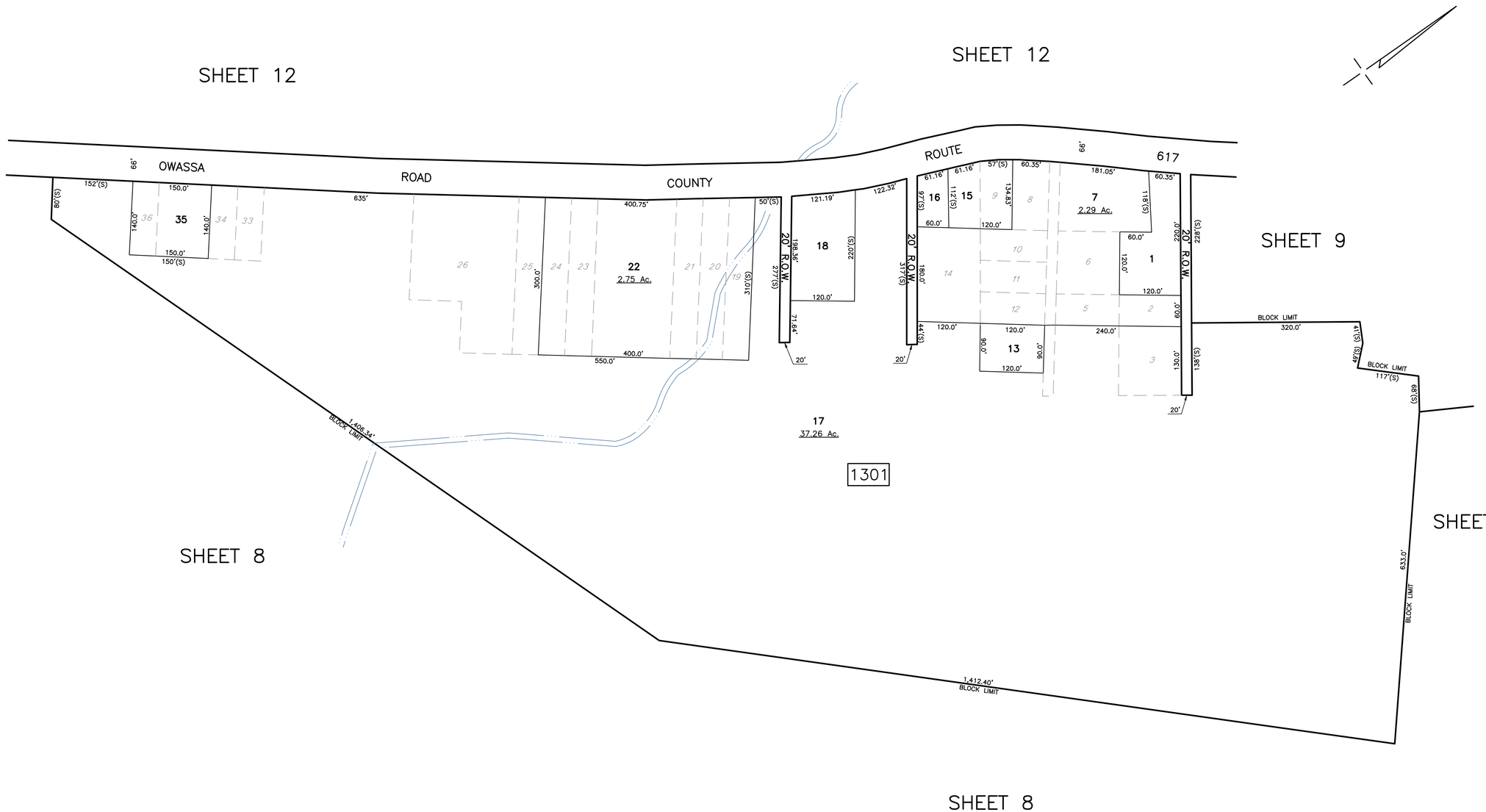

JUNE 2011	
AUGUST 2010	
MARCH 2010	
SEPTEMBER 2009	
DATE	DATE
REVISED	

HAROLD E. PELLOW & ASSOCIATES INC.
HAROLD E. PELLOW – N.J. PROFESSIONAL ENGINEER & LAND SURVEYOR, LIC. NO. 13229

MAP REFERENCES:

1. THIS SHEET HAS BEEN REDRAWN USING COMPUTER AIDED DRAFTING/DESIGN (CAD/D) BASED ON THE MAP PREPARED BY J. L. JACOBS & COMPANY, DATED SEPT. 1962, AND THE GENERAL REVISIONS THERETO, PRIOR TO MARCH 2009. FOR REVISIONS AND CONDITIONS PRIOR TO MARCH 2009, SEE APPROVED ORIGINAL MAPS ON FILE IN THE MUNICIPAL TAX ASSESSOR'S OFFICE.

2. THE AREAS, BOUNDARIES, AND DIMENSIONS SHOWN ON THESE MAPS ARE DERIVED FROM AERIAL SURVEYS, RECORDED PLANS, MAPS, DEEDS, AND WILLS AND ARE TO BE USED FOR ASSESSMENT PURPOSES ONLY.

TAX MAP
TOWNSHIP OF STILLWATER
SUSSEX COUNTY, NEW JERSEY
SCALE: 1" = 100' MAR. 2009
Prepared By
HAROLD E. PELLOW
NEW JERSEY PROFESSIONAL ENGINEER AND LAND SURVEYOR, LIC. #13229
HAROLD E. PELLOW & ASSOCIATES, INC.
17 PLAINS ROAD, AUGUSTA, NEW JERSEY

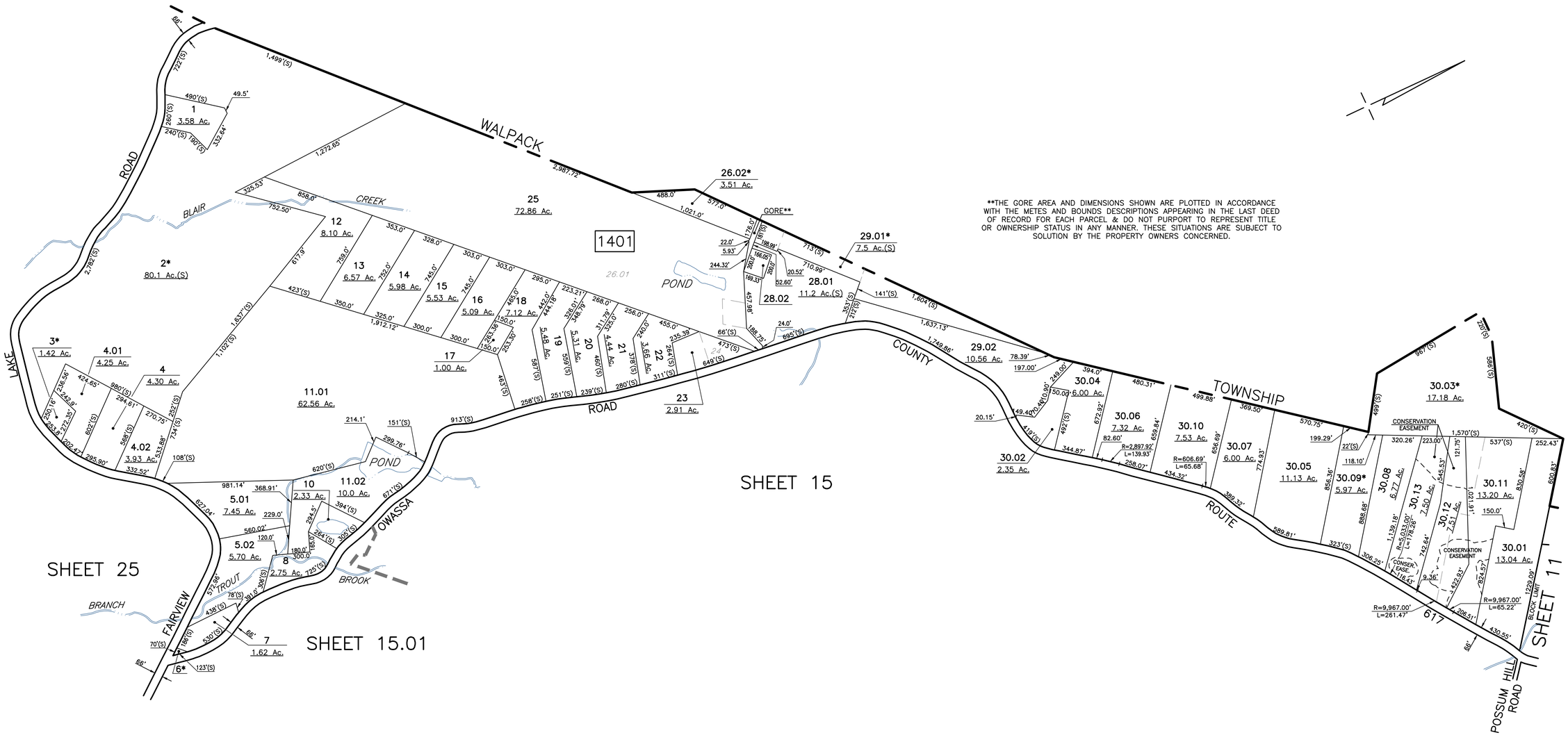

**THE GORE AREA AND DIMENSIONS SHOWN ARE PLOTTED IN ACCORDANCE WITH THE METES AND BOUNDS DESCRIPTIONS APPEARING IN THE LAST DEED OF RECORD FOR EACH PARCEL & DO NOT PURPORT TO REPRESENT TITLE OR OWNERSHIP STATUS IN ANY MANNER. THESE SITUATIONS ARE SUBJECT TO SOLUTION BY THE PROPERTY OWNERS CONCERNED.

MAP REFERENCES:

1. THIS SHEET HAS BEEN REDRAWN USING COMPUTER AIDED DRAFTING/DESIGN (CAD/D) BASED ON THE MAP PREPARED BY J. L. JACOBS & COMPANY, DATED SEPT. 1962, AND THE GENERAL REVISIONS THERETO, PRIOR TO MARCH 2009. FOR REVISIONS AND CONDITIONS PRIOR TO MARCH 2009, SEE APPROVED ORIGINAL MAPS ON FILE IN THE MUNICIPAL TAX ASSESSOR'S OFFICE.

2. THE AREAS, BOUNDARIES, AND DIMENSIONS SHOWN ON THESE MAPS ARE DERIVED FROM AERIAL SURVEYS, RECORDED PLANS, MAPS, DEEDS, AND WILLS AND ARE TO BE USED FOR ASSESSMENT PURPOSES ONLY.

EXEMPT LOTS

BLOCK	LOT	ACREAGE	REASON FOR EXEMPTION
1401	2	80.1(S)	ORANGE YMCA
1401	3	1.42	METROPOLITAN YMCA OF THE ORANGES
1401	6	0.10	TOWNSHIP OF STILLWATER
1401	26.02	3.51	NATIONAL PARK SERVICE
1401	29.01	7.5(S)	NATIONAL PARK SERVICE
1401	30.03	17.18	NATIONAL PARK SERVICE
1401	30.09	5.97	STATE OF NEW JERSEY D E P

REVISIONS

DATE	BY	LIC.NO	BLOCK	LOT
MARCH 2010	HAROLD E. PELLOW	#13229	VARIOUS	VARIOUS
AUGUST 2010	HAROLD E. PELLOW	#13229	VARIOUS	VARIOUS
JUNE 2011	HAROLD E. PELLOW	#13229	VARIOUS	VARIOUS
AUGUST 2013	HAROLD E. PELLOW	#13229	VARIOUS	VARIOUS
OCTOBER 2021	HAROLD E. PELLOW	#13229	1401	3,6,29.01,29.02
AUGUST 2024	HAROLD E. PELLOW	#13229	1401	26.02,28.01,28.02,29.01

TAX MAP
TOWNSHIP OF STILLWATER
SUSSEX COUNTY, NEW JERSEY
SCALE: 1" = 400' MAR. 2009
Prepared By
HAROLD E. PELLOW
NEW JERSEY PROFESSIONAL ENGINEER AND
LAND SURVEYOR, LIC. #13229
HAROLD E. PELLOW & ASSOCIATES, INC.
17 PLAINS ROAD, AUGUSTA, NEW JERSEY

EXEMPTED LOTS			
BLOCK	LOT	ACREAGE	REASON FOR EXEMPTION
1501	5	45.32	STATE OF NEW JERSEY D E P
1501	6.01	45.61	STATE OF NEW JERSEY D E P
1501	18	57.54	STATE OF NEW JERSEY D E P
1501	20	26.30	STATE OF NEW JERSEY D E P
1501	21	174.28	STATE OF NEW JERSEY D E P
1501	22	17.60	STATE OF NEW JERSEY D E P
1501	23.01	71.13	STATE OF NEW JERSEY D E P
1502	1	91.38	STATE OF NEW JERSEY D E P
1502	2	48.10	STATE OF NEW JERSEY D E P
1502	3	268.90	STATE OF NEW JERSEY D E P
1502	4	39.85	STATE OF NEW JERSEY D E P

REVISIONS				
DATE	BY	LIC.NO	BLOCK	LOT
AUGUST 2010	HAROLD E. PELLOW	#13229	VARIOUS	VARIOUS
JUNE 2011	HAROLD E. PELLOW	#13229	VARIOUS	VARIOUS
JUNE 2012	HAROLD E. PELLOW	#13229	VARIOUS	VARIOUS
OCTOBER 2021	HAROLD E. PELLOW	#13229	1501	5,6,6.01
AUGUST 2024	HAROLD E. PELLOW	#13229	1501	3,X

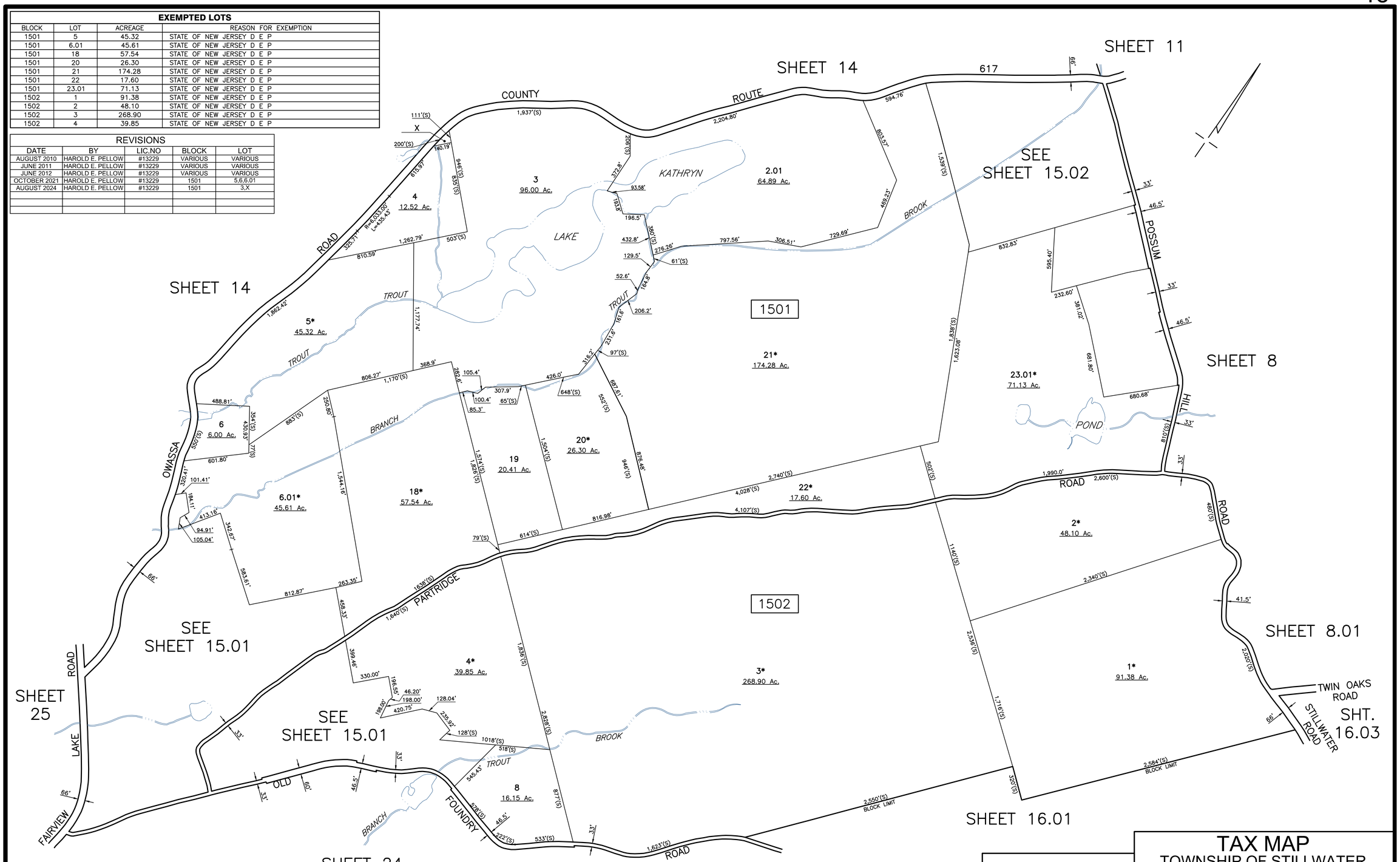

MAP REFERENCES:

1. THIS SHEET HAS BEEN REDRAWN USING COMPUTER AIDED DRAFTING/DESIGN (CAD/D) BASED ON THE MAP PREPARED BY J. L. JACOBS & COMPANY, DATED SEPT. 1962, AND THE GENERAL REVISIONS THERETO, PRIOR TO MARCH 2009. FOR REVISIONS AND CONDITIONS PRIOR TO MARCH 2009, SEE APPROVED ORIGINAL MAPS ON FILE IN THE MUNICIPAL TAX ASSESSOR'S OFFICE.

2. THE AREAS, BOUNDARIES, AND DIMENSIONS SHOWN ON THESE MAPS ARE DERIVED FROM AERIAL SURVEYS, RECORDED PLANS, MAPS, DEEDS, AND WILLS AND ARE TO BE USED FOR ASSESSMENT PURPOSES ONLY.

TAX MAP
TOWNSHIP OF STILLWATER
SUSSEX COUNTY, NEW JERSEY
SCALE: 1" = 400' MAR. 2009
Prepared By
HAROLD E. PELLOW
NEW JERSEY PROFESSIONAL ENGINEER AND LAND SURVEYOR, LIC. #13229
HAROLD E. PELLOW & ASSOCIATES, INC.
17 PLAINS ROAD, AUGUSTA, NEW JERSEY

EXEMPTED LOTS *			
BLOCK	LOT	ACREAGE	REASON FOR EXEMPTION
1502	7	0.49	STATE OF NEW JERSEY D E P

NOTE: LOT ACREAGES SHOWN ABOVE ARE APPROXIMATE AND FOR INFORMATIONAL PURPOSES ONLY.

MAP REFERENCES:

1. THIS SHEET HAS BEEN REDRAWN USING COMPUTER AIDED DRAFTING/DESIGN (CAD/D) BASED ON THE MAP PREPARED BY J. L. JACOBS & COMPANY, DATED SEPT. 1962, AND THE GENERAL REVISIONS THERETO, PRIOR TO MARCH 2009. FOR REVISIONS AND CONDITIONS PRIOR TO MARCH 2009, SEE APPROVED ORIGINAL MAPS ON FILE IN THE MUNICIPAL TAX ASSESSOR'S OFFICE.

2. THE AREAS, BOUNDARIES, AND DIMENSIONS SHOWN ON THESE MAPS ARE DERIVED FROM AERIAL SURVEYS, RECORDED PLANS, MAPS, DEEDS, AND WILLS AND ARE TO BE USED FOR ASSESSMENT PURPOSES ONLY.

REVISIONS				
DATE	BY	LIC.NO	BLOCK	LOT
OCTOBER 2021	HAROLD E. PELLOW	#13229	1501/1502	7/7

TAX MAP
TOWNSHIP OF STILLWATER
SUSSEX COUNTY, NEW JERSEY
SCALE: 1" = 200' MAR. 2009
Prepared By
HAROLD E. PELLOW
NEW JERSEY PROFESSIONAL ENGINEER AND
LAND SURVEYOR, LIC. #13229
HAROLD E. PELLOW & ASSOCIATES, INC.
17 PLAINS ROAD, AUGUSTA, NEW JERSEY

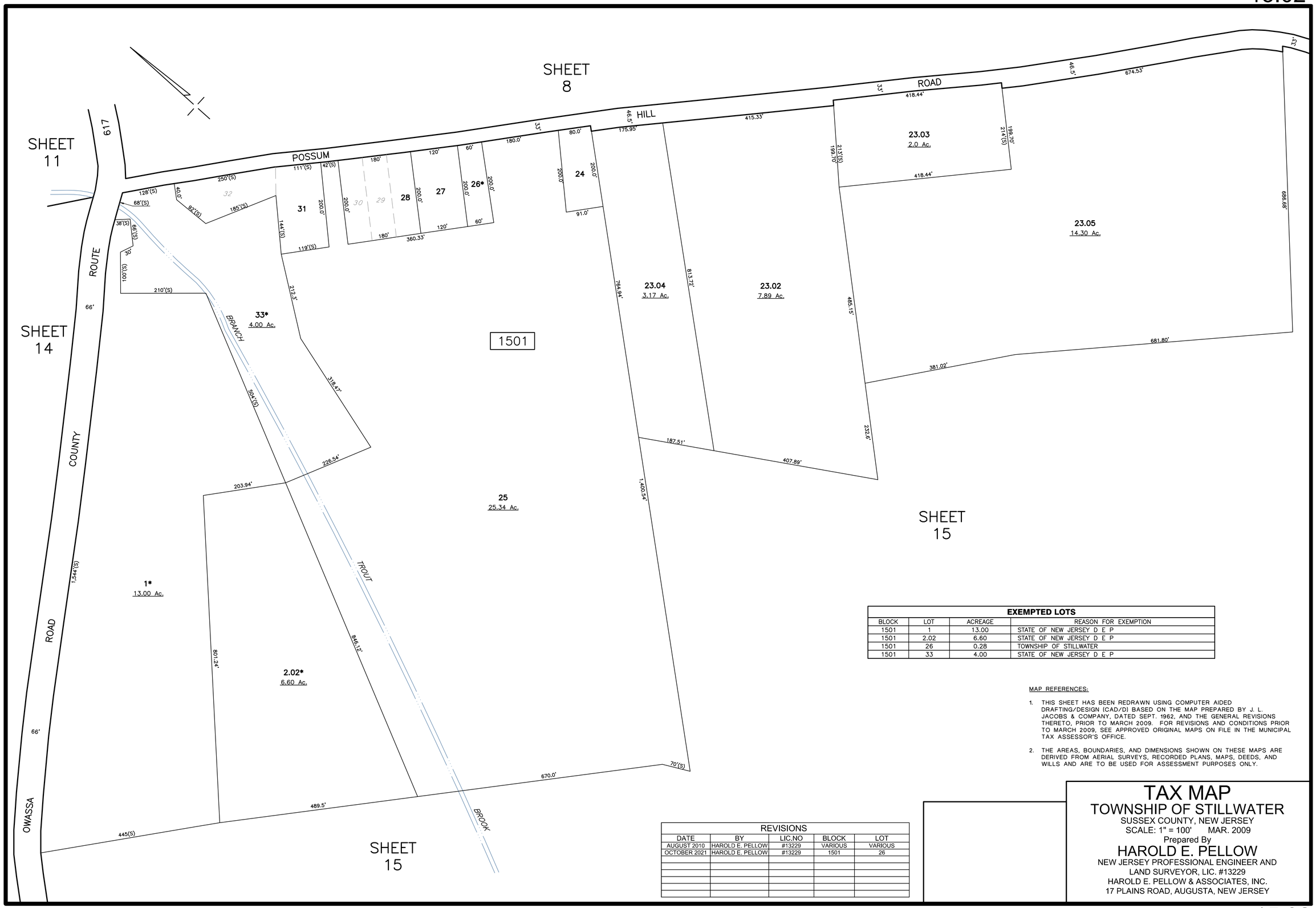

EXEMPTED LOTS			
BLOCK	LOT	ACREAGE	REASON FOR EXEMPTION
1501	1	13.00	STATE OF NEW JERSEY D E P
1501	2.02	6.60	STATE OF NEW JERSEY D E P
1501	26	0.28	TOWNSHIP OF STILLWATER
1501	33	4.00	STATE OF NEW JERSEY D E P

MAP REFERENCES:

1. THIS SHEET HAS BEEN REDRAWN USING COMPUTER AIDED DRAFTING/DESIGN (CAD/D) BASED ON THE MAP PREPARED BY J. L. JACOBS & COMPANY, DATED SEPT. 1962, AND THE GENERAL REVISIONS THERETO, PRIOR TO MARCH 2009. FOR REVISIONS AND CONDITIONS PRIOR TO MARCH 2009, SEE APPROVED ORIGINAL MAPS ON FILE IN THE MUNICIPAL TAX ASSESSOR'S OFFICE.

2. THE AREAS, BOUNDARIES, AND DIMENSIONS SHOWN ON THESE MAPS ARE DERIVED FROM AERIAL SURVEYS, RECORDED PLANS, MAPS, DEEDS, AND WILLS AND ARE TO BE USED FOR ASSESSMENT PURPOSES ONLY.

REVISIONS				
DATE	BY	LIC.NO	BLOCK	LOT
AUGUST 2010	HAROLD E. PELLOW	#13229	VARIOUS	VARIOUS
OCTOBER 2021	HAROLD E. PELLOW	#13229	1501	26

TAX MAP
TOWNSHIP OF STILLWATER
SUSSEX COUNTY, NEW JERSEY
SCALE: 1" = 100' MAR. 2009
Prepared By
HAROLD E. PELLOW
NEW JERSEY PROFESSIONAL ENGINEER AND LAND SURVEYOR, LIC. #13229
HAROLD E. PELLOW & ASSOCIATES, INC.
17 PLAINS ROAD, AUGUSTA, NEW JERSEY

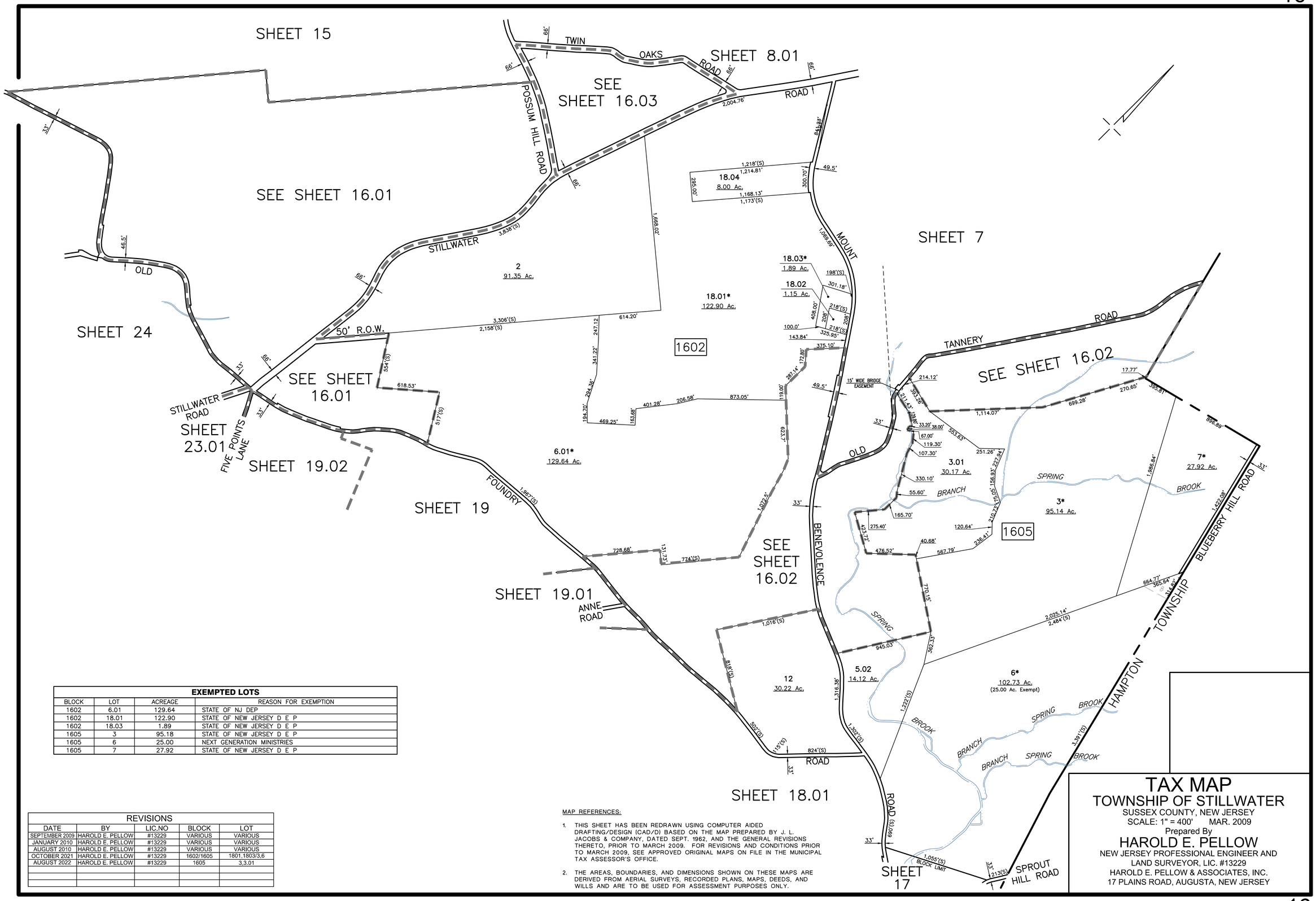

EXEMPTED LOTS			
BLOCK	LOT	ACREAGE	REASON FOR EXEMPTION
1602	6.01	129.64	STATE OF NJ DEP
1602	18.01	122.90	STATE OF NEW JERSEY D E P
1602	18.03	1.89	STATE OF NEW JERSEY D E P
1605	3	95.18	STATE OF NEW JERSEY D E P
1605	6	25.00	NEXT GENERATION MINISTRIES
1605	7	27.92	STATE OF NEW JERSEY D E P

REVISIONS				
DATE	BY	LIC.NO	BLOCK	LOT
SEPTEMBER 2009	HAROLD E. PELLOW	#13229	VARIOUS	VARIOUS
JANUARY 2010	HAROLD E. PELLOW	#13229	VARIOUS	VARIOUS
AUGUST 2010	HAROLD E. PELLOW	#13229	VARIOUS	VARIOUS
OCTOBER 2021	HAROLD E. PELLOW	#13229	1602/1605	1801,1803/3,6
AUGUST 2022	HAROLD E. PELLOW	#13229	1605	3,3.01

MAP REFERENCES:

1. THIS SHEET HAS BEEN REDRAWN USING COMPUTER AIDED DRAFTING/DESIGN (CAD/D) BASED ON THE MAP PREPARED BY J. L. JACOBS & COMPANY, DATED SEPT. 1962, AND THE GENERAL REVISIONS THERETO, PRIOR TO MARCH 2009. FOR REVISIONS AND CONDITIONS PRIOR TO MARCH 2009, SEE APPROVED ORIGINAL MAPS ON FILE IN THE MUNICIPAL TAX ASSESSOR'S OFFICE.

2. THE AREAS, BOUNDARIES, AND DIMENSIONS SHOWN ON THESE MAPS ARE DERIVED FROM AERIAL SURVEYS, RECORDED PLANS, MAPS, DEEDS, AND WILLS AND ARE TO BE USED FOR ASSESSMENT PURPOSES ONLY.

TAX MAP
TOWNSHIP OF STILLWATER
SUSSEX COUNTY, NEW JERSEY
SCALE: 1" = 400' MAR. 2009
Prepared By
HAROLD E. PELLOW
NEW JERSEY PROFESSIONAL ENGINEER AND LAND SURVEYOR, LIC. #13229
HAROLD E. PELLOW & ASSOCIATES, INC.
17 PLAINS ROAD, AUGUSTA, NEW JERSEY

MAP REFERENCES:

1. THE DETAILS SHOWN ON THESE MAPS ARE BASED ON THE APPROVED ORIGINAL TAX MAPS AND THE GENERAL REVISIONS THERETO, PRIOR TO MARCH 2009. FOR REVISIONS AND CONDITIONS PRIOR TO MARCH 2009, SEE APPROVED ORIGINAL MAPS ON FILE IN THE MUNICIPAL TAX ASSESSOR'S OFFICE.

2. THE AREAS, BOUNDARIES, AND DIMENSIONS SHOWN ON THESE MAPS ARE DERIVED FROM AERIAL SURVEYS, RECORDED PLANS, MAPS, DEEDS, AND WILLS AND ARE TO BE USED FOR ASSESSMENT PURPOSES ONLY.

EXEMPTED LOTS

BLOCK	LOT	ACREAGE	REASON FOR EXEMPTION
1601	6.01	66.93	STATE OF NEW JERSEY D E P

REVISIONS

DATE	BY	LIC.NO	BLOCK	LOT
AUGUST 2010	HAROLD E. PELLOW	#13229	VARIOUS	VARIOUS
OCTOBER 2021	HAROLD E. PELLOW	#13229	1601	9.01

TAX MAP
TOWNSHIP OF STILLWATER
SUSSEX COUNTY, NEW JERSEY
SCALE: 1" = 200' MAR. 2009
Prepared By
HAROLD E. PELLOW
NEW JERSEY PROFESSIONAL ENGINEER AND
LAND SURVEYOR, LIC. #13229
HAROLD E. PELLOW & ASSOCIATES, INC.
17 PLAINS ROAD, AUGUSTA, NEW JERSEY

EXEMPTED LOTS			
BLOCK	LOT	ACREAGE	REASON FOR EXEMPTION
1602	11	13.35	STATE OF NEW JERSEY D E P
1602	17	0.67	STATE OF NEW JERSEY D E P

REVISIONS				
DATE	BY	LIC.NO	BLOCK	LOT
JANUARY 2010	HAROLD E. PELLOW	#13229	VARIOUS	VARIOUS
AUGUST 2010	HAROLD E. PELLOW	#13229	VARIOUS	VARIOUS
NOVEMBER 2014	HAROLD E. PELLOW	#13229	VARIOUS	VARIOUS
OCTOBER 2021	HAROLD E. PELLOW	#13229	1602	11.18.03
AUGUST 2022	HAROLD E. PELLOW	#13229	1605	2.01,2.05,2.06,2.07,2.08,2.13

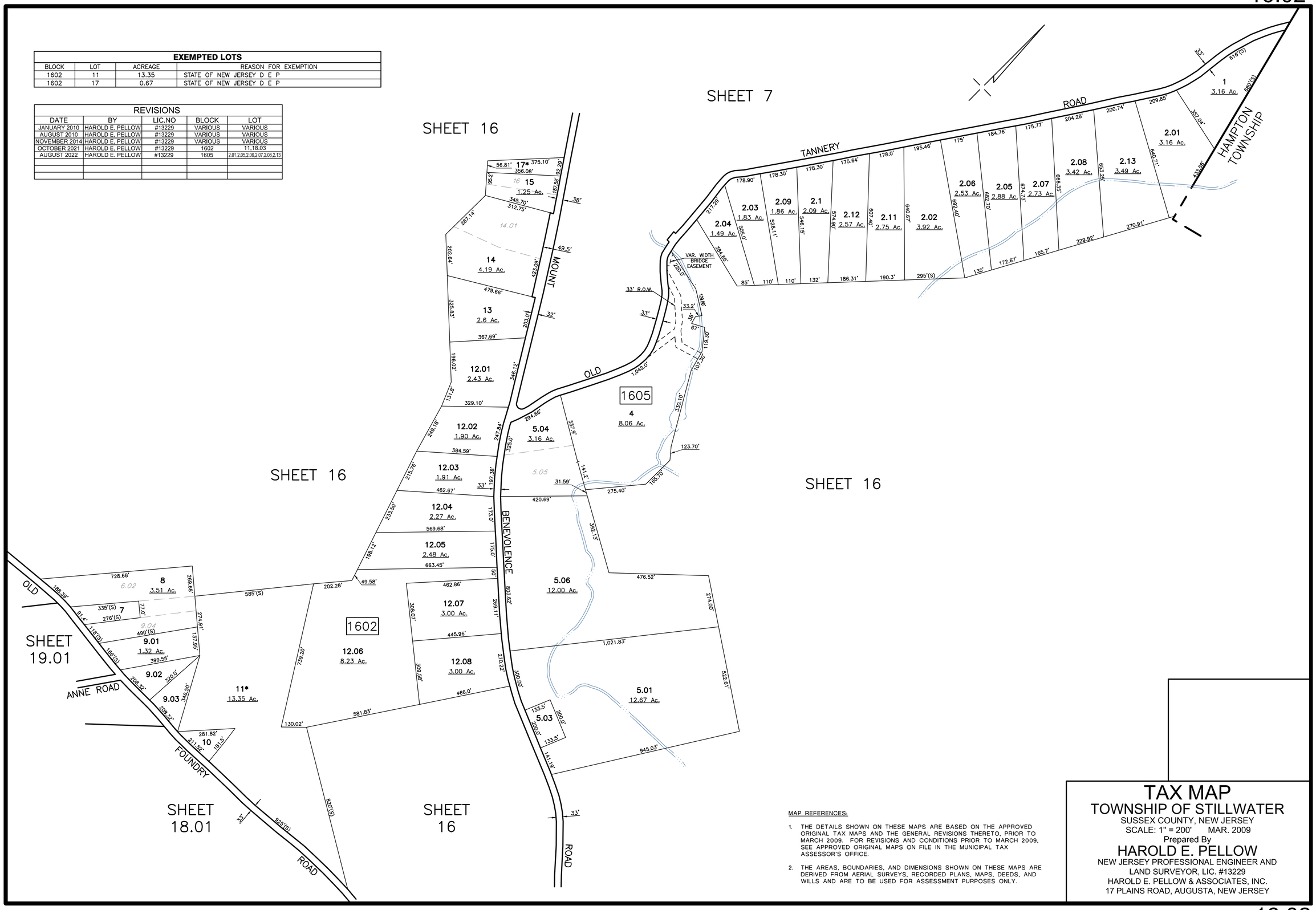

MAP REFERENCES:

1. THE DETAILS SHOWN ON THESE MAPS ARE BASED ON THE APPROVED ORIGINAL TAX MAPS AND THE GENERAL REVISIONS THERETO, PRIOR TO MARCH 2009. FOR REVISIONS AND CONDITIONS PRIOR TO MARCH 2009, SEE APPROVED ORIGINAL MAPS ON FILE IN THE MUNICIPAL TAX ASSESSOR'S OFFICE.

2. THE AREAS, BOUNDARIES, AND DIMENSIONS SHOWN ON THESE MAPS ARE DERIVED FROM AERIAL SURVEYS, RECORDED PLANS, MAPS, DEEDS, AND WILLS AND ARE TO BE USED FOR ASSESSMENT PURPOSES ONLY.

TAX MAP
TOWNSHIP OF STILLWATER

SUSSEX COUNTY, NEW JERSEY
SCALE: 1" = 200' MAR. 2009
Prepared By

HAROLD E. PELLOW
NEW JERSEY PROFESSIONAL ENGINEER AND
LAND SURVEYOR, LIC. #13229
HAROLD E. PELLOW & ASSOCIATES, INC.
17 PLAINS ROAD, AUGUSTA, NEW JERSEY

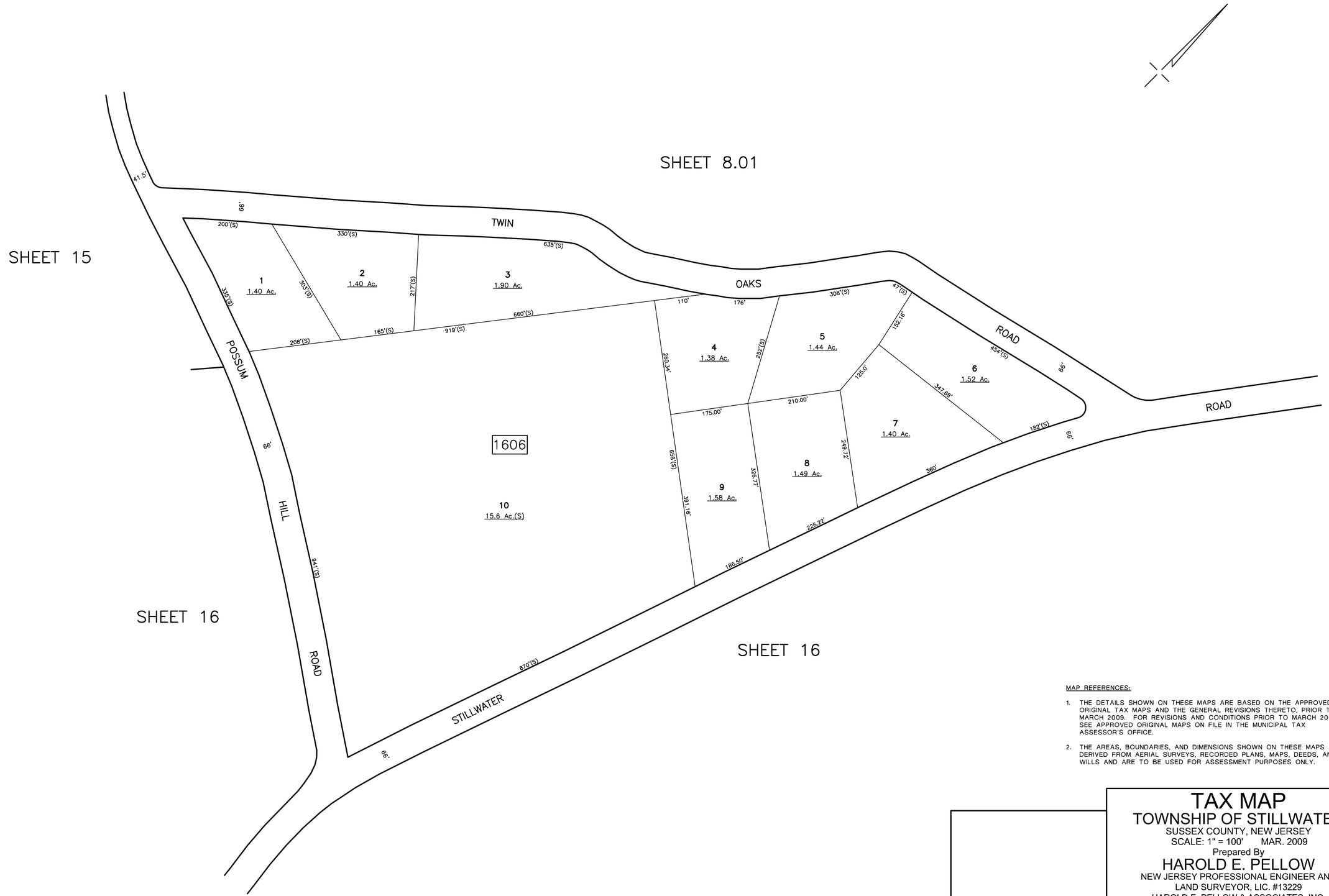

MAP REFERENCES:

1. THE DETAILS SHOWN ON THESE MAPS ARE BASED ON THE APPROVED ORIGINAL TAX MAPS AND THE GENERAL REVISIONS THERETO, PRIOR TO MARCH 2009. FOR REVISIONS AND CONDITIONS PRIOR TO MARCH 2009, SEE APPROVED ORIGINAL MAPS ON FILE IN THE MUNICIPAL TAX ASSESSOR'S OFFICE.

2. THE AREAS, BOUNDARIES, AND DIMENSIONS SHOWN ON THESE MAPS ARE DERIVED FROM AERIAL SURVEYS, RECORDED PLANS, MAPS, DEEDS, AND WILLS AND ARE TO BE USED FOR ASSESSMENT PURPOSES ONLY.

TAX MAP
TOWNSHIP OF STILLWATER
SUSSEX COUNTY, NEW JERSEY
SCALE: 1" = 100' MAR. 2009
Prepared By
HAROLD E. PELLOW
NEW JERSEY PROFESSIONAL ENGINEER AND
LAND SURVEYOR, LIC. #13229
HAROLD E. PELLOW & ASSOCIATES, INC.
17 PLAINS ROAD, AUGUSTA, NEW JERSEY

EXEMPTED LOTS			
BLOCK	LOT	ACREAGE	REASON FOR EXEMPTION
1701	1	1.00	TOWNSHIP OF STILLWATER
1702	6.01	3.25	STATE OF NEW JERSEY D E P
1703	10.01	0.29	SAMARITAN INN, INC.
1703	21	2.22	SWARTSWOOD VOLUNTEER FIRE DEPT, INC
1703	22	0.36	OUR LADY OF MT CARMEL CHURCH

REVISIONS				
DATE	BY	LIC.NO	BLOCK	LOT
AUGUST 2010	HAROLD E. PELLOW	#13229	VARIOUS	VARIOUS
JUNE 2011	HAROLD E. PELLOW	#13229	VARIOUS	VARIOUS
NOVEMBER 2014	HAROLD E. PELLOW	#13229	VARIOUS	VARIOUS
OCTOBER 2021	HAROLD E. PELLOW	#13229	1702/1703	8,11/21,10.01,22

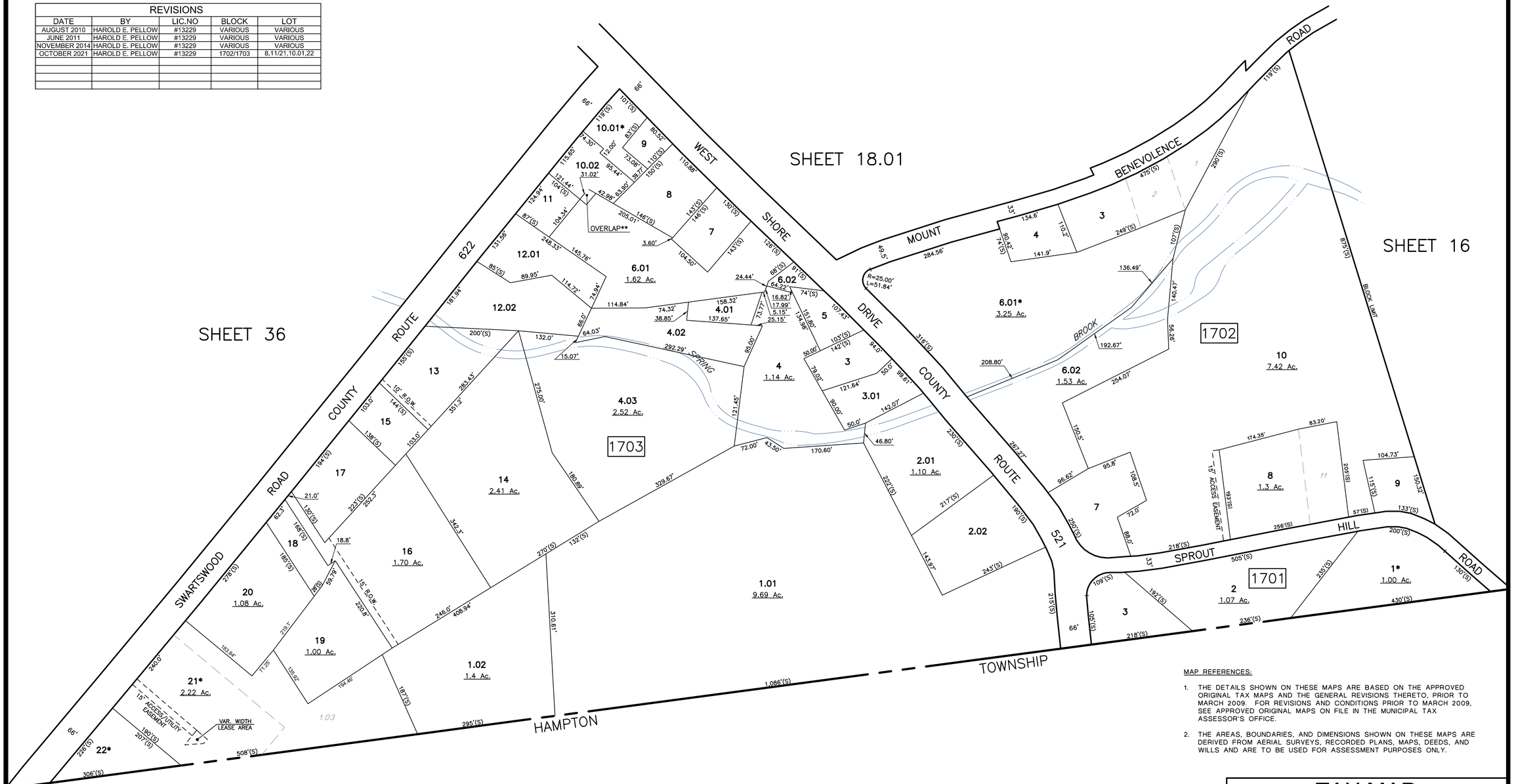

MAP REFERENCES:

1. THE DETAILS SHOWN ON THESE MAPS ARE BASED ON THE APPROVED ORIGINAL TAX MAPS AND THE GENERAL REVISIONS THERETO, PRIOR TO MARCH 2009. FOR REVISIONS AND CONDITIONS PRIOR TO MARCH 2009, SEE APPROVED ORIGINAL MAPS ON FILE IN THE MUNICIPAL TAX ASSESSOR'S OFFICE.

2. THE AREAS, BOUNDARIES, AND DIMENSIONS SHOWN ON THESE MAPS ARE DERIVED FROM AERIAL SURVEYS, RECORDED PLANS, MAPS, DEEDS, AND WILLS AND ARE TO BE USED FOR ASSESSMENT PURPOSES ONLY.

**THE OVERLAPPING LINES AND DIMENSIONS SHOWN ARE PLOTTED IN ACCORDANCE WITH THE METES AND BOUNDS DESCRIPTIONS APPEARING IN THE LAST DEED OF RECORD FOR EACH PARCEL & DO NOT PURPORT TO REPRESENT TITLE OR OWNERSHIP STATUS IN ANY MANNER. THESE SITUATIONS ARE SUBJECT TO SOLUTION BY THE PROPERTY OWNERS CONCERNED.

TAX MAP
TOWNSHIP OF STILLWATER
SUSSEX COUNTY, NEW JERSEY
SCALE: 1" = 100' MAR. 2009
Prepared By
HAROLD E. PELLOW
NEW JERSEY PROFESSIONAL ENGINEER AND LAND SURVEYOR, LIC. #13229
HAROLD E. PELLOW & ASSOCIATES, INC.
17 PLAINS ROAD, AUGUSTA, NEW JERSEY

EXEMPTED LOTS			
BLOCK	LOT	ACREAGE	REASON FOR EXEMPTION
1801	2	31.95	STATE OF NEW JERSEY D E P
1801	3	7.50	STATE OF NEW JERSEY D E P
1801	23	59.54	STATE OF NEW JERSEY D E P
1801	4	144.70	STATE OF NEW JERSEY D E P

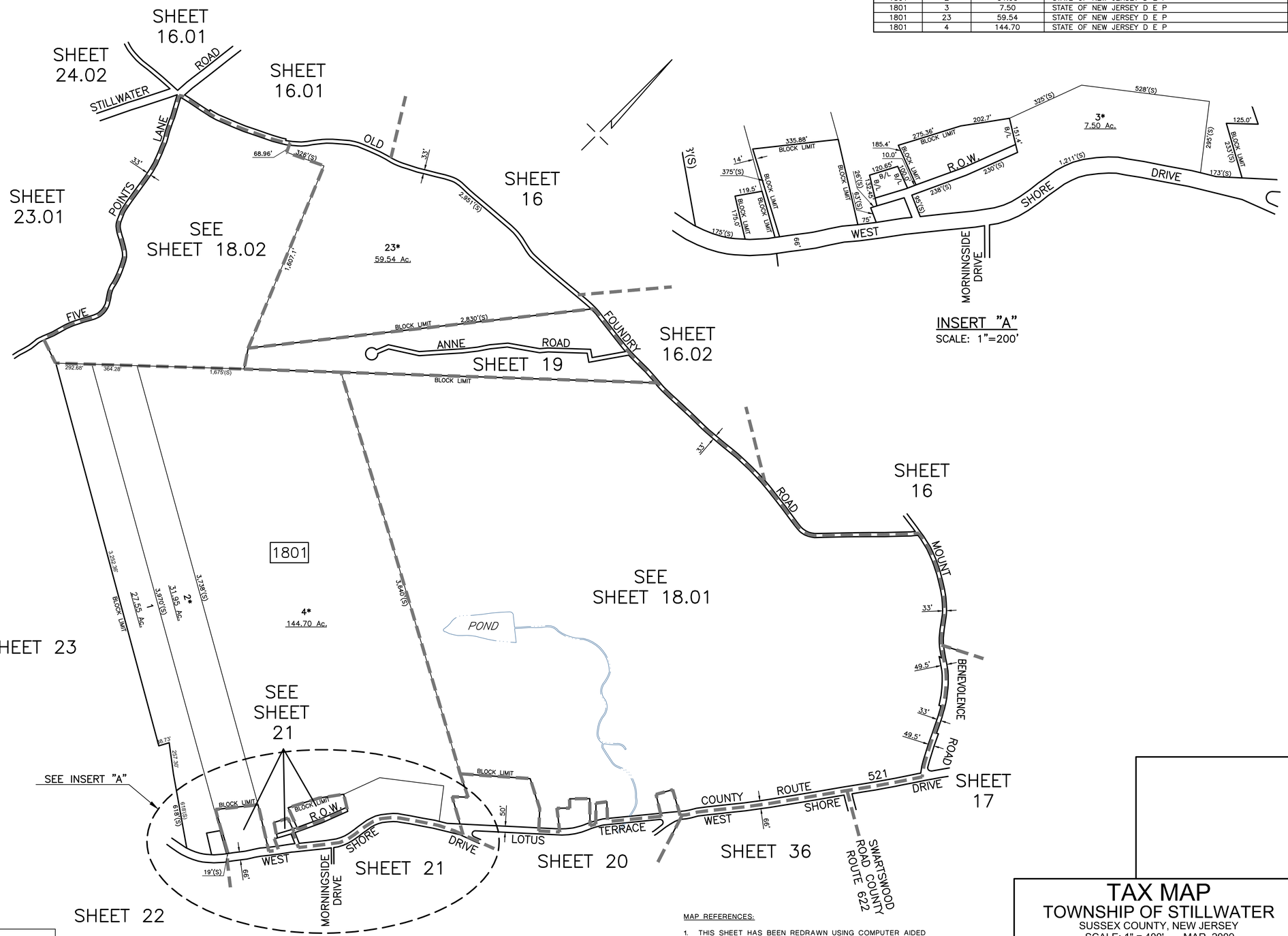

REVISIONS				
DATE	BY	LIC.NO	BLOCK	LOT
JANUARY 2010	HAROLD E. PELLOW	#13229	VARIOUS	VARIOUS
AUGUST 2010	HAROLD E. PELLOW	#13229	VARIOUS	VARIOUS
JUNE 2012	HAROLD E. PELLOW	#13229	VARIOUS	VARIOUS
OCTOBER 2021	HAROLD E. PELLOW	#13229	1801	23
JANUARY 2024	HAROLD E. PELLOW	#13229	1801	1,2,4

MAP REFERENCES:

1. THIS SHEET HAS BEEN REDRAWN USING COMPUTER AIDED DRAFTING/DESIGN (CAD/D) BASED ON THE MAP PREPARED BY J. L. JACOBS & COMPANY, DATED SEPT. 1962, AND THE GENERAL REVISIONS THERETO, PRIOR TO MARCH 2009. FOR REVISIONS AND CONDITIONS PRIOR TO MARCH 2009, SEE APPROVED ORIGINAL MAPS ON FILE IN THE MUNICIPAL TAX ASSESSOR'S OFFICE.

2. THE AREAS, BOUNDARIES, AND DIMENSIONS SHOWN ON THESE MAPS ARE DERIVED FROM AERIAL SURVEYS, RECORDED PLANS, MAPS, DEEDS, AND WILLS AND ARE TO BE USED FOR ASSESSMENT PURPOSES ONLY.

TAX MAP
TOWNSHIP OF STILLWATER
SUSSEX COUNTY, NEW JERSEY
SCALE: 1" = 400' MAR. 2009
Prepared By
HAROLD E. PELLOW
NEW JERSEY PROFESSIONAL ENGINEER AND LAND SURVEYOR, LIC. #13229
HAROLD E. PELLOW & ASSOCIATES, INC.
17 PLAINS ROAD, AUGUSTA, NEW JERSEY

EXEMPTED LOTS			
BLOCK	LOT	ACREAGE	REASON FOR EXEMPTION
1801	5.01	104.96	STATE OF NEW JERSEY
1801	6	10.00	STATE OF NEW JERSEY D E P
1801	9.01	24.94	STATE OF NEW JERSEY D E P
1801	20	55.20	STATE OF NEW JERSEY D E P

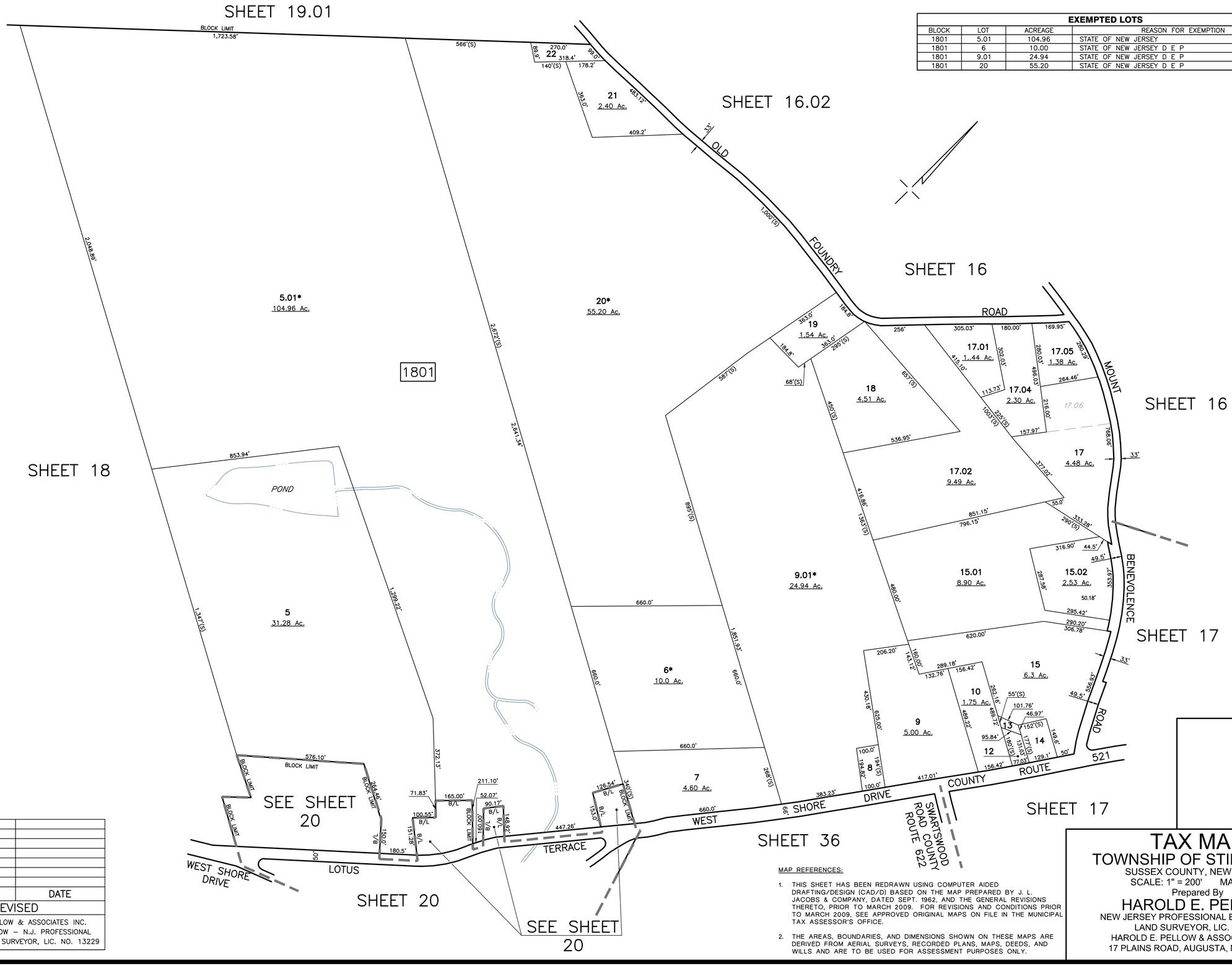

JUNE 2011	
AUGUST 2010	
DATE	DATE
REVISED	

HAROLD E. PELLOW & ASSOCIATES INC.
HAROLD E. PELLOW – N.J. PROFESSIONAL ENGINEER & LAND SURVEYOR, LIC. NO. 13229

MAP REFERENCES:

1. THIS SHEET HAS BEEN REDRAWN USING COMPUTER AIDED DRAFTING/DESIGN (CAD/D) BASED ON THE MAP PREPARED BY J. L. JACOBS & COMPANY, DATED SEPT. 1962, AND THE GENERAL REVISIONS THERETO, PRIOR TO MARCH 2009. FOR REVISIONS AND CONDITIONS PRIOR TO MARCH 2009, SEE APPROVED ORIGINAL MAPS ON FILE IN THE MUNICIPAL TAX ASSESSOR'S OFFICE.

2. THE AREAS, BOUNDARIES, AND DIMENSIONS SHOWN ON THESE MAPS ARE DERIVED FROM AERIAL SURVEYS, RECORDED PLANS, MAPS, DEEDS, AND WILLS AND ARE TO BE USED FOR ASSESSMENT PURPOSES ONLY.

TAX MAP
TOWNSHIP OF STILLWATER
SUSSEX COUNTY, NEW JERSEY
SCALE: 1" = 200' MAR. 2009
Prepared By
HAROLD E. PELLOW
NEW JERSEY PROFESSIONAL ENGINEER AND LAND SURVEYOR, LIC. #13229
HAROLD E. PELLOW & ASSOCIATES, INC.
17 PLAINS ROAD, AUGUSTA, NEW JERSEY

EXEMPTED LOTS			
BLOCK	LOT	ACREAGE	REASON FOR EXEMPTION
1801	34	13.35	STATE OF NEW JERSEY D E P
1801	39	30.70	STATE OF NEW JERSEY D E P

REVISIONS				
DATE	BY	LIC.NO	BLOCK	LOT
SEPTEMBER 2009	HAROLD E. PELLOW	#13229	VARIOUS	VARIOUS
AUGUST 2010	HAROLD E. PELLOW	#13229	VARIOUS	VARIOUS
JUNE 2011	HAROLD E. PELLOW	#13229	VARIOUS	VARIOUS
OCTOBER 2021	HAROLD E. PELLOW	#13229	1801	28,01,39
AUGUST 2022	HAROLD E. PELLOW	#13229	1801	28.01,28.02
JANUARY 2024	HAROLD E. PELLOW	#13229	1801	39

MAP REFERENCES:

1. THIS SHEET HAS BEEN REDRAWN USING COMPUTER AIDED DRAFTING/DESIGN (CAD/D) BASED ON THE MAP PREPARED BY J. L. JACOBS & COMPANY, DATED SEPT. 1962, AND THE GENERAL REVISIONS THERETO, PRIOR TO MARCH 2009. FOR REVISIONS AND CONDITIONS PRIOR TO MARCH 2009, SEE APPROVED ORIGINAL MAPS ON FILE IN THE MUNICIPAL TAX ASSESSOR'S OFFICE.

2. THE AREAS, BOUNDARIES, AND DIMENSIONS SHOWN ON THESE MAPS ARE DERIVED FROM AERIAL SURVEYS, RECORDED PLANS, MAPS, DEEDS, AND WILLS AND ARE TO BE USED FOR ASSESSMENT PURPOSES ONLY.

TAX MAP
TOWNSHIP OF STILLWATER
SUSSEX COUNTY, NEW JERSEY
SCALE: 1" = 100' MAR. 2009
Prepared By
HAROLD E. PELLOW
NEW JERSEY PROFESSIONAL ENGINEER AND
LAND SURVEYOR, LIC. #13229
HAROLD E. PELLOW & ASSOCIATES, INC.
17 PLAINS ROAD, AUGUSTA, NEW JERSEY

EXEMPTED LOTS			
BLOCK	LOT	ACREAGE	REASON FOR EXEMPTION
1901	4	0.61	TOWNSHIP OF STILLWATER
1901	8	1.32	TOWNSHIP OF STILLWATER
1901	15	0.94	TOWNSHIP OF STILLWATER

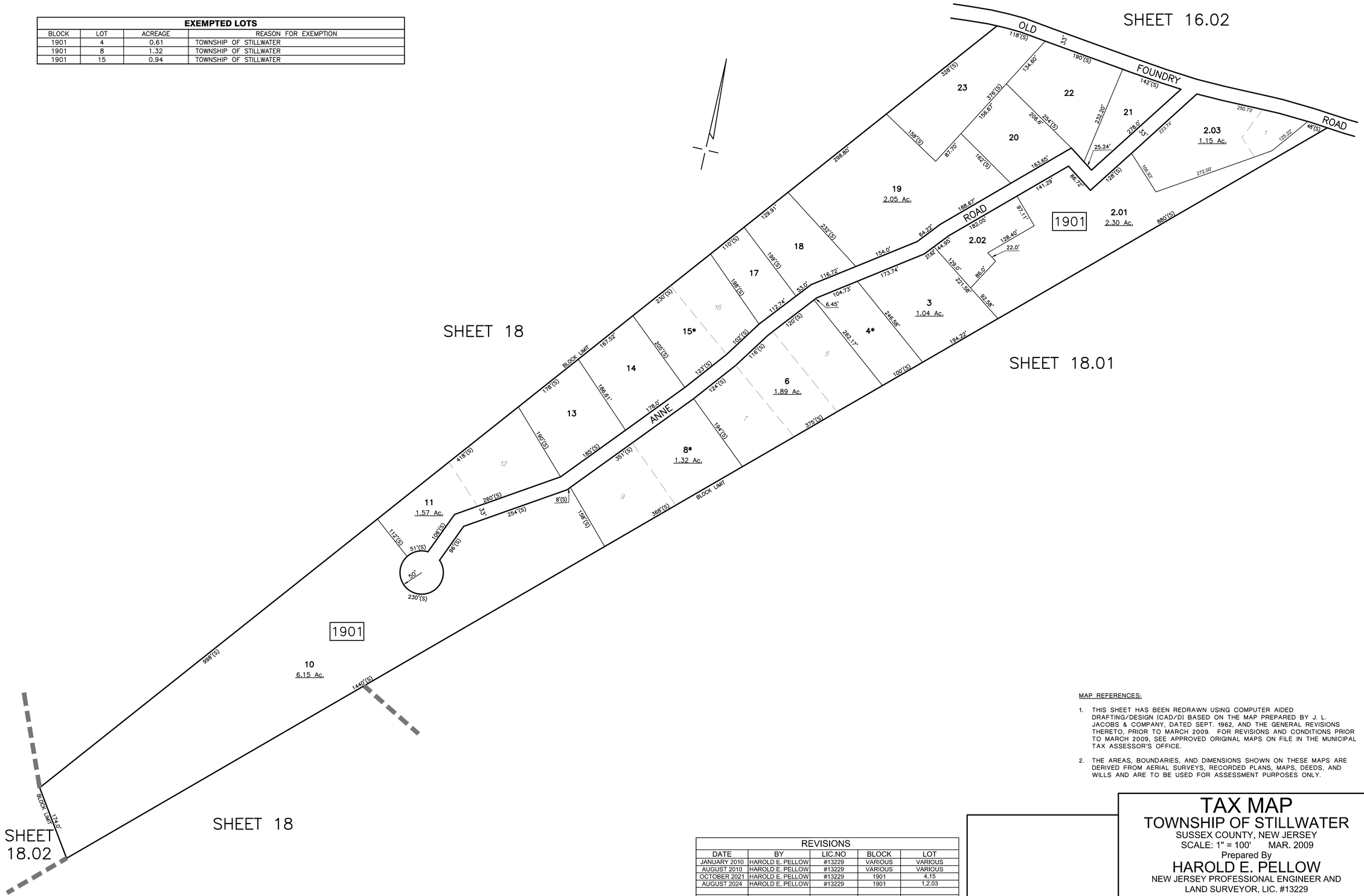

MAP REFERENCES:

1. THIS SHEET HAS BEEN REDRAWN USING COMPUTER AIDED DRAFTING/DESIGN (CAD/D) BASED ON THE MAP PREPARED BY J. L. JACOBS & COMPANY, DATED SEPT. 1962, AND THE GENERAL REVISIONS THERETO, PRIOR TO MARCH 2009. FOR REVISIONS AND CONDITIONS PRIOR TO MARCH 2009, SEE APPROVED ORIGINAL MAPS ON FILE IN THE MUNICIPAL TAX ASSESSOR'S OFFICE.

2. THE AREAS, BOUNDARIES, AND DIMENSIONS SHOWN ON THESE MAPS ARE DERIVED FROM AERIAL SURVEYS, RECORDED PLANS, MAPS, DEEDS, AND WILLS AND ARE TO BE USED FOR ASSESSMENT PURPOSES ONLY.

REVISIONS				
DATE	BY	LIC.NO	BLOCK	LOT
JANUARY 2010	HAROLD E. PELLOW	#13229	VARIOUS	VARIOUS
AUGUST 2010	HAROLD E. PELLOW	#13229	VARIOUS	VARIOUS
OCTOBER 2021	HAROLD E. PELLOW	#13229	1901	4,15
AUGUST 2024	HAROLD E. PELLOW	#13229	1901	1,2.03

TAX MAP
TOWNSHIP OF STILLWATER
SUSSEX COUNTY, NEW JERSEY
SCALE: 1" = 100' MAR. 2009
Prepared By
HAROLD E. PELLOW
NEW JERSEY PROFESSIONAL ENGINEER AND LAND SURVEYOR, LIC. #13229
HAROLD E. PELLOW & ASSOCIATES, INC.
17 PLAINS ROAD, AUGUSTA, NEW JERSEY

EXEMPTED LOTS			
BLOCK	LOT	ACREAGE	REASON FOR EXEMPTION
2001	1	0.42	STATE OF NEW JERSEY D E P
2001	3	0.14	TOWNSHIP OF STILLWATER
2001	4	0.27	STATE OF NEW JERSEY D E P

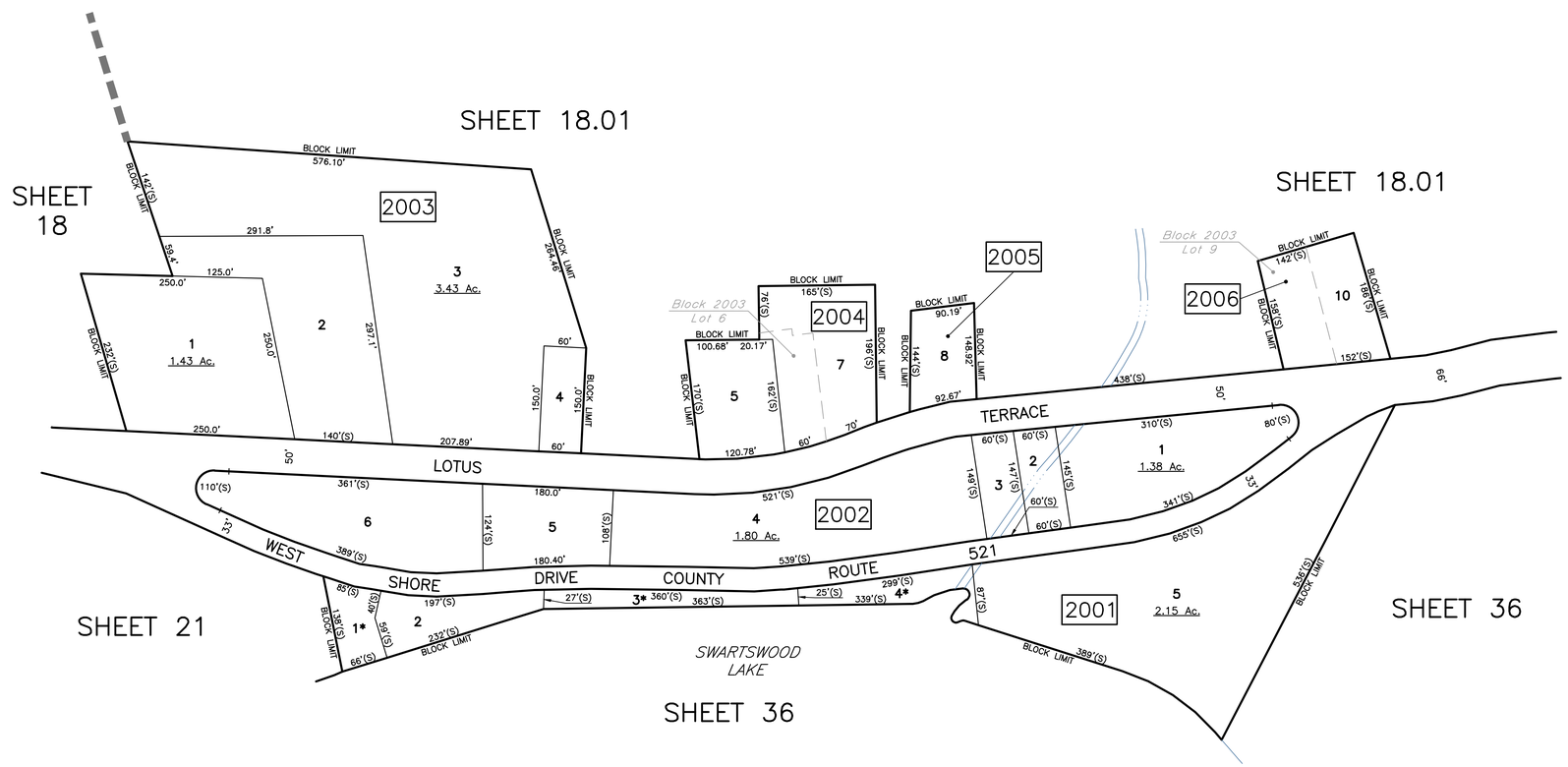

MAP REFERENCES:

1. THIS SHEET HAS BEEN REDRAWN USING COMPUTER AIDED DRAFTING/DESIGN (CAD/D) BASED ON THE MAP PREPARED BY J. L. JACOBS & COMPANY, DATED SEPT. 1962, AND THE GENERAL REVISIONS THERETO, PRIOR TO MARCH 2009. FOR REVISIONS AND CONDITIONS PRIOR TO MARCH 2009, SEE APPROVED ORIGINAL MAPS ON FILE IN THE MUNICIPAL TAX ASSESSOR'S OFFICE.

2. THE AREAS, BOUNDARIES, AND DIMENSIONS SHOWN ON THESE MAPS ARE DERIVED FROM AERIAL SURVEYS, RECORDED PLANS, MAPS, DEEDS, AND WILLS AND ARE TO BE USED FOR ASSESSMENT PURPOSES ONLY.

REVISIONS				
DATE	BY	LIC.NO	BLOCK	LOT
SEPTEMBER 2009	HAROLD E. PELLOW	#13229	VARIOUS	VARIOUS
AUGUST 2010	HAROLD E. PELLOW	#13229	VARIOUS	VARIOUS
OCTOBER 2021	HAROLD E. PELLOW	#13229	2001	3,4

TAX MAP
TOWNSHIP OF STILLWATER
SUSSEX COUNTY, NEW JERSEY
SCALE: 1" = 100' MAR. 2009
Prepared By
HAROLD E. PELLOW
NEW JERSEY PROFESSIONAL ENGINEER AND
LAND SURVEYOR, LIC. #13229
HAROLD E. PELLOW & ASSOCIATES, INC.
17 PLAINS ROAD, AUGUSTA, NEW JERSEY

EXEMPTED LOTS			
BLOCK	LOT	ACREAGE	REASON FOR EXEMPTION
2101	12	0.20	STATE OF NEW JERSEY D E P
2101	28	12.20	STATE OF NEW JERSEY D E P
2102	5	0.25	TOWNSHIP OF STILLWATER
2104	7	0.20	STATE OF NEW JERSEY D E P

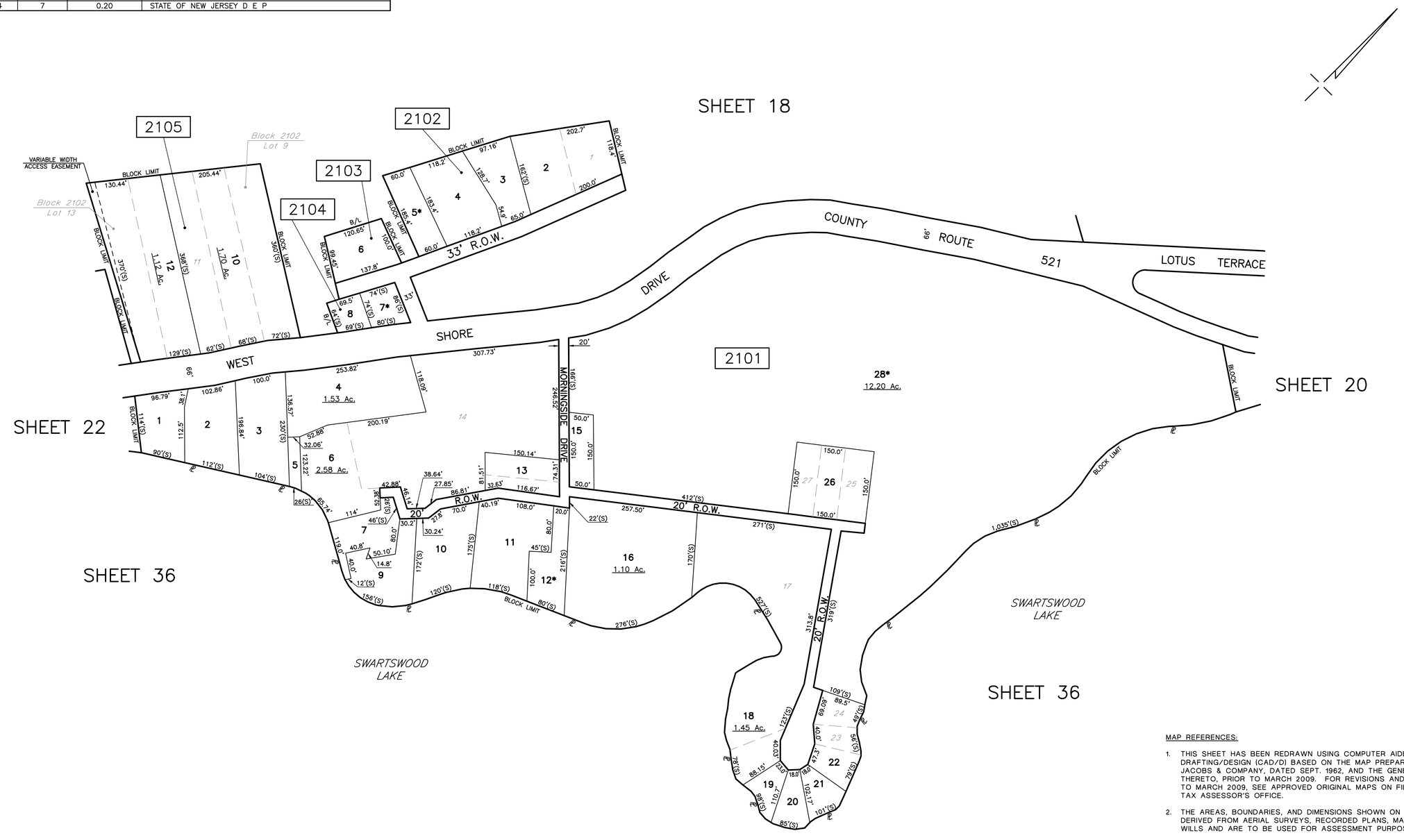

MAP REFERENCES:

1. THIS SHEET HAS BEEN REDRAWN USING COMPUTER AIDED DRAFTING/DESIGN (CAD/D) BASED ON THE MAP PREPARED BY J. L. JACOBS & COMPANY, DATED SEPT. 1962, AND THE GENERAL REVISIONS THERETO, PRIOR TO MARCH 2009. FOR REVISIONS AND CONDITIONS PRIOR TO MARCH 2009, SEE APPROVED ORIGINAL MAPS ON FILE IN THE MUNICIPAL TAX ASSESSOR'S OFFICE.

2. THE AREAS, BOUNDARIES, AND DIMENSIONS SHOWN ON THESE MAPS ARE DERIVED FROM AERIAL SURVEYS, RECORDED PLANS, MAPS, DEEDS, AND WILLS AND ARE TO BE USED FOR ASSESSMENT PURPOSES ONLY.

REVISIONS				
DATE	BY	LIC.NO	BLOCK	LOT
SEPTEMBER 2009	HAROLD E. PELLOW	#13229	VARIOUS	VARIOUS
JANUARY 2010	HAROLD E. PELLOW	#13229	VARIOUS	VARIOUS
MARCH 2010	HAROLD E. PELLOW	#13229	VARIOUS	VARIOUS
AUGUST 2010	HAROLD E. PELLOW	#13229	VARIOUS	VARIOUS
OCTOBER 2021	HAROLD E. PELLOW	#13229	2101/2104	12.28/7
AUGUST 2022	HAROLD E. PELLOW	#13229	2101	4,6,14

TAX MAP
TOWNSHIP OF STILLWATER
SUSSEX COUNTY, NEW JERSEY
SCALE: 1" = 100' MAR. 2009
Prepared By
HAROLD E. PELLOW
NEW JERSEY PROFESSIONAL ENGINEER AND
LAND SURVEYOR, LIC. #13229
HAROLD E. PELLOW & ASSOCIATES, INC.
17 PLAINS ROAD, AUGUSTA, NEW JERSEY

EXEMPTED LOTS			
BLOCK	LOT	ACREAGE	REASON FOR EXEMPTION
2201	1	0.43	TOWNSHIP OF STILLWATER
2201	17	0.40	GIRL SCOUTS HEART OF NJ
2201	19	1.99	STATE OF NEW JERSEY D E P

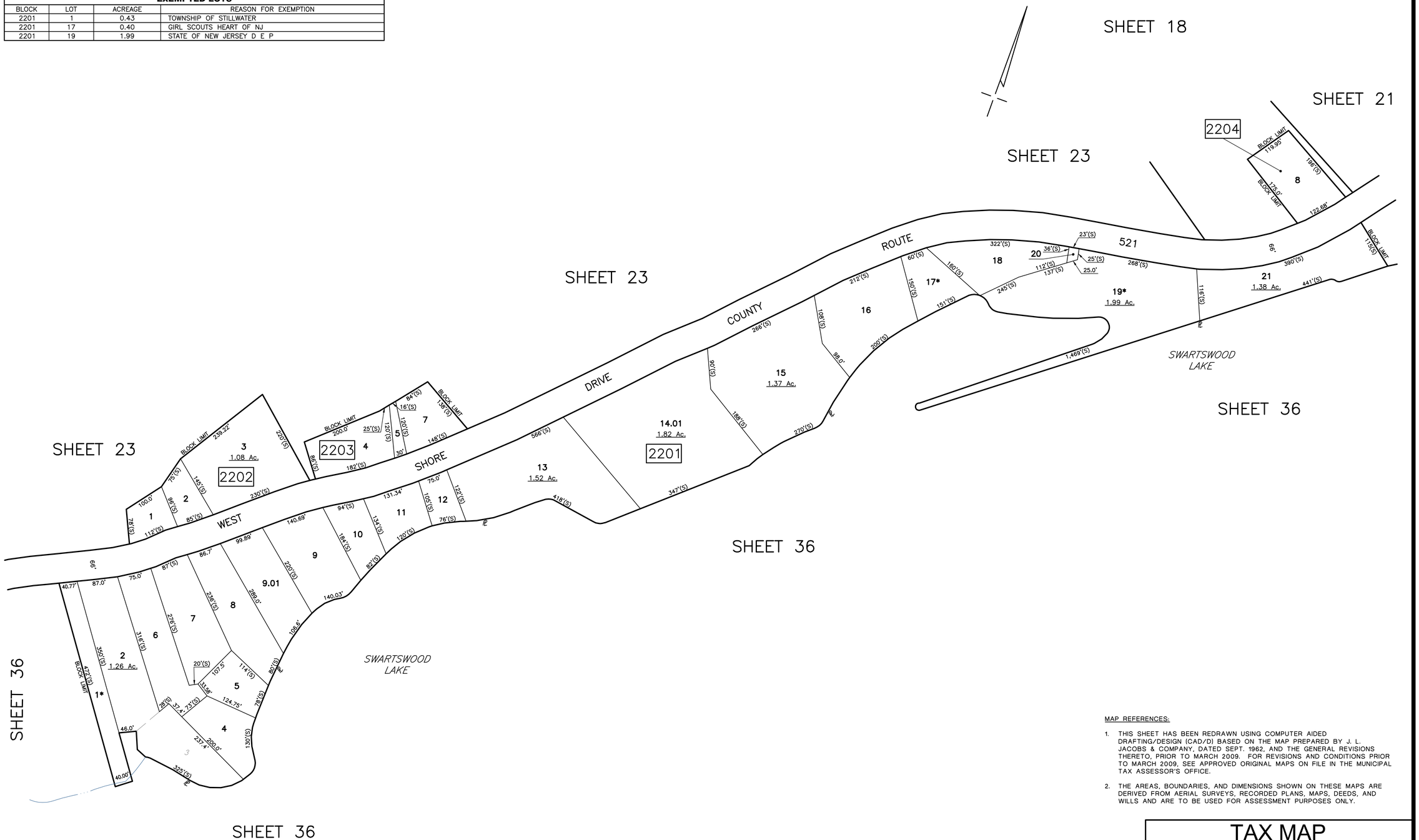

MAP REFERENCES:

1. THIS SHEET HAS BEEN REDRAWN USING COMPUTER AIDED DRAFTING/DESIGN (CAD/D) BASED ON THE MAP PREPARED BY J. L. JACOBS & COMPANY, DATED SEPT. 1962, AND THE GENERAL REVISIONS THERETO, PRIOR TO MARCH 2009. FOR REVISIONS AND CONDITIONS PRIOR TO MARCH 2009, SEE APPROVED ORIGINAL MAPS ON FILE IN THE MUNICIPAL TAX ASSESSOR'S OFFICE.

2. THE AREAS, BOUNDARIES, AND DIMENSIONS SHOWN ON THESE MAPS ARE DERIVED FROM AERIAL SURVEYS, RECORDED PLANS, MAPS, DEEDS, AND WILLS AND ARE TO BE USED FOR ASSESSMENT PURPOSES ONLY.

REVISIONS				
DATE	BY	LIC.NO	BLOCK	LOT
SEPTEMBER 2009	HAROLD E. PELLOW	#13229	VARIOUS	VARIOUS
AUGUST 2010	HAROLD E. PELLOW	#13229	VARIOUS	VARIOUS
OCTOBER 2021	HAROLD E. PELLOW	#13229	2201	1.17

TAX MAP
TOWNSHIP OF STILLWATER
SUSSEX COUNTY, NEW JERSEY
SCALE: 1" = 100' MAR. 2009
Prepared By
HAROLD E. PELLOW
NEW JERSEY PROFESSIONAL ENGINEER AND LAND SURVEYOR, LIC. #13229
HAROLD E. PELLOW & ASSOCIATES, INC.
17 PLAINS ROAD, AUGUSTA, NEW JERSEY

EXEMPTED LOTS			
BLOCK	LOT	ACREAGE	REASON FOR EXEMPTION
2301	2.01	76.15	GIRL SCOUTS HEART OF NJ
2301	2.02	1.46	STATE OF NEW JERSEY D E P
2301	3	180.00	GIRL SCOUTS HEART OF NJ
2301	5.01	26.42	GIRL SCOUTS HEART OF NJ
2301	5.02	2.98	GIRL SCOUTS HEART OF NJ
2301	8	36.44	STATE OF NEW JERSEY D E P
2301	8.01	2.88	STATE OF NEW JERSEY D E P
2301	8.02	3.00	STATE OF NEW JERSEY D E P
2301	13	0.98	TOWNSHIP OF STILLWATER
2301	51	37.60	GIRL SCOUTS HEART OF NJ
2301	52	2.74	GIRL SCOUTS WASHINGTON ROCK COUNCIL

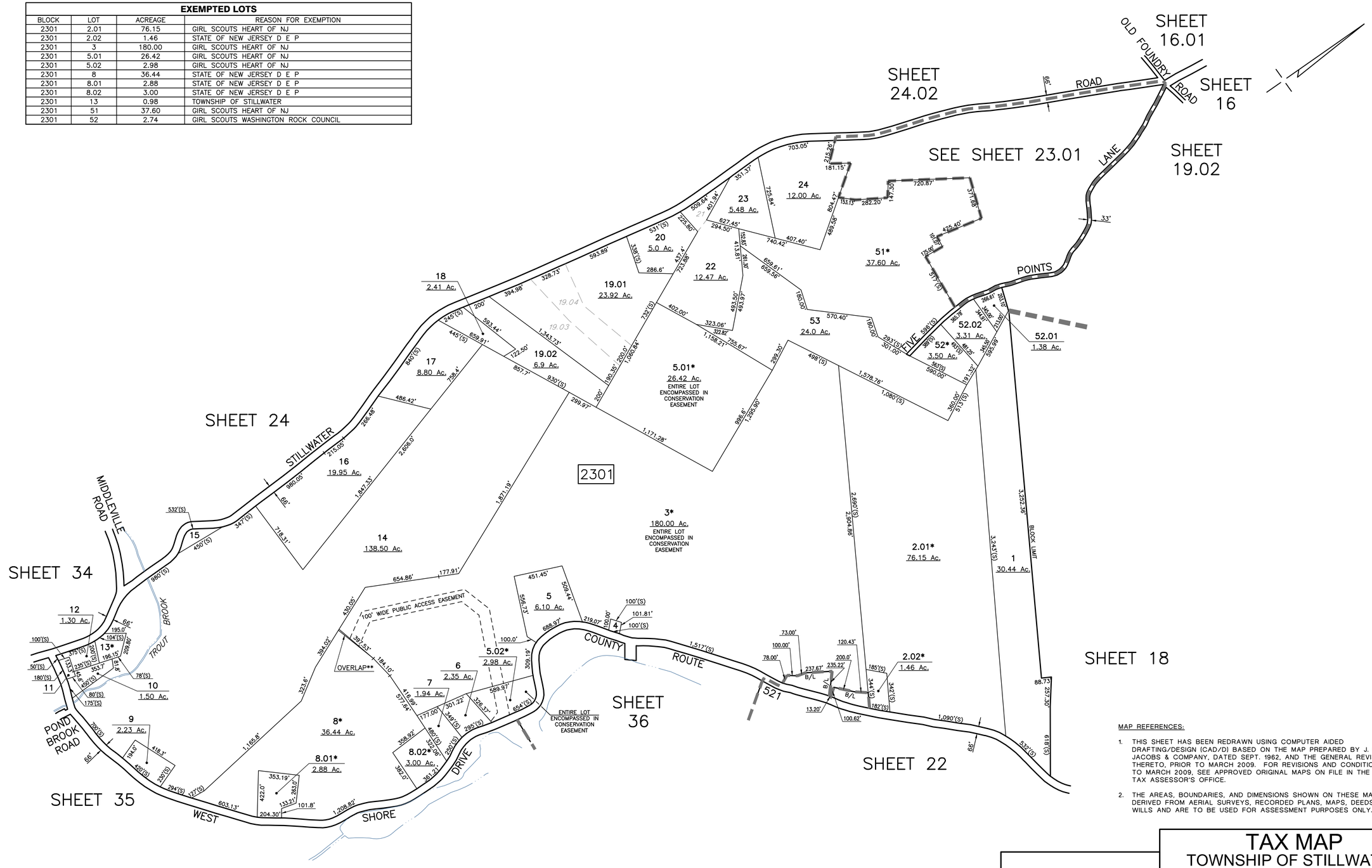

MAP REFERENCES:

1. THIS SHEET HAS BEEN REDRAWN USING COMPUTER AIDED DRAFTING/DESIGN (CAD/D) BASED ON THE MAP PREPARED BY J. L. JACOBS & COMPANY, DATED SEPT. 1962, AND THE GENERAL REVISIONS THERETO, PRIOR TO MARCH 2009. FOR REVISIONS AND CONDITIONS PRIOR TO MARCH 2009, SEE APPROVED ORIGINAL MAPS ON FILE IN THE MUNICIPAL TAX ASSESSOR'S OFFICE.

2. THE AREAS, BOUNDARIES, AND DIMENSIONS SHOWN ON THESE MAPS ARE DERIVED FROM AERIAL SURVEYS, RECORDED PLANS, MAPS, DEEDS, AND WILLS AND ARE TO BE USED FOR ASSESSMENT PURPOSES ONLY.

REVISIONS				
DATE	BY	LIC.NO	BLOCK	LOT
SEPTEMBER 2009	HAROLD E. PELLOW	#13229	VARIOUS	VARIOUS
AUGUST 2010	HAROLD E. PELLOW	#13229	VARIOUS	VARIOUS
OCTOBER 2021	HAROLD E. PELLOW	#13229	2301	2.01,2.02,3,5.01,5.02,8,8.01,52
JANUARY 2024	HAROLD E. PELLOW	#13229	2301	1,22,51,52,52.01,52.02,53

TAX MAP
TOWNSHIP OF STILLWATER
SUSSEX COUNTY, NEW JERSEY
SCALE: 1" = 400' MAR. 2009
Prepared By
HAROLD E. PELLOW
NEW JERSEY PROFESSIONAL ENGINEER AND LAND SURVEYOR, LIC. #13229
HAROLD E. PELLOW & ASSOCIATES, INC.
17 PLAINS ROAD, AUGUSTA, NEW JERSEY

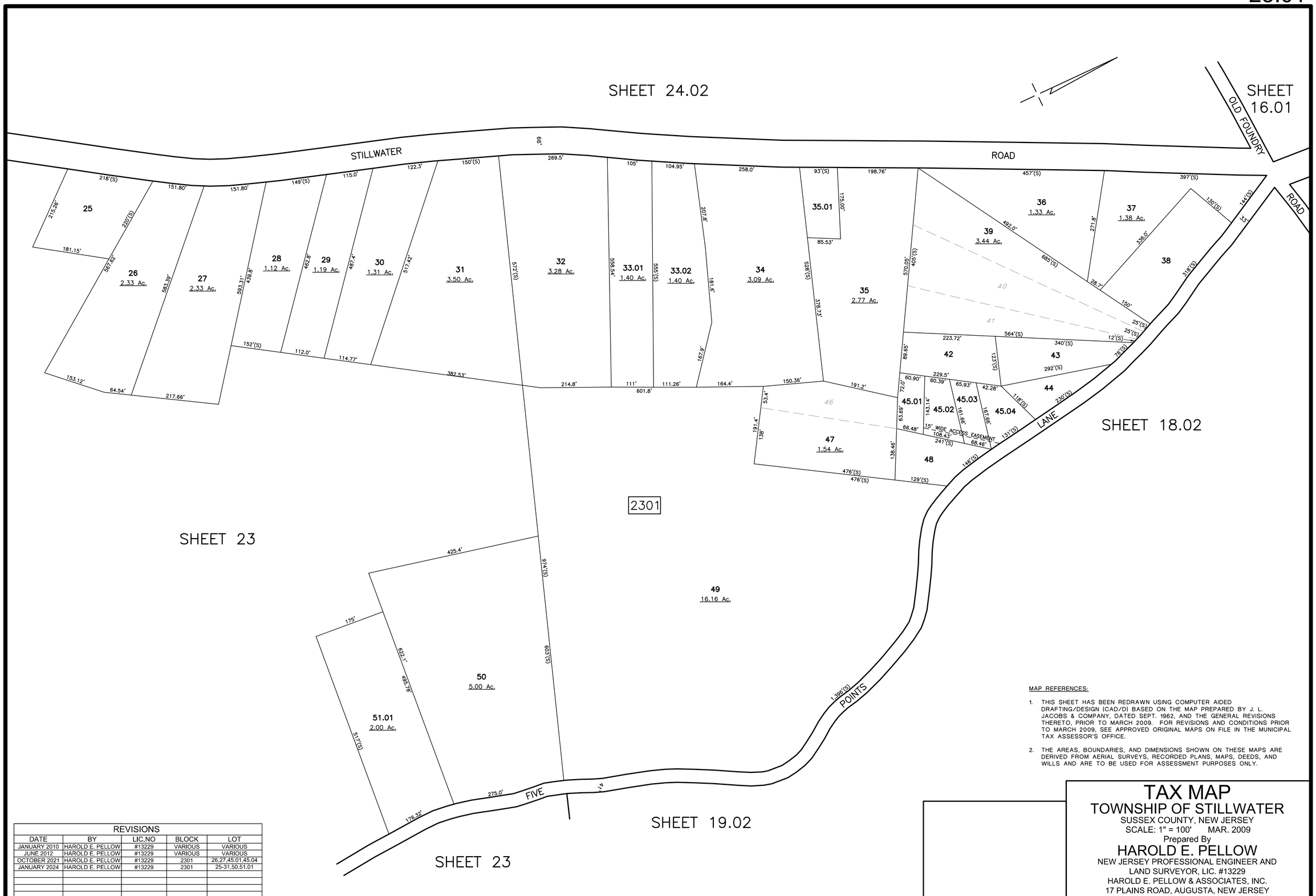

MAP REFERENCES:

1. THIS SHEET HAS BEEN REDRAWN USING COMPUTER AIDED DRAFTING/DESIGN (CAD/D) BASED ON THE MAP PREPARED BY J. L. JACOBS & COMPANY, DATED SEPT. 1962, AND THE GENERAL REVISIONS THERETO, PRIOR TO MARCH 2009. FOR REVISIONS AND CONDITIONS PRIOR TO MARCH 2009, SEE APPROVED ORIGINAL MAPS ON FILE IN THE MUNICIPAL TAX ASSESSOR'S OFFICE.

2. THE AREAS, BOUNDARIES, AND DIMENSIONS SHOWN ON THESE MAPS ARE DERIVED FROM AERIAL SURVEYS, RECORDED PLANS, MAPS, DEEDS, AND WILLS AND ARE TO BE USED FOR ASSESSMENT PURPOSES ONLY.

REVISIONS				
DATE	BY	LIC.NO	BLOCK	LOT
JANUARY 2010	HAROLD E. PELLOW	#13229	VARIOUS	VARIOUS
JUNE 2012	HAROLD E. PELLOW	#13229	VARIOUS	VARIOUS
OCTOBER 2021	HAROLD E. PELLOW	#13229	2301	26,27,45.01,45.04
JANUARY 2024	HAROLD E. PELLOW	#13229	2301	25-31,50,51.01

TAX MAP
TOWNSHIP OF STILLWATER
SUSSEX COUNTY, NEW JERSEY
SCALE: 1" = 100' MAR. 2009
Prepared By
HAROLD E. PELLOW
NEW JERSEY PROFESSIONAL ENGINEER AND
LAND SURVEYOR, LIC. #13229
HAROLD E. PELLOW & ASSOCIATES, INC.
17 PLAINS ROAD, AUGUSTA, NEW JERSEY

EXEMPT LOTS			
BLOCK	LOT	ACREAGE	REASON FOR EXEMPTION
2401	14	114.12	STATE OF NEW JERSEY D E P
2401	39.01	66.39	STATE OF NEW JERSEY D E P
2401	42	57.96	STATE OF NEW JERSEY D E P
2401	45	12.68	STATE OF NEW JERSEY D E P
2401	46	13.71	STATE OF NEW JERSEY D E P

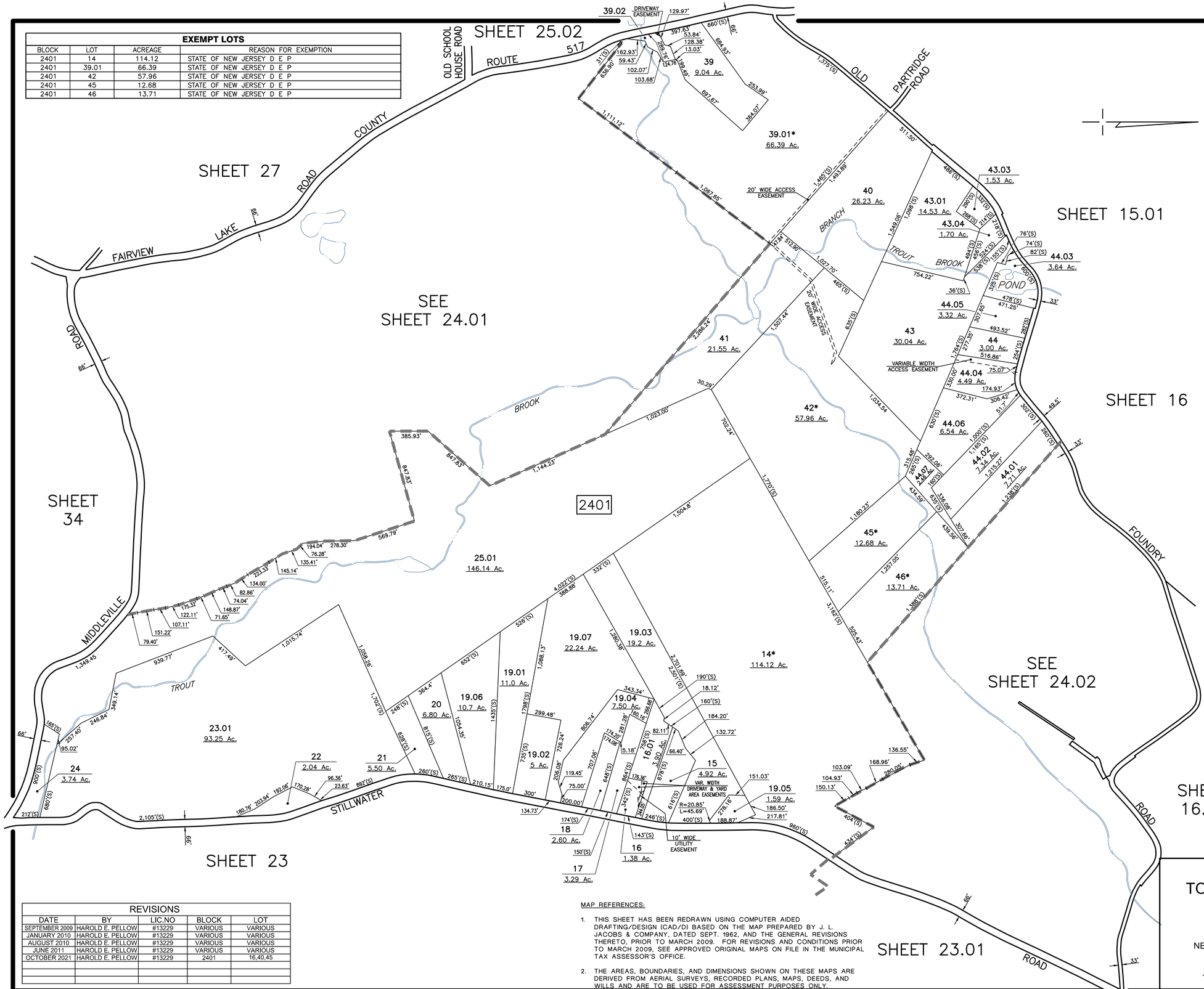

REVISIONS				
DATE	BY	LIC.NO	BLOCK	LOT
SEPTEMBER 2009	HAROLD E. PELLOW	#13229	VARIOUS	VARIOUS
JANUARY 2010	HAROLD E. PELLOW	#13229	VARIOUS	VARIOUS
AUGUST 2010	HAROLD E. PELLOW	#13229	VARIOUS	VARIOUS
JUNE 2011	HAROLD E. PELLOW	#13229	VARIOUS	VARIOUS
OCTOBER 2021	HAROLD E. PELLOW	#13229	2401	16,40,45

MAP REFERENCES:

1. THIS SHEET HAS BEEN REDRAWN USING COMPUTER AIDED DRAFTING/DESIGN (CAD/D) BASED ON THE MAP PREPARED BY J. L. JACOBS & COMPANY, DATED SEPT. 1962, AND THE GENERAL REVISIONS THERETO, PRIOR TO MARCH 2009. FOR REVISIONS AND CONDITIONS PRIOR TO MARCH 2009, SEE APPROVED ORIGINAL MAPS ON FILE IN THE MUNICIPAL TAX ASSESSOR'S OFFICE.

2. THE AREAS, BOUNDARIES, AND DIMENSIONS SHOWN ON THESE MAPS ARE DERIVED FROM AERIAL SURVEYS, RECORDED PLANS, MAPS, DEEDS, AND WILLS AND ARE TO BE USED FOR ASSESSMENT PURPOSES ONLY.

TAX MAP
TOWNSHIP OF STILLWATER
SUSSEX COUNTY, NEW JERSEY
SCALE: 1" = 400' MAR. 2009
Prepared By
HAROLD E. PELLOW
NEW JERSEY PROFESSIONAL ENGINEER AND LAND SURVEYOR, LIC. #13229
HAROLD E. PELLOW & ASSOCIATES, INC.
17 PLAINS ROAD, AUGUSTA, NEW JERSEY

REVISIONS				
DATE	BY	LIC.NO	BLOCK	LOT
AUGUST 2013	HAROLD E. PELLOW	#13229	VARIOUS	VARIOUS
OCTOBER 2021	HAROLD E. PELLOW	#13229	2401	30.05

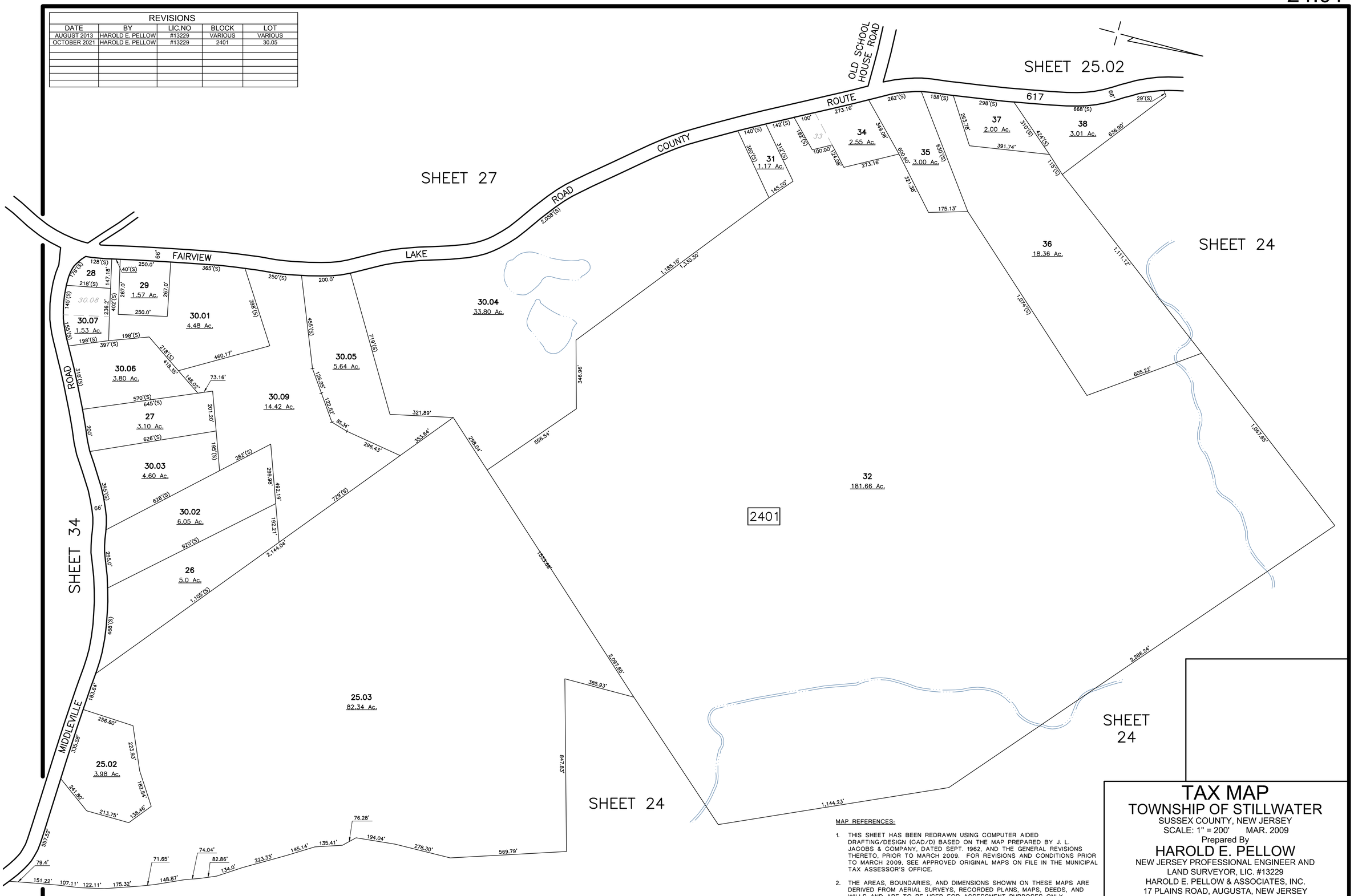

MAP REFERENCES:

1. THIS SHEET HAS BEEN REDRAWN USING COMPUTER AIDED DRAFTING/DESIGN (CAD/D) BASED ON THE MAP PREPARED BY J. L. JACOBS & COMPANY, DATED SEPT. 1962, AND THE GENERAL REVISIONS THERETO, PRIOR TO MARCH 2009. FOR REVISIONS AND CONDITIONS PRIOR TO MARCH 2009, SEE APPROVED ORIGINAL MAPS ON FILE IN THE MUNICIPAL TAX ASSESSOR'S OFFICE.

2. THE AREAS, BOUNDARIES, AND DIMENSIONS SHOWN ON THESE MAPS ARE DERIVED FROM AERIAL SURVEYS, RECORDED PLANS, MAPS, DEEDS, AND WILLS AND ARE TO BE USED FOR ASSESSMENT PURPOSES ONLY.

TAX MAP
TOWNSHIP OF STILLWATER
SUSSEX COUNTY, NEW JERSEY
SCALE: 1" = 200' MAR. 2009
Prepared By
HAROLD E. PELLOW
NEW JERSEY PROFESSIONAL ENGINEER AND LAND SURVEYOR, LIC. #13229
HAROLD E. PELLOW & ASSOCIATES, INC.
17 PLAINS ROAD, AUGUSTA, NEW JERSEY

EXEMPTED LOTS			
BLOCK	LOT	ACREAGE	REASON FOR EXEMPTION
2401	52.01	37.60	STATE OF NEW JERSEY D E P
2401	52.07	2.00	STATE OF NEW JERSEY D E P
2401	52.10	1.56	STATE OF NEW JERSEY D E P

REVISIONS				
DATE	BY	LIC.NO	BLOCK	LOT
JANUARY 2010	HAROLD E. PELLOW	#13229	VARIOUS	VARIOUS
AUGUST 2010	HAROLD E. PELLOW	#13229	VARIOUS	VARIOUS
NOVEMBER 2014	HAROLD E. PELLOW	#13229	VARIOUS	VARIOUS
OCTOBER 2021	HAROLD E. PELLOW	#13229	2401	52.01,52.07,56,59,59.01

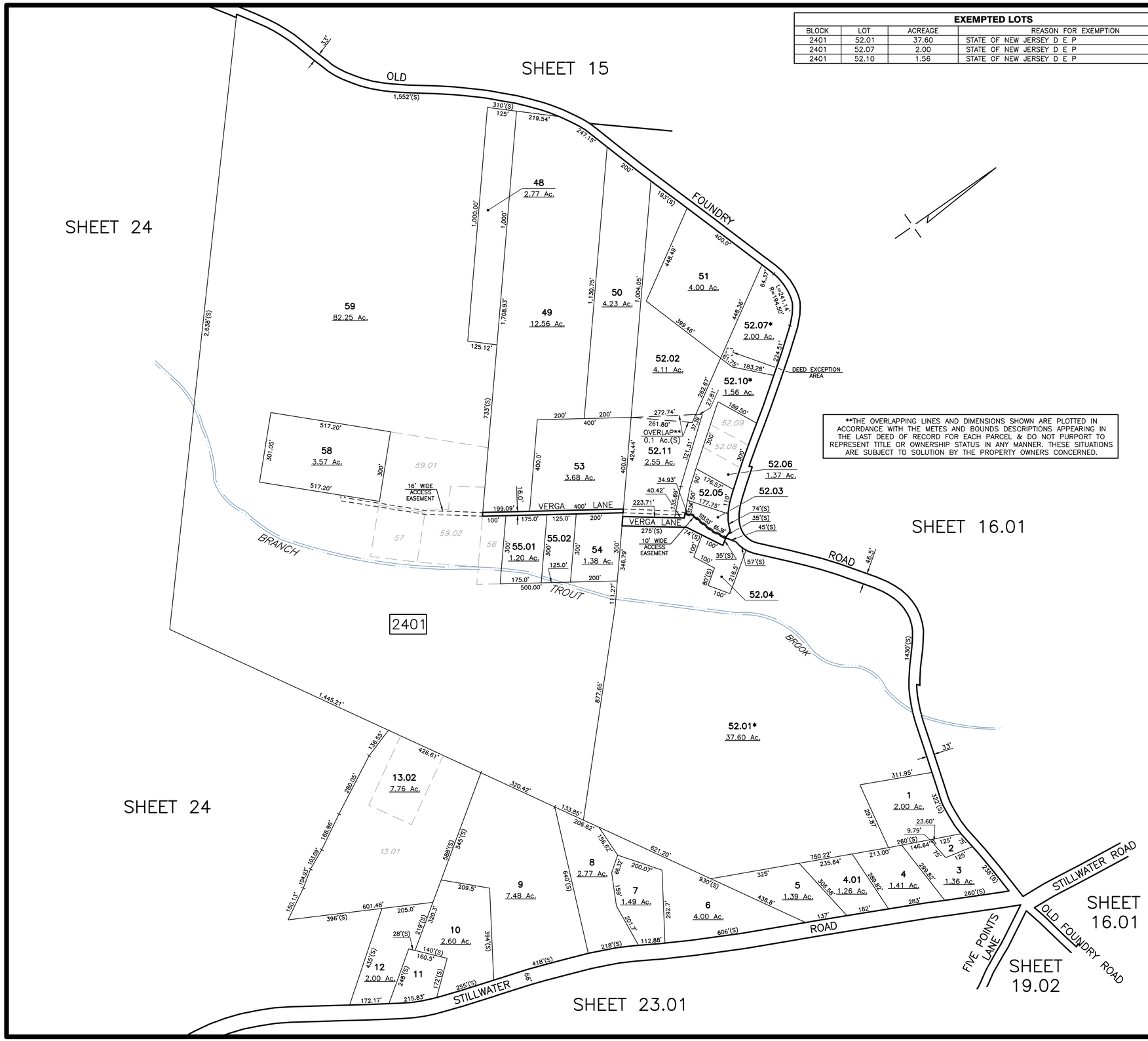

**THE OVERLAPPING LINES AND DIMENSIONS SHOWN ARE PLOTTED IN ACCORDANCE WITH THE METES AND BOUNDS DESCRIPTIONS APPEARING IN THE LAST DEED OF RECORD FOR EACH PARCEL & DO NOT PURPORT TO REPRESENT TITLE OR OWNERSHIP STATUS IN ANY MANNER. THESE SITUATIONS ARE SUBJECT TO SOLUTION BY THE PROPERTY OWNERS CONCERNED.

MAP REFERENCES:

1. THIS SHEET HAS BEEN REDRAWN USING COMPUTER AIDED DRAFTING/DESIGN (CAD/D) BASED ON THE MAP PREPARED BY J. L. JACOBS & COMPANY, DATED SEPT. 1962, AND THE GENERAL REVISIONS THERETO, PRIOR TO MARCH 2009. FOR REVISIONS AND CONDITIONS PRIOR TO MARCH 2009, SEE APPROVED ORIGINAL MAPS ON FILE IN THE MUNICIPAL TAX ASSESSOR'S OFFICE.
2. THE AREAS, BOUNDARIES, AND DIMENSIONS SHOWN ON THESE MAPS ARE DERIVED FROM AERIAL SURVEYS, RECORDED PLANS, MAPS, DEEDS, AND WILLS AND ARE TO BE USED FOR ASSESSMENT PURPOSES ONLY.

TAX MAP
TOWNSHIP OF STILLWATER
SUSSEX COUNTY, NEW JERSEY
SCALE: 1" = 200' MAR. 2009
Prepared By
HAROLD E. PELLOW
NEW JERSEY PROFESSIONAL ENGINEER AND LAND SURVEYOR, LIC. #13229
HAROLD E. PELLOW & ASSOCIATES, INC.
17 PLAINS ROAD, AUGUSTA, NEW JERSEY

REVISIONS				
DATE	BY	LIC.NO	BLOCK	LOT
JANUARY 2010	HAROLD E. PELLOW	#13229	VARIOUS	VARIOUS
MARCH 2010	HAROLD E. PELLOW	#13229	VARIOUS	VARIOUS
AUGUST 2010	HAROLD E. PELLOW	#13229	VARIOUS	VARIOUS
NOVEMBER 2014	HAROLD E. PELLOW	#13229	VARIOUS	VARIOUS
OCTOBER 2021	HAROLD E. PELLOW	#13229	2501	67,69
AUGUST 2022	HAROLD E. PELLOW	#13229	2501	33.01

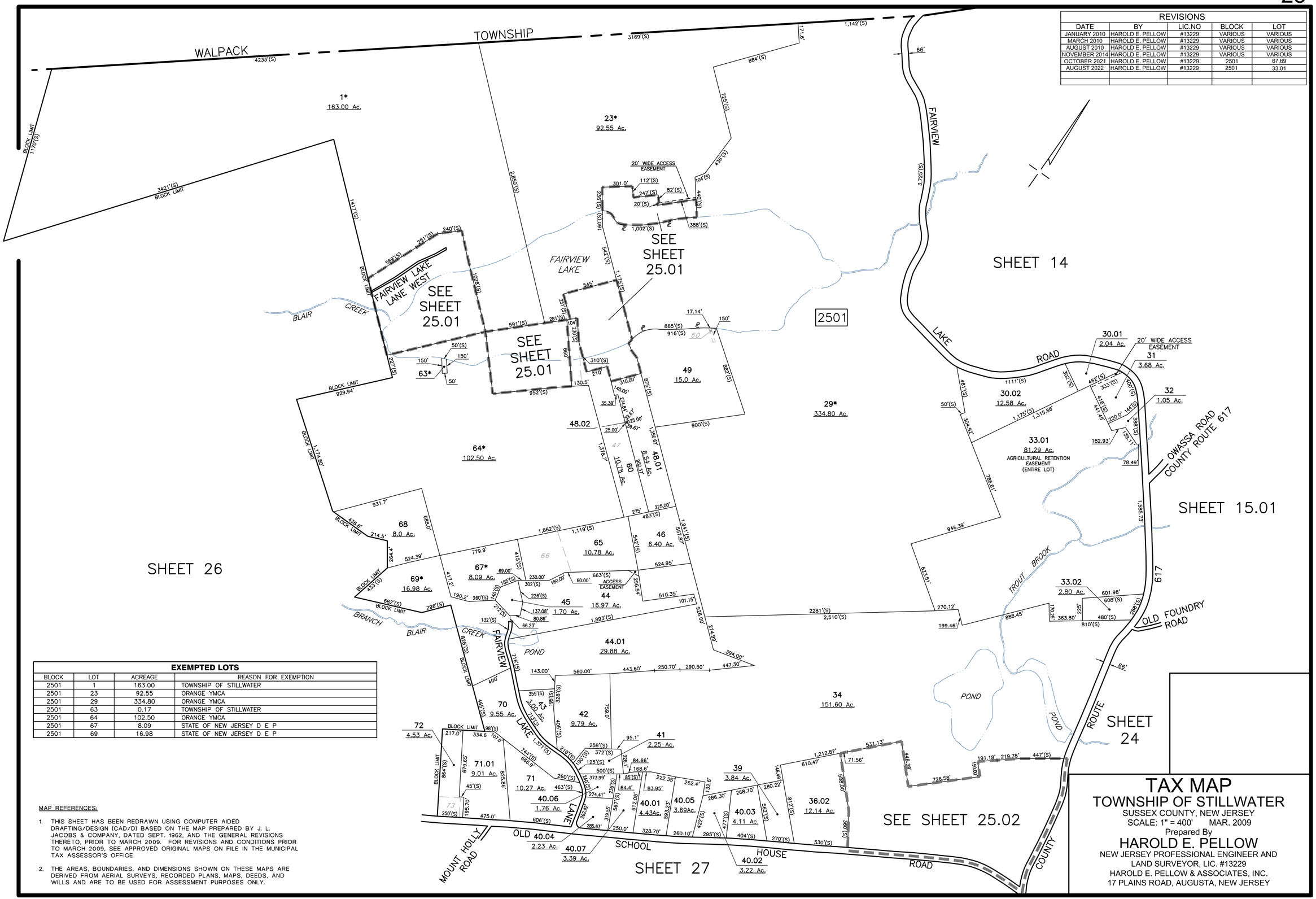

EXEMPTED LOTS			
BLOCK	LOT	ACREAGE	REASON FOR EXEMPTION
2501	1	163.00	TOWNSHIP OF STILLWATER
2501	23	92.55	ORANGE YMCA
2501	29	334.80	ORANGE YMCA
2501	63	0.17	TOWNSHIP OF STILLWATER
2501	64	102.50	ORANGE YMCA
2501	67	8.09	STATE OF NEW JERSEY D E P
2501	69	16.98	STATE OF NEW JERSEY D E P

MAP REFERENCES:

1. THIS SHEET HAS BEEN REDRAWN USING COMPUTER AIDED DRAFTING/DESIGN (CAD/D) BASED ON THE MAP PREPARED BY J. L. JACOBS & COMPANY, DATED SEPT. 1962, AND THE GENERAL REVISIONS THERETO, PRIOR TO MARCH 2009. FOR REVISIONS AND CONDITIONS PRIOR TO MARCH 2009, SEE APPROVED ORIGINAL MAPS ON FILE IN THE MUNICIPAL TAX ASSESSOR'S OFFICE.

2. THE AREAS, BOUNDARIES, AND DIMENSIONS SHOWN ON THESE MAPS ARE DERIVED FROM AERIAL SURVEYS, RECORDED PLANS, MAPS, DEEDS, AND WILLS AND ARE TO BE USED FOR ASSESSMENT PURPOSES ONLY.

TAX MAP
TOWNSHIP OF STILLWATER
SUSSEX COUNTY, NEW JERSEY
SCALE: 1" = 400' MAR. 2009
Prepared By
HAROLD E. PELLOW
NEW JERSEY PROFESSIONAL ENGINEER AND LAND SURVEYOR, LIC. #13229
HAROLD E. PELLOW & ASSOCIATES, INC.
17 PLAINS ROAD, AUGUSTA, NEW JERSEY

EXEMPTED LOTS			
BLOCK	LOT	ACREAGE	REASON FOR EXEMPTION
2501	12	5.14	RIDGE & VALLEY CONSERV, INC
2501	62	9.12	FAIRVIEW LAKE & WATERSHED CON FOUND

REVISIONS				
DATE	BY	LIC.NO	BLOCK	LOT
AUGUST 2010	HAROLD E. PELLOW	#13229	VARIOUS	VARIOUS
NOVEMBER 2014	HAROLD E. PELLOW	#13229	VARIOUS	VARIOUS

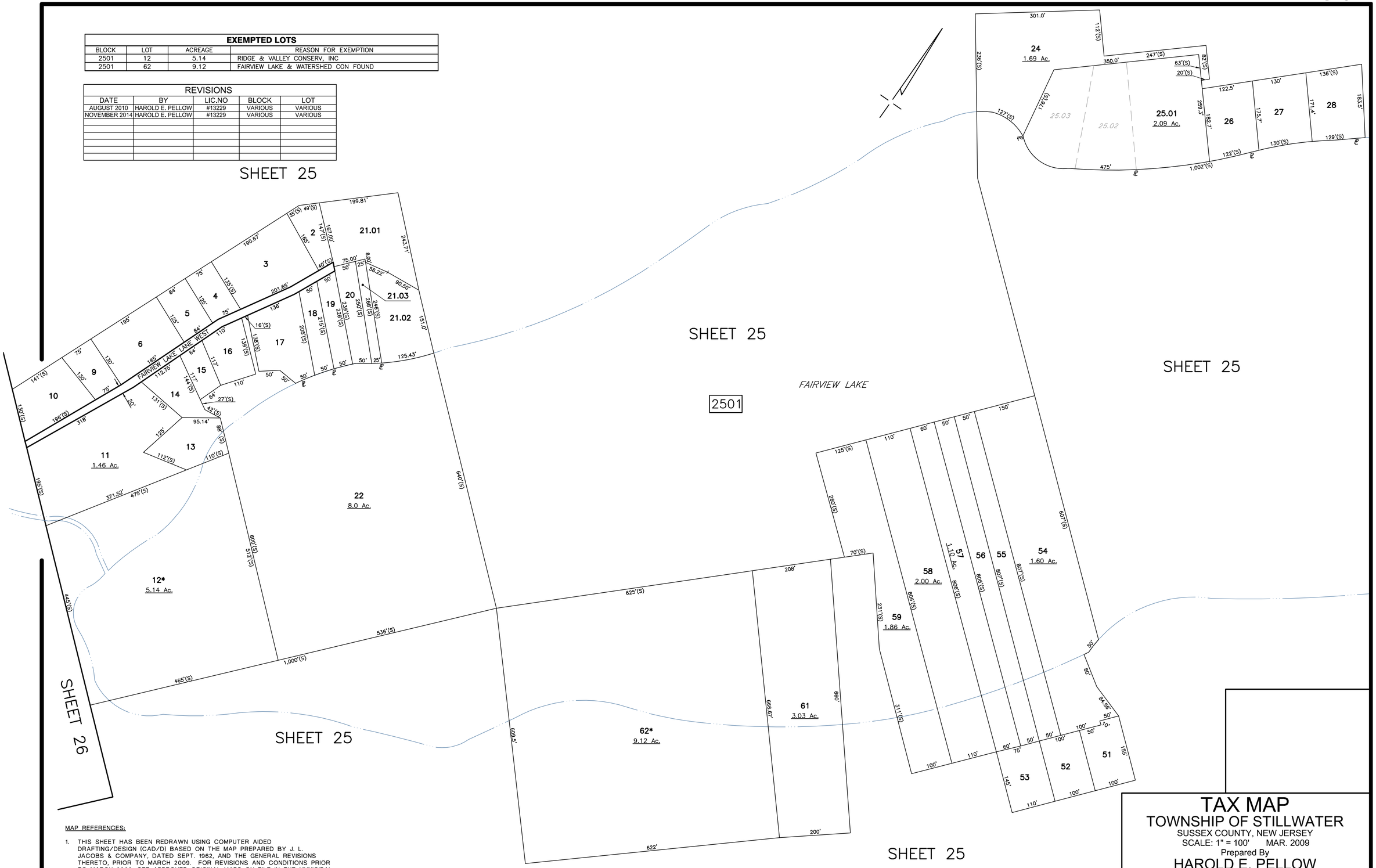

MAP REFERENCES:

1. THIS SHEET HAS BEEN REDRAWN USING COMPUTER AIDED DRAFTING/DESIGN (CAD/DI) BASED ON THE MAP PREPARED BY J. L. JACOBS & COMPANY, DATED SEPT. 1962, AND THE GENERAL REVISIONS THERETO, PRIOR TO MARCH 2009. FOR REVISIONS AND CONDITIONS PRIOR TO MARCH 2009, SEE APPROVED ORIGINAL MAPS ON FILE IN THE MUNICIPAL TAX ASSESSOR'S OFFICE.

2. THE AREAS, BOUNDARIES, AND DIMENSIONS SHOWN ON THESE MAPS ARE DERIVED FROM AERIAL SURVEYS, RECORDED PLANS, MAPS, DEEDS, AND WILLS AND ARE TO BE USED FOR ASSESSMENT PURPOSES ONLY.

TAX MAP
TOWNSHIP OF STILLWATER
SUSSEX COUNTY, NEW JERSEY
SCALE: 1" = 100' MAR. 2009
Prepared By
HAROLD E. PELLOW
NEW JERSEY PROFESSIONAL ENGINEER AND
LAND SURVEYOR, LIC. #13229
HAROLD E. PELLOW & ASSOCIATES, INC.
17 PLAINS ROAD, AUGUSTA, NEW JERSEY

MAP REFERENCES:

1. THIS SHEET HAS BEEN REDRAWN USING COMPUTER AIDED DRAFTING/DESIGN (CAD/D) BASED ON THE MAP PREPARED BY J. L. JACOBS & COMPANY, DATED SEPT. 1962, AND THE GENERAL REVISIONS THERETO, PRIOR TO MARCH 2009. FOR REVISIONS AND CONDITIONS PRIOR TO MARCH 2009, SEE APPROVED ORIGINAL MAPS ON FILE IN THE MUNICIPAL TAX ASSESSOR'S OFFICE.

2. THE AREAS, BOUNDARIES, AND DIMENSIONS SHOWN ON THESE MAPS ARE DERIVED FROM AERIAL SURVEYS, RECORDED PLANS, MAPS, DEEDS, AND WILLS AND ARE TO BE USED FOR ASSESSMENT PURPOSES ONLY.

TAX MAP
TOWNSHIP OF STILLWATER
SUSSEX COUNTY, NEW JERSEY
SCALE: 1" = 100' MAR. 2009
Prepared By
HAROLD E. PELLOW
NEW JERSEY PROFESSIONAL ENGINEER AND
LAND SURVEYOR, LIC. #13229
HAROLD E. PELLOW & ASSOCIATES, INC.
17 PLAINS ROAD, AUGUSTA, NEW JERSEY

REVISIONS				
DATE	BY	LIC.NO	BLOCK	LOT
JANUARY 2010	HAROLD E. PELLOW	#13229	VARIOUS	VARIOUS
MARCH 2010	HAROLD E. PELLOW	#13229	VARIOUS	VARIOUS
AUGUST 2010	HAROLD E. PELLOW	#13229	VARIOUS	VARIOUS
JANUARY 2013	HAROLD E. PELLOW	#13229	VARIOUS	VARIOUS
AUGUST 2013	HAROLD E. PELLOW	#13229	VARIOUS	VARIOUS
OCTOBER 2021	HAROLD E. PELLOW	#13229	2601/2602	10/6.02,7,8,11,8.12,11.01
AUGUST 2022	HAROLD E. PELLOW	#13229	2601	8

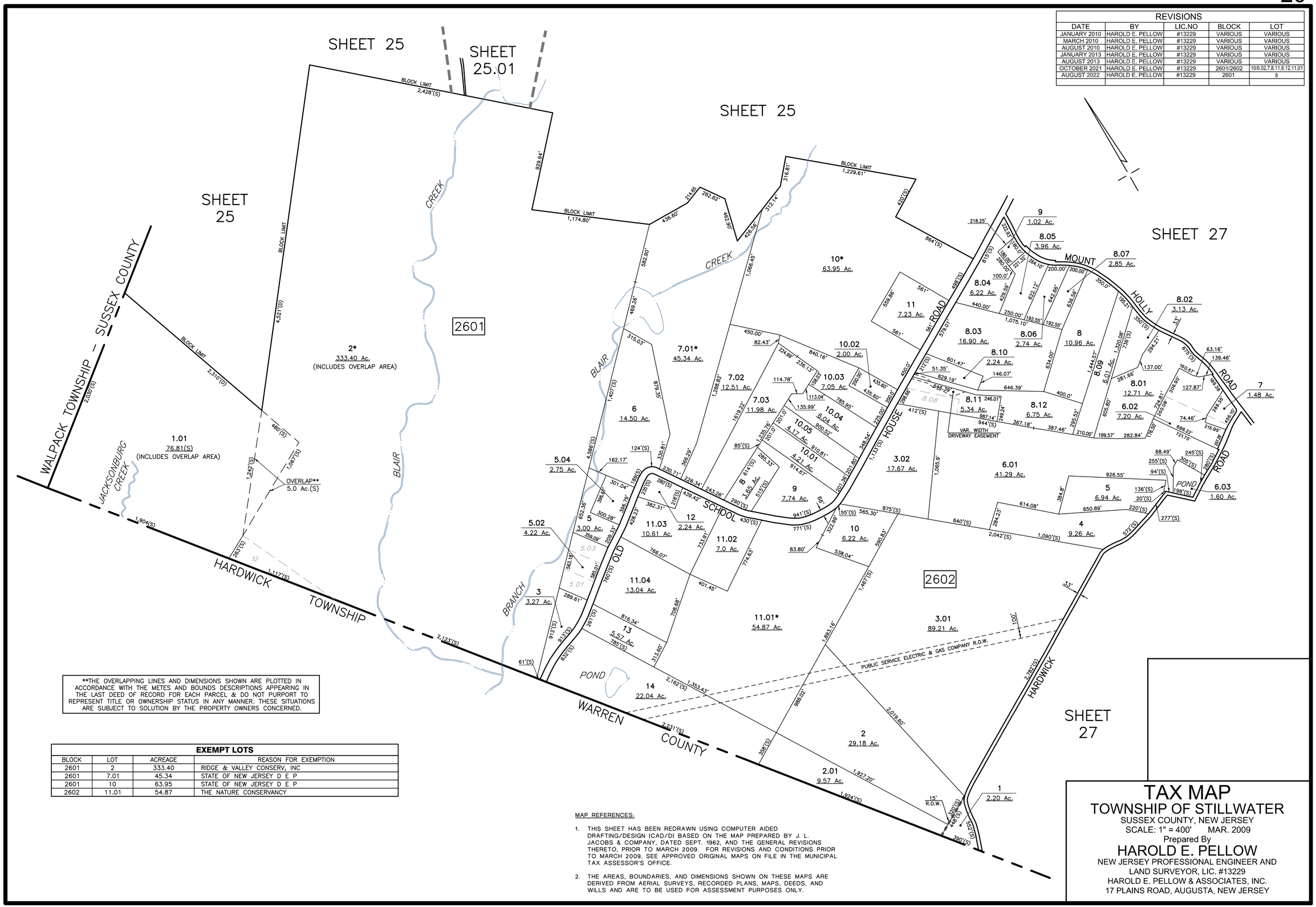

**THE OVERLAPPING LINES AND DIMENSIONS SHOWN ARE PLOTTED IN ACCORDANCE WITH THE METES AND BOUNDS DESCRIPTIONS APPEARING IN THE LAST DEED OF RECORD FOR EACH PARCEL & DO NOT PURPORT TO REPRESENT TITLE OR OWNERSHIP STATUS IN ANY MANNER. THESE SITUATIONS ARE SUBJECT TO SOLUTION BY THE PROPERTY OWNERS CONCERNED.

EXEMPT LOTS

BLOCK	LOT	ACREAGE	REASON FOR EXEMPTION
2601	2	333.40	RIDGE & VALLEY CONSERV, INC
2601	7.01	45.34	STATE OF NEW JERSEY D E P
2601	10	63.95	STATE OF NEW JERSEY D E P
2602	11.01	54.87	THE NATURE CONSERVANCY

MAP REFERENCES:

1. THIS SHEET HAS BEEN REDRAWN USING COMPUTER AIDED DRAFTING/DESIGN (CAD/D) BASED ON THE MAP PREPARED BY J. L. JACOBS & COMPANY, DATED SEPT. 1962, AND THE GENERAL REVISIONS THERETO, PRIOR TO MARCH 2009. FOR REVISIONS AND CONDITIONS PRIOR TO MARCH 2009, SEE APPROVED ORIGINAL MAPS ON FILE IN THE MUNICIPAL TAX ASSESSOR'S OFFICE.

2. THE AREAS, BOUNDARIES, AND DIMENSIONS SHOWN ON THESE MAPS ARE DERIVED FROM AERIAL SURVEYS, RECORDED PLANS, MAPS, DEEDS, AND WILLS AND ARE TO BE USED FOR ASSESSMENT PURPOSES ONLY.

TAX MAP
TOWNSHIP OF STILLWATER
SUSSEX COUNTY, NEW JERSEY
SCALE: 1" = 400' MAR. 2009
Prepared By
HAROLD E. PELLOW
NEW JERSEY PROFESSIONAL ENGINEER AND LAND SURVEYOR, LIC. #13229
HAROLD E. PELLOW & ASSOCIATES, INC.
17 PLAINS ROAD, AUGUSTA, NEW JERSEY

REVISIONS				
DATE	BY	LIC.NO	BLOCK	LOT
JANUARY 2010	HAROLD E. PELLOW	#13229	VARIOUS	VARIOUS
JUNE 2012	HAROLD E. PELLOW	#13229	VARIOUS	VARIOUS
OCTOBER 2021	HAROLD E. PELLOW	#13229	2701/2702	9,10/2,10.03,11
AUGUST 2022	HAROLD E. PELLOW	#13229	2701	9
AUGUST 2024	HAROLD E. PELLOW	#13229	2702	10.06, 10.08

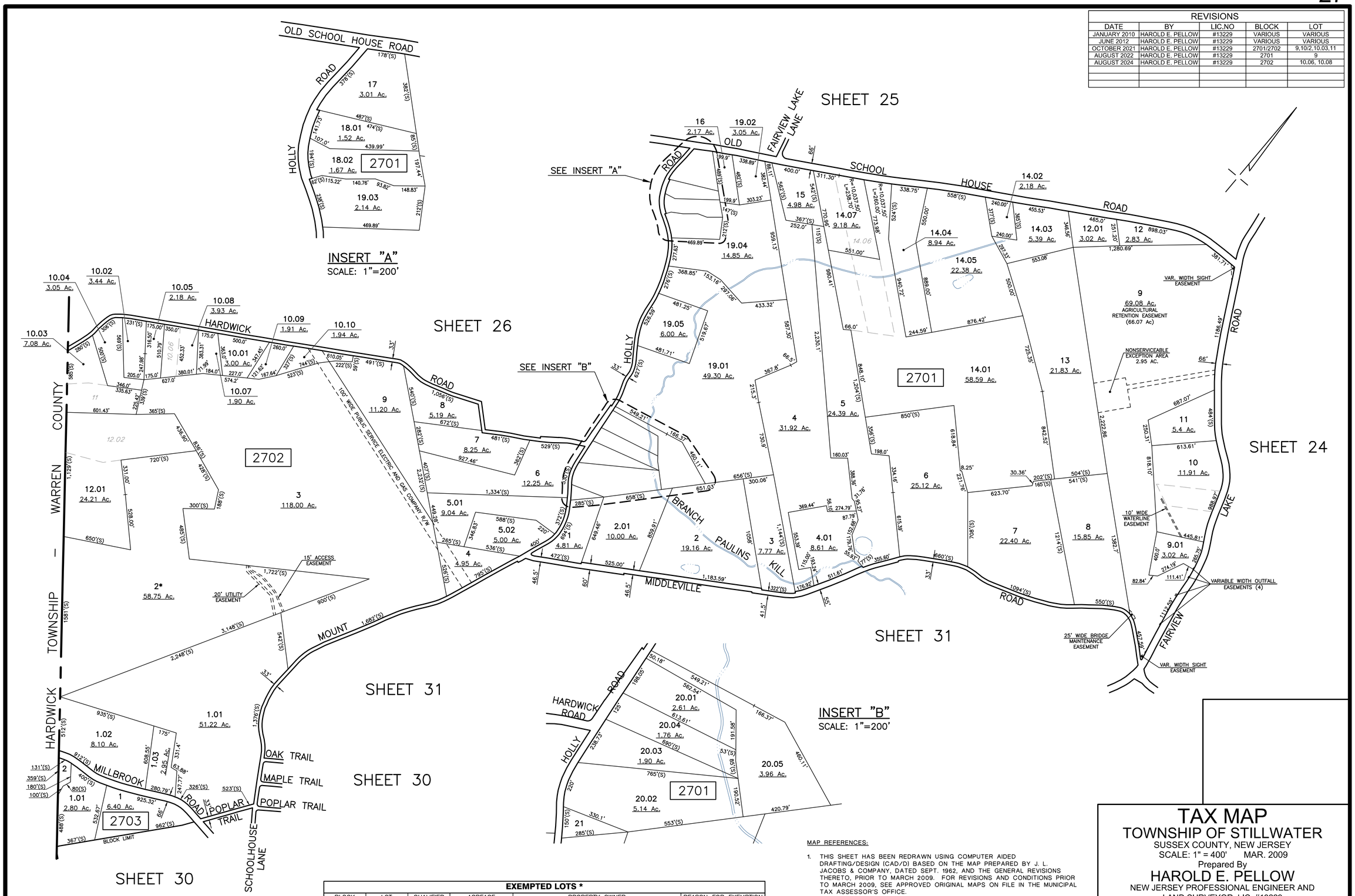

EXEMPTED LOTS *					
BLOCK	LOT	QUALIFIER	ACREAGE	PROPERTY OWNER	REASON FOR EXEMPTION
2702	2	N/A	58.75	THE NATURE CONSERVANCY	OPEN SPACE

MAP REFERENCES:

1. THIS SHEET HAS BEEN REDRAWN USING COMPUTER AIDED DRAFTING/DESIGN (CAD/D) BASED ON THE MAP PREPARED BY J. L. JACOBS & COMPANY, DATED SEPT. 1962, AND THE GENERAL REVISIONS THERETO, PRIOR TO MARCH 2009. FOR REVISIONS AND CONDITIONS PRIOR TO MARCH 2009, SEE APPROVED ORIGINAL MAPS ON FILE IN THE MUNICIPAL TAX ASSESSOR'S OFFICE.

2. THE AREAS, BOUNDARIES, AND DIMENSIONS SHOWN ON THESE MAPS ARE DERIVED FROM AERIAL SURVEYS, RECORDED PLANS, MAPS, DEEDS, AND WILLS AND ARE TO BE USED FOR ASSESSMENT PURPOSES ONLY.

TAX MAP
TOWNSHIP OF STILLWATER
SUSSEX COUNTY, NEW JERSEY
SCALE: 1" = 400' MAR. 2009
Prepared By
HAROLD E. PELLOW
NEW JERSEY PROFESSIONAL ENGINEER AND LAND SURVEYOR, LIC. #13229
HAROLD E. PELLOW & ASSOCIATES, INC.
17 PLAINS ROAD, AUGUSTA, NEW JERSEY

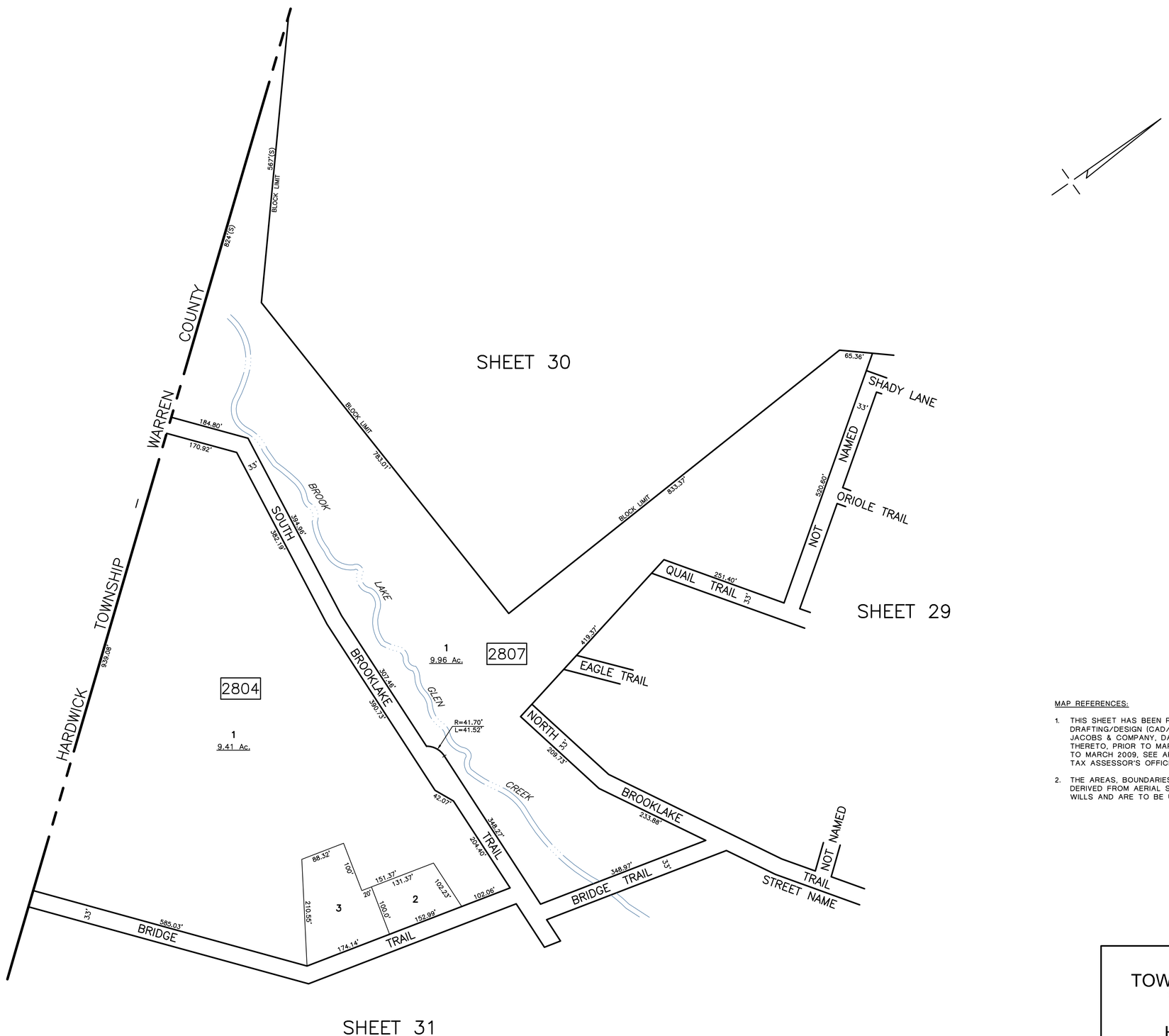

MAP REFERENCES:

1. THIS SHEET HAS BEEN REDRAWN USING COMPUTER AIDED DRAFTING/DESIGN (CAD/D) BASED ON THE MAP PREPARED BY J. L. JACOBS & COMPANY, DATED SEPT. 1962, AND THE GENERAL REVISIONS THERETO, PRIOR TO MARCH 2009. FOR REVISIONS AND CONDITIONS PRIOR TO MARCH 2009, SEE APPROVED ORIGINAL MAPS ON FILE IN THE MUNICIPAL TAX ASSESSOR'S OFFICE.

2. THE AREAS, BOUNDARIES, AND DIMENSIONS SHOWN ON THESE MAPS ARE DERIVED FROM AERIAL SURVEYS, RECORDED PLANS, MAPS, DEEDS, AND WILLS AND ARE TO BE USED FOR ASSESSMENT PURPOSES ONLY.

TAX MAP
TOWNSHIP OF STILLWATER
SUSSEX COUNTY, NEW JERSEY
SCALE: 1" = 100' MAR. 2009
Prepared By
HAROLD E. PELLOW
NEW JERSEY PROFESSIONAL ENGINEER AND
LAND SURVEYOR, LIC. #13229
HAROLD E. PELLOW & ASSOCIATES, INC.
17 PLAINS ROAD, AUGUSTA, NEW JERSEY

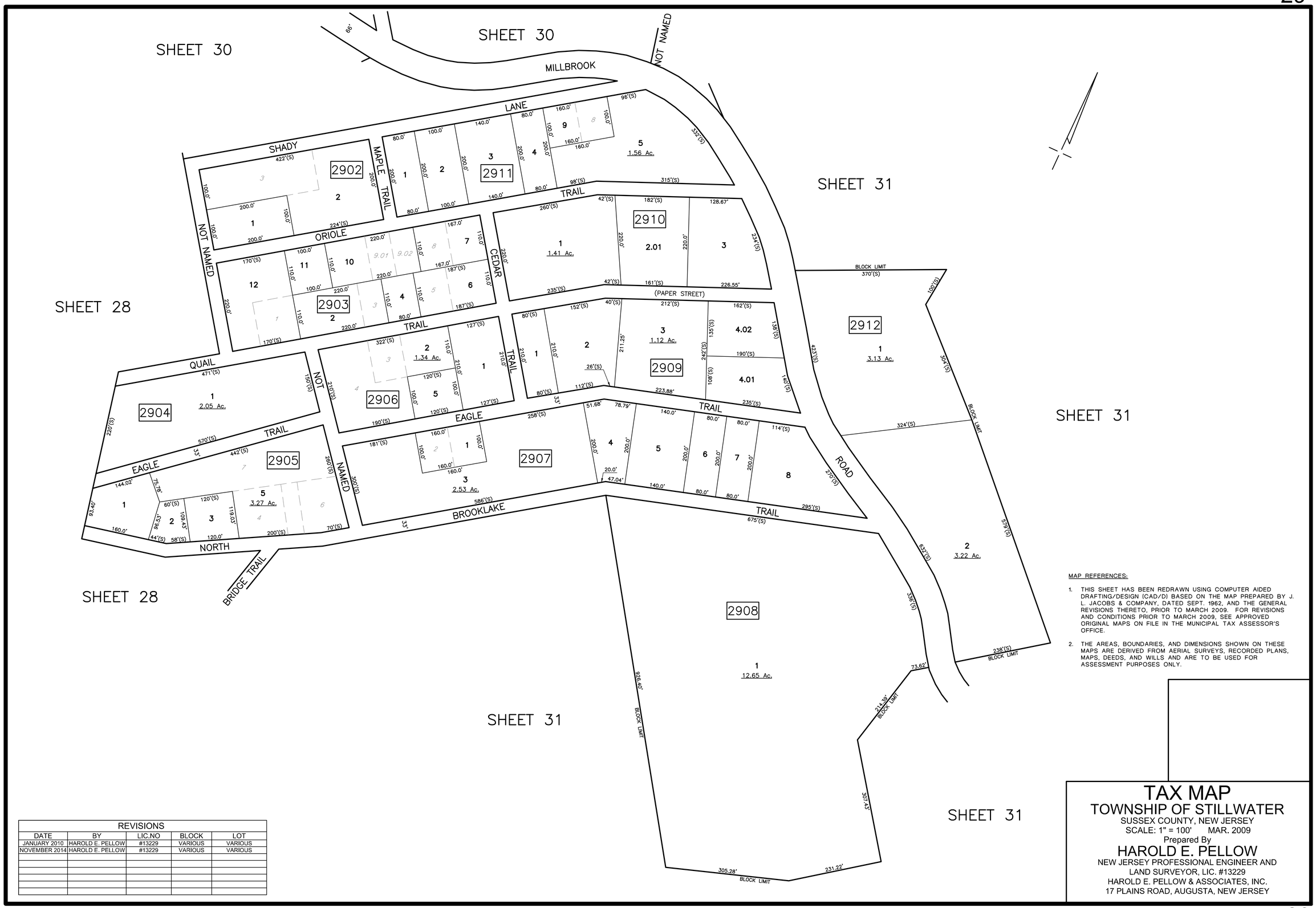

MAP REFERENCES:

1. THIS SHEET HAS BEEN REDRAWN USING COMPUTER AIDED DRAFTING/DESIGN (CAD/D) BASED ON THE MAP PREPARED BY J. L. JACOBS & COMPANY, DATED SEPT. 1962, AND THE GENERAL REVISIONS THERETO, PRIOR TO MARCH 2009. FOR REVISIONS AND CONDITIONS PRIOR TO MARCH 2009, SEE APPROVED ORIGINAL MAPS ON FILE IN THE MUNICIPAL TAX ASSESSOR'S OFFICE.

2. THE AREAS, BOUNDARIES, AND DIMENSIONS SHOWN ON THESE MAPS ARE DERIVED FROM AERIAL SURVEYS, RECORDED PLANS, MAPS, DEEDS, AND WILLS AND ARE TO BE USED FOR ASSESSMENT PURPOSES ONLY.

REVISIONS

DATE	BY	LIC.NO	BLOCK	LOT
JANUARY 2010	HAROLD E. PELLOW	#13229	VARIOUS	VARIOUS
NOVEMBER 2014	HAROLD E. PELLOW	#13229	VARIOUS	VARIOUS

TAX MAP

TOWNSHIP OF STILLWATER

SUSSEX COUNTY, NEW JERSEY

SCALE: 1" = 100' MAR. 2009

Prepared By

HAROLD E. PELLOW

NEW JERSEY PROFESSIONAL ENGINEER AND LAND SURVEYOR, LIC. #13229

HAROLD E. PELLOW & ASSOCIATES, INC.

17 PLAINS ROAD, AUGUSTA, NEW JERSEY

EXEMPTED LOTS			
BLOCK	LOT	ACREAGE	REASON FOR EXEMPTION
3004	2	0.23	TOWNSHIP OF STILLWATER

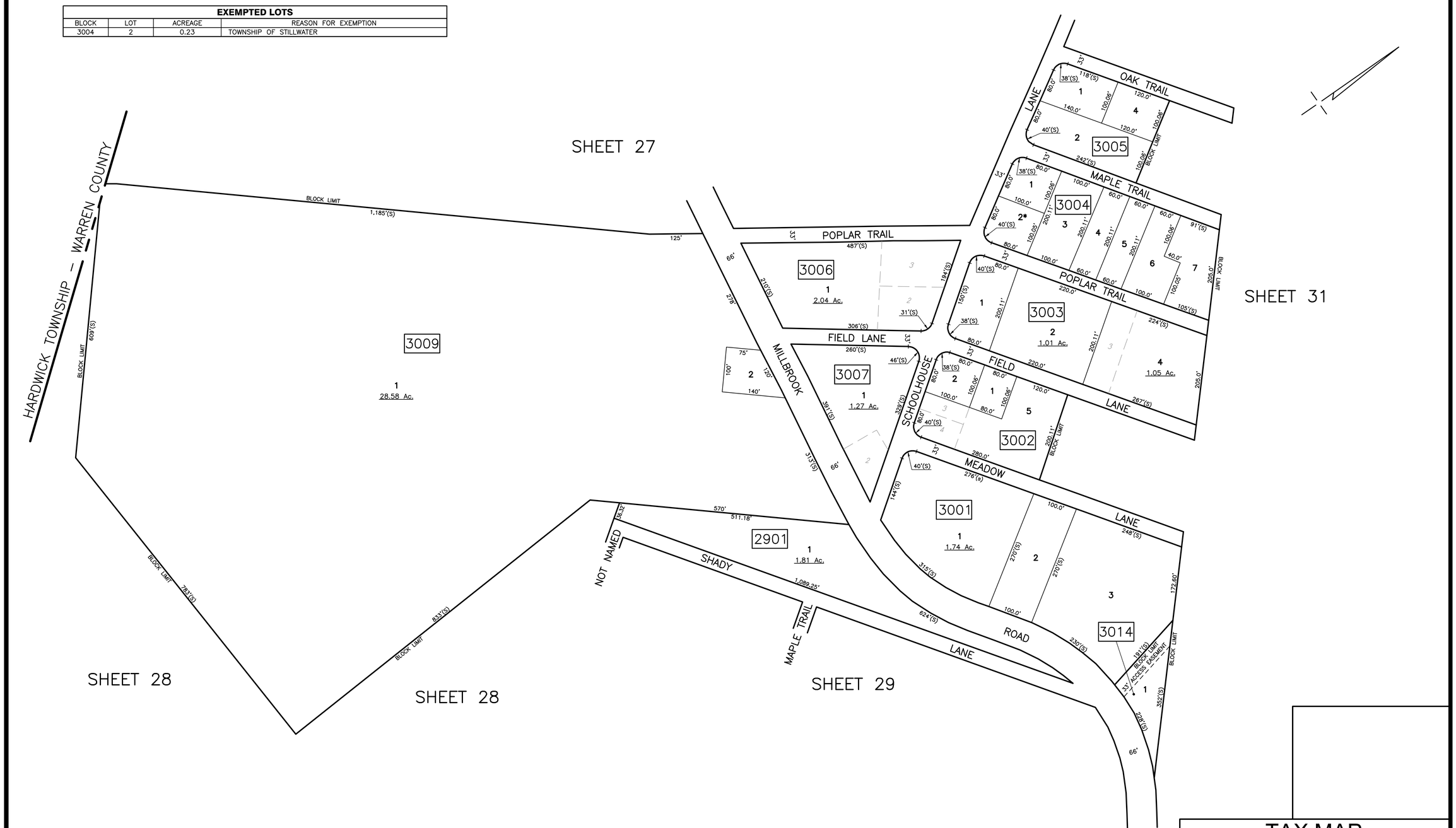

REVISIONS				
DATE	BY	LIC.NO	BLOCK	LOT
MARCH 2010	HAROLD E. PELLOW	#13229	VARIOUS	VARIOUS
AUGUST 2010	HAROLD E. PELLOW	#13229	VARIOUS	VARIOUS
NOVEMBER 2014	HAROLD E. PELLOW	#13229	VARIOUS	VARIOUS
OCTOBER 2021	HAROLD E. PELLOW	#13229	3002/3004	6/2

MAP REFERENCES:

1. THIS SHEET HAS BEEN REDRAWN USING COMPUTER AIDED DRAFTING/DESIGN (CAD/D) BASED ON THE MAP PREPARED BY J. L. JACOBS & COMPANY, DATED SEPT. 1962, AND THE GENERAL REVISIONS THERETO, PRIOR TO MARCH 2009. FOR REVISIONS AND CONDITIONS PRIOR TO MARCH 2009, SEE APPROVED ORIGINAL MAPS ON FILE IN THE MUNICIPAL TAX ASSESSOR'S OFFICE.

2. THE AREAS, BOUNDARIES, AND DIMENSIONS SHOWN ON THESE MAPS ARE DERIVED FROM AERIAL SURVEYS, RECORDED PLANS, MAPS, DEEDS, AND WILLS AND ARE TO BE USED FOR ASSESSMENT PURPOSES ONLY.

TAX MAP
TOWNSHIP OF STILLWATER
SUSSEX COUNTY, NEW JERSEY
SCALE: 1" = 100' MAR. 2009
Prepared By
HAROLD E. PELLOW
NEW JERSEY PROFESSIONAL ENGINEER AND LAND SURVEYOR, LIC. #13229
HAROLD E. PELLOW & ASSOCIATES, INC.
17 PLAINS ROAD, AUGUSTA, NEW JERSEY

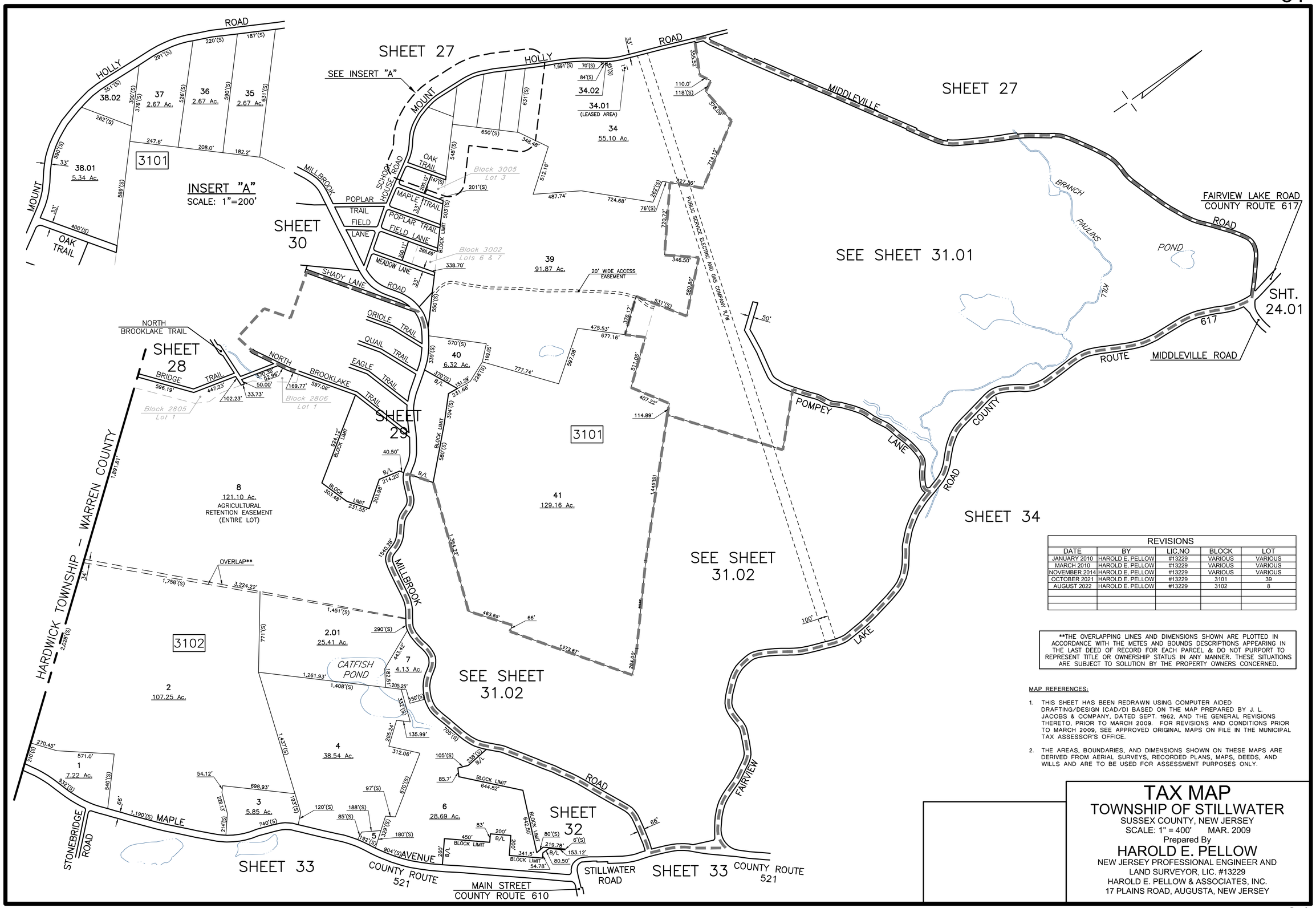

REVISIONS				
DATE	BY	LIC.NO	BLOCK	LOT
JANUARY 2010	HAROLD E. PELLOW	#13229	VARIOUS	VARIOUS
MARCH 2010	HAROLD E. PELLOW	#13229	VARIOUS	VARIOUS
NOVEMBER 2014	HAROLD E. PELLOW	#13229	VARIOUS	VARIOUS
OCTOBER 2021	HAROLD E. PELLOW	#13229	3101	39
AUGUST 2022	HAROLD E. PELLOW	#13229	3102	8

**THE OVERLAPPING LINES AND DIMENSIONS SHOWN ARE PLOTTED IN ACCORDANCE WITH THE METES AND BOUNDS DESCRIPTIONS APPEARING IN THE LAST DEED OF RECORD FOR EACH PARCEL & DO NOT PURPORT TO REPRESENT TITLE OR OWNERSHIP STATUS IN ANY MANNER. THESE SITUATIONS ARE SUBJECT TO SOLUTION BY THE PROPERTY OWNERS CONCERNED.

MAP REFERENCES:

1. THIS SHEET HAS BEEN REDRAWN USING COMPUTER AIDED DRAFTING/DESIGN (CAD/D) BASED ON THE MAP PREPARED BY J. L. JACOBS & COMPANY, DATED SEPT. 1962, AND THE GENERAL REVISIONS THERETO, PRIOR TO MARCH 2009. FOR REVISIONS AND CONDITIONS PRIOR TO MARCH 2009, SEE APPROVED ORIGINAL MAPS ON FILE IN THE MUNICIPAL TAX ASSESSOR'S OFFICE.

2. THE AREAS, BOUNDARIES, AND DIMENSIONS SHOWN ON THESE MAPS ARE DERIVED FROM AERIAL SURVEYS, RECORDED PLANS, MAPS, DEEDS, AND WILLS AND ARE TO BE USED FOR ASSESSMENT PURPOSES ONLY.

TAX MAP
TOWNSHIP OF STILLWATER
SUSSEX COUNTY, NEW JERSEY
SCALE: 1" = 400' MAR. 2009
Prepared By
HAROLD E. PELLOW
NEW JERSEY PROFESSIONAL ENGINEER AND LAND SURVEYOR, LIC. #13229
HAROLD E. PELLOW & ASSOCIATES, INC.
17 PLAINS ROAD, AUGUSTA, NEW JERSEY

REVISIONS				
DATE	BY	LIC.NO	BLOCK	LOT
JANUARY 2010	HAROLD E. PELLOW	#13229	VARIOUS	VARIOUS
MARCH 2010	HAROLD E. PELLOW	#13229	VARIOUS	VARIOUS

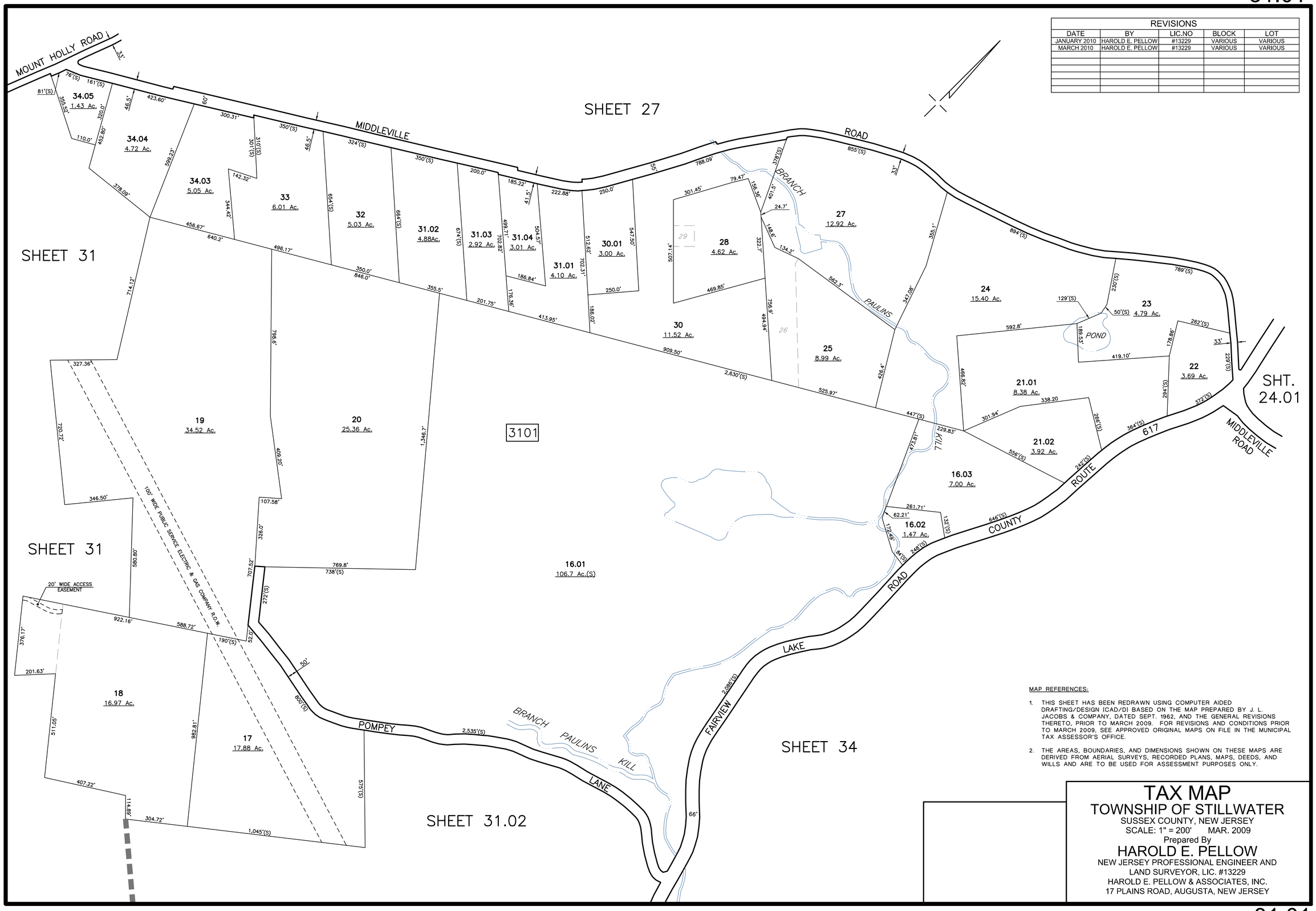

MAP REFERENCES:

1. THIS SHEET HAS BEEN REDRAWN USING COMPUTER AIDED DRAFTING/DESIGN (CAD/D) BASED ON THE MAP PREPARED BY J. L. JACOBS & COMPANY, DATED SEPT. 1962, AND THE GENERAL REVISIONS THERETO, PRIOR TO MARCH 2009. FOR REVISIONS AND CONDITIONS PRIOR TO MARCH 2009, SEE APPROVED ORIGINAL MAPS ON FILE IN THE MUNICIPAL TAX ASSESSOR'S OFFICE.

2. THE AREAS, BOUNDARIES, AND DIMENSIONS SHOWN ON THESE MAPS ARE DERIVED FROM AERIAL SURVEYS, RECORDED PLANS, MAPS, DEEDS, AND WILLS AND ARE TO BE USED FOR ASSESSMENT PURPOSES ONLY.

TAX MAP
TOWNSHIP OF STILLWATER
SUSSEX COUNTY, NEW JERSEY
SCALE: 1" = 200' MAR. 2009
Prepared By
HAROLD E. PELLOW
NEW JERSEY PROFESSIONAL ENGINEER AND
LAND SURVEYOR, LIC. #13229
HAROLD E. PELLOW & ASSOCIATES, INC.
17 PLAINS ROAD, AUGUSTA, NEW JERSEY

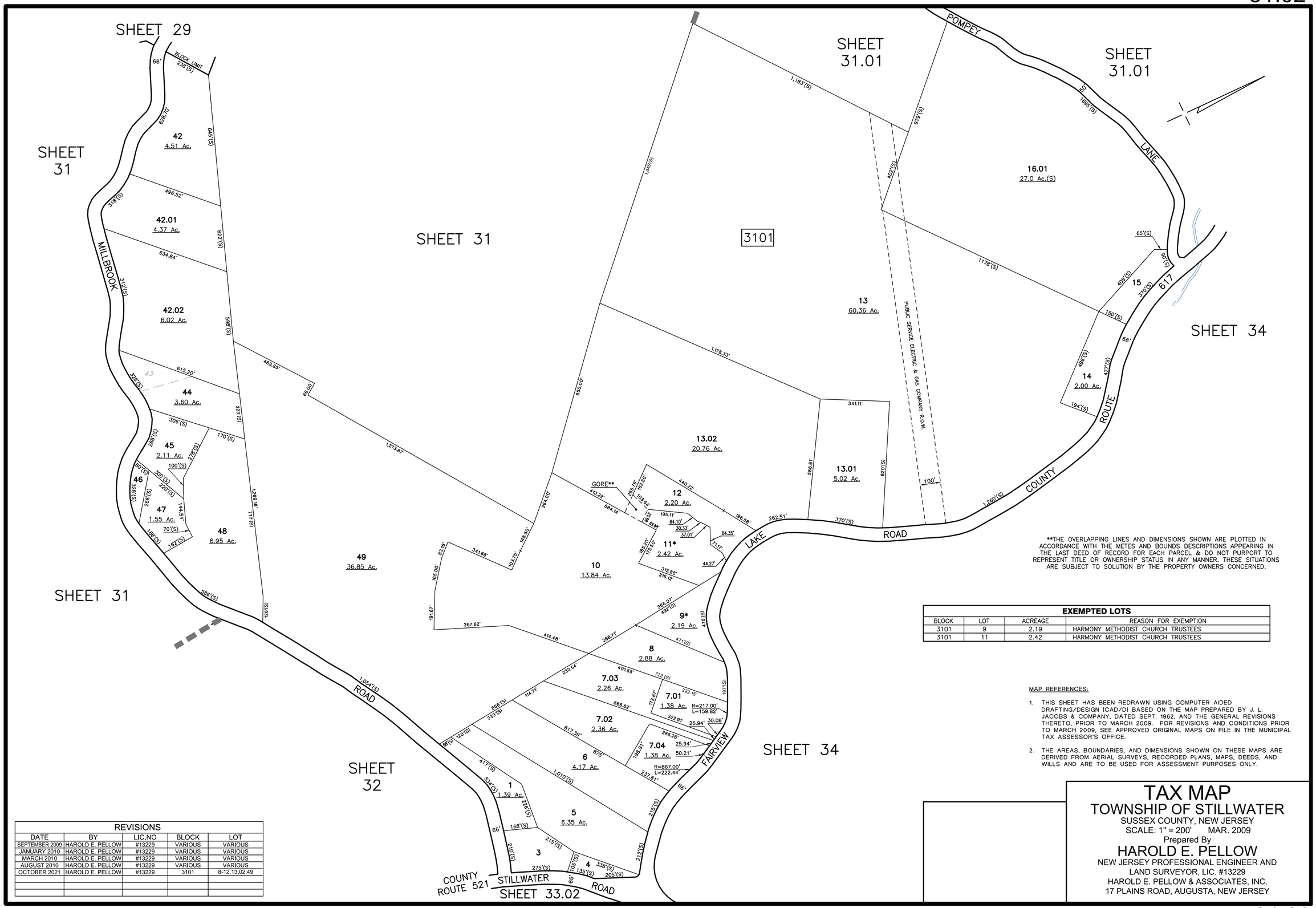

**THE OVERLAPPING LINES AND DIMENSIONS SHOWN ARE PLOTTED IN ACCORDANCE WITH THE METES AND BOUNDS DESCRIPTIONS APPEARING IN THE LAST DEED OF RECORD FOR EACH PARCEL & DO NOT PURPORT TO REPRESENT TITLE OR OWNERSHIP STATUS IN ANY MANNER. THESE SITUATIONS ARE SUBJECT TO SOLUTION BY THE PROPERTY OWNERS CONCERNED.

EXEMPTED LOTS

BLOCK	LOT	ACREAGE	REASON FOR EXEMPTION
3101	9	2.19	HARMONY METHODIST CHURCH TRUSTEES
3101	11	2.42	HARMONY METHODIST CHURCH TRUSTEES

MAP REFERENCES:

1. THIS SHEET HAS BEEN REDRAWN USING COMPUTER AIDED DRAFTING/DESIGN (CAD/D) BASED ON THE MAP PREPARED BY J. L. JACOBS & COMPANY, DATED SEPT. 1962, AND THE GENERAL REVISIONS THERETO, PRIOR TO MARCH 2009. FOR REVISIONS AND CONDITIONS PRIOR TO MARCH 2009, SEE APPROVED ORIGINAL MAPS ON FILE IN THE MUNICIPAL TAX ASSESSOR'S OFFICE.
2. THE AREAS, BOUNDARIES, AND DIMENSIONS SHOWN ON THESE MAPS ARE DERIVED FROM AERIAL SURVEYS, RECORDED PLANS, MAPS, DEEDS, AND WILLS AND ARE TO BE USED FOR ASSESSMENT PURPOSES ONLY.

REVISIONS

DATE	BY	LIC.NO	BLOCK	LOT
SEPTEMBER 2009	HAROLD E. PELLOW	#13229	VARIOUS	VARIOUS
JANUARY 2010	HAROLD E. PELLOW	#13229	VARIOUS	VARIOUS
MARCH 2010	HAROLD E. PELLOW	#13229	VARIOUS	VARIOUS
AUGUST 2010	HAROLD E. PELLOW	#13229	VARIOUS	VARIOUS
OCTOBER 2021	HAROLD E. PELLOW	#13229	3101	8-12,13.02,49

TAX MAP
TOWNSHIP OF STILLWATER
SUSSEX COUNTY, NEW JERSEY
SCALE: 1" = 200' MAR. 2009
Prepared By
HAROLD E. PELLOW
NEW JERSEY PROFESSIONAL ENGINEER AND LAND SURVEYOR, LIC. #13229
HAROLD E. PELLOW & ASSOCIATES, INC.
17 PLAINS ROAD, AUGUSTA, NEW JERSEY

REVISIONS				
DATE	BY	LIC.NO	BLOCK	LOT
SEPTEMBER 2009	HAROLD E. PELLOW	#13229	VARIOUS	VARIOUS
AUGUST 2010	HAROLD E. PELLOW	#13229	VARIOUS	VARIOUS
NOVEMBER 2014	HAROLD E. PELLOW	#13229	VARIOUS	VARIOUS
OCTOBER 2021	HAROLD E. PELLOW	#13229	3201/3202	6/1,2,1.02
AUGUST 2024	HAROLD E. PELLOW	#13229	3202	1,2,3

EXEMPTED LOTS			
BLOCK	LOT	ACREAGE	REASON FOR EXEMPTION
3201	7	0.39	HISTORICAL SOCIETY OF STILLWATER
3207	1.02	0.67	STATE OF NEW JERSEY D E P

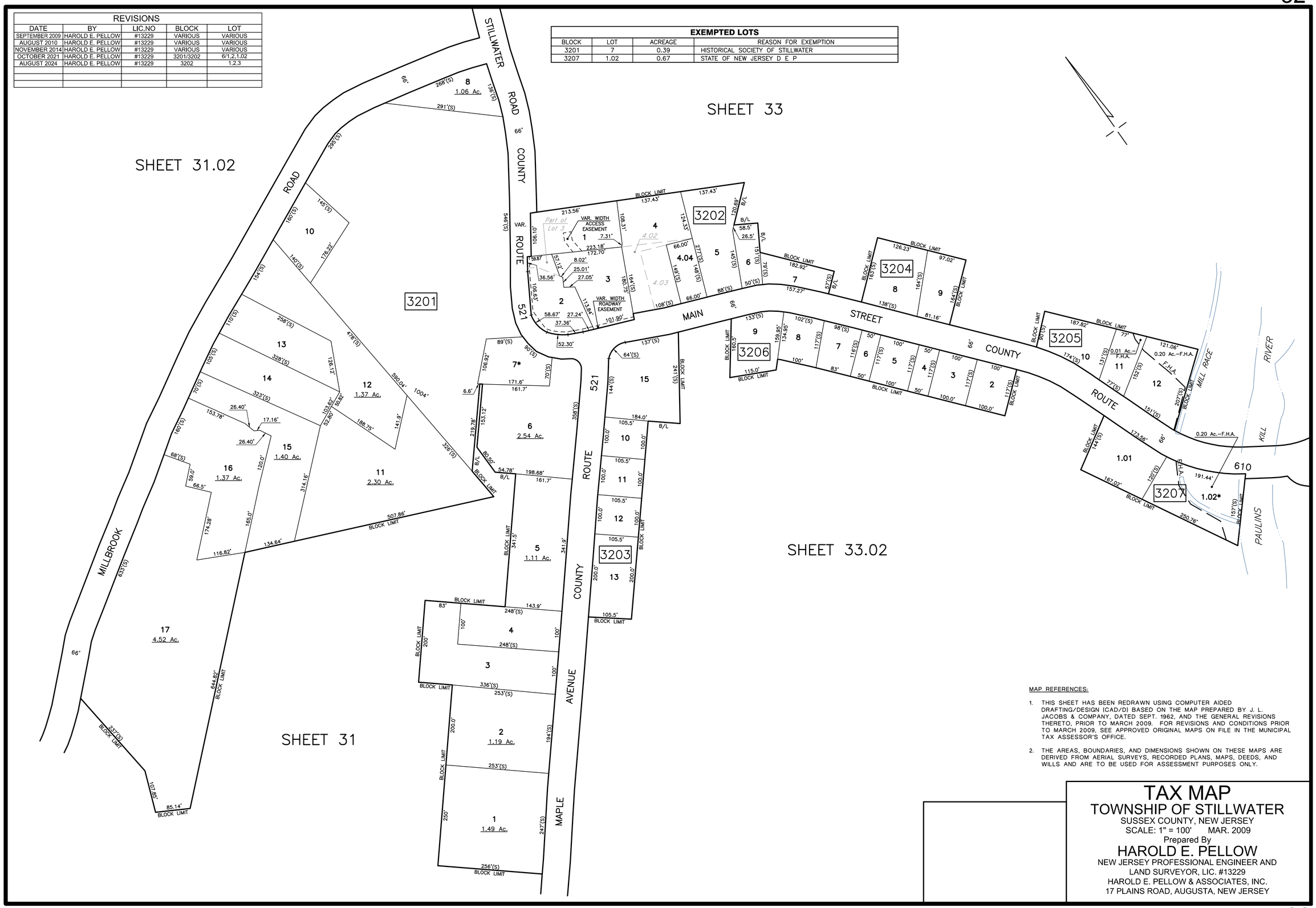

MAP REFERENCES:

1. THIS SHEET HAS BEEN REDRAWN USING COMPUTER AIDED DRAFTING/DESIGN (CAD/D) BASED ON THE MAP PREPARED BY J. L. JACOBS & COMPANY, DATED SEPT. 1962, AND THE GENERAL REVISIONS THERETO, PRIOR TO MARCH 2009. FOR REVISIONS AND CONDITIONS PRIOR TO MARCH 2009, SEE APPROVED ORIGINAL MAPS ON FILE IN THE MUNICIPAL TAX ASSESSOR'S OFFICE.

2. THE AREAS, BOUNDARIES, AND DIMENSIONS SHOWN ON THESE MAPS ARE DERIVED FROM AERIAL SURVEYS, RECORDED PLANS, MAPS, DEEDS, AND WILLS AND ARE TO BE USED FOR ASSESSMENT PURPOSES ONLY.

TAX MAP
TOWNSHIP OF STILLWATER
SUSSEX COUNTY, NEW JERSEY
SCALE: 1" = 100' MAR. 2009
Prepared By
HAROLD E. PELLOW
NEW JERSEY PROFESSIONAL ENGINEER AND LAND SURVEYOR, LIC. #13229
HAROLD E. PELLOW & ASSOCIATES, INC.
17 PLAINS ROAD, AUGUSTA, NEW JERSEY

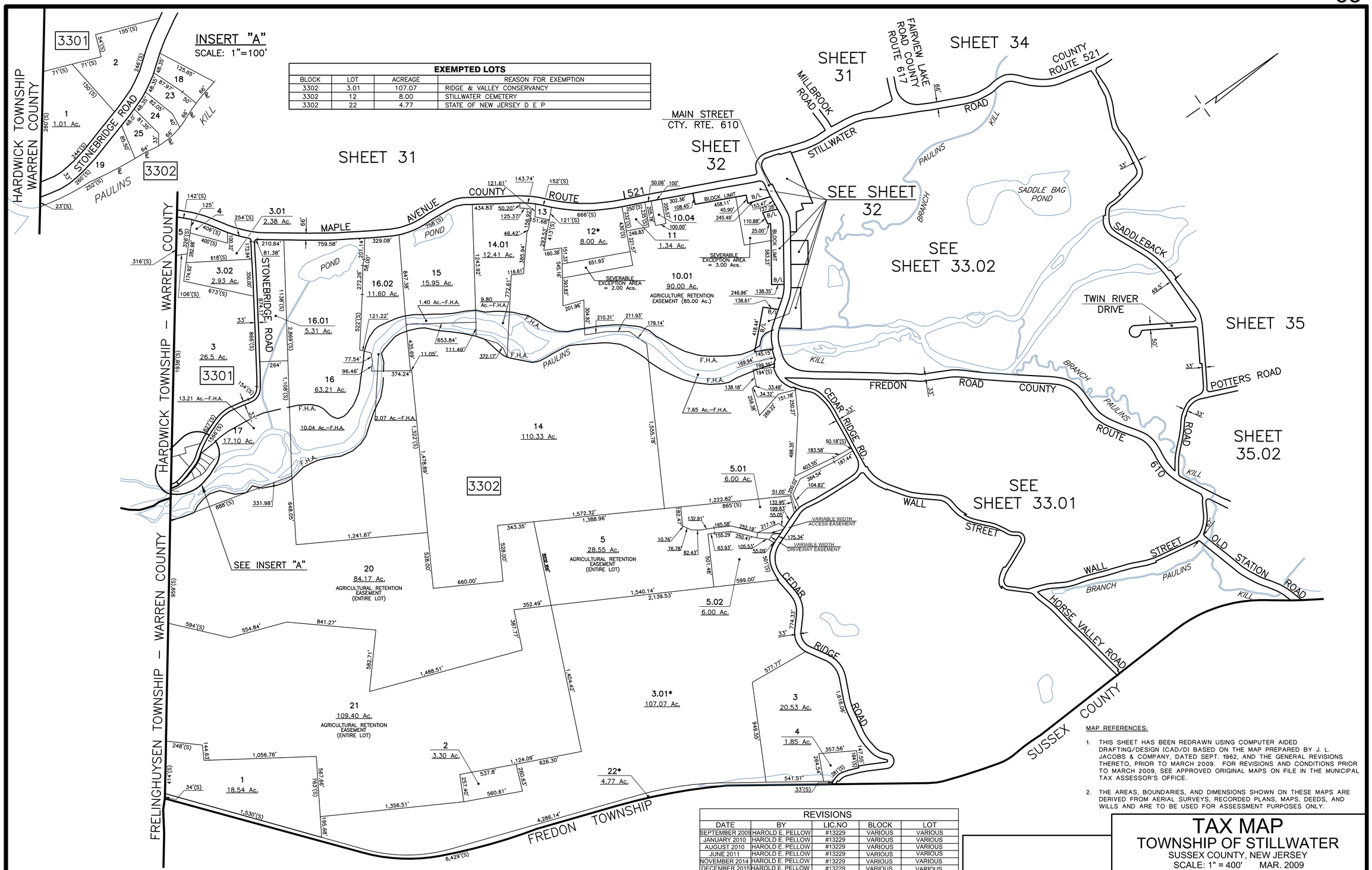

EXEMPTED LOTS			
BLOCK	LOT	ACREAGE	REASON FOR EXEMPTION
3302	3.01	107.07	RIDGE & VALLEY CONSERVANCY
3302	12	8.00	STILLWATER CEMETERY
3302	22	4.77	STATE OF NEW JERSEY D E P

MAP REFERENCES:

1. THIS SHEET HAS BEEN REDRAWN USING COMPUTER AIDED DRAFTING/DESIGN (CAD/D) BASED ON THE MAP PREPARED BY J. L. JACOBS & COMPANY, DATED SEPT. 1962, AND THE GENERAL REVISIONS THERETO, PRIOR TO MARCH 2009. FOR REVISIONS AND CONDITIONS PRIOR TO MARCH 2009, SEE APPROVED ORIGINAL MAPS ON FILE IN THE MUNICIPAL TAX ASSESSOR'S OFFICE.

2. THE AREAS, BOUNDARIES, AND DIMENSIONS SHOWN ON THESE MAPS ARE DERIVED FROM AERIAL SURVEYS, RECORDED PLANS, MAPS, DEEDS, AND WILLS AND ARE TO BE USED FOR ASSESSMENT PURPOSES ONLY.

REVISIONS				
DATE	BY	LIC.NO	BLOCK	LOT
SEPTEMBER 2009	HAROLD E. PELLOW	#13229	VARIOUS	VARIOUS
JANUARY 2010	HAROLD E. PELLOW	#13229	VARIOUS	VARIOUS
AUGUST 2010	HAROLD E. PELLOW	#13229	VARIOUS	VARIOUS
JUNE 2011	HAROLD E. PELLOW	#13229	VARIOUS	VARIOUS
NOVEMBER 2014	HAROLD E. PELLOW	#13229	VARIOUS	VARIOUS
DECEMBER 2015	HAROLD E. PELLOW	#13229	VARIOUS	VARIOUS
AUGUST 2022	HAROLD E. PELLOW	#13229	3302	5,20,10,01,21
AUGUST 2024	HAROLD E. PELLOW	#13229	3302	3,3,01

TAX MAP
TOWNSHIP OF STILLWATER
SUSSEX COUNTY, NEW JERSEY
SCALE: 1" = 400' MAR. 2009
Prepared By
HAROLD E. PELLOW
NEW JERSEY PROFESSIONAL ENGINEER AND LAND SURVEYOR, LIC. #13229
HAROLD E. PELLOW & ASSOCIATES, INC.
17 PLAINS ROAD, AUGUSTA, NEW JERSEY

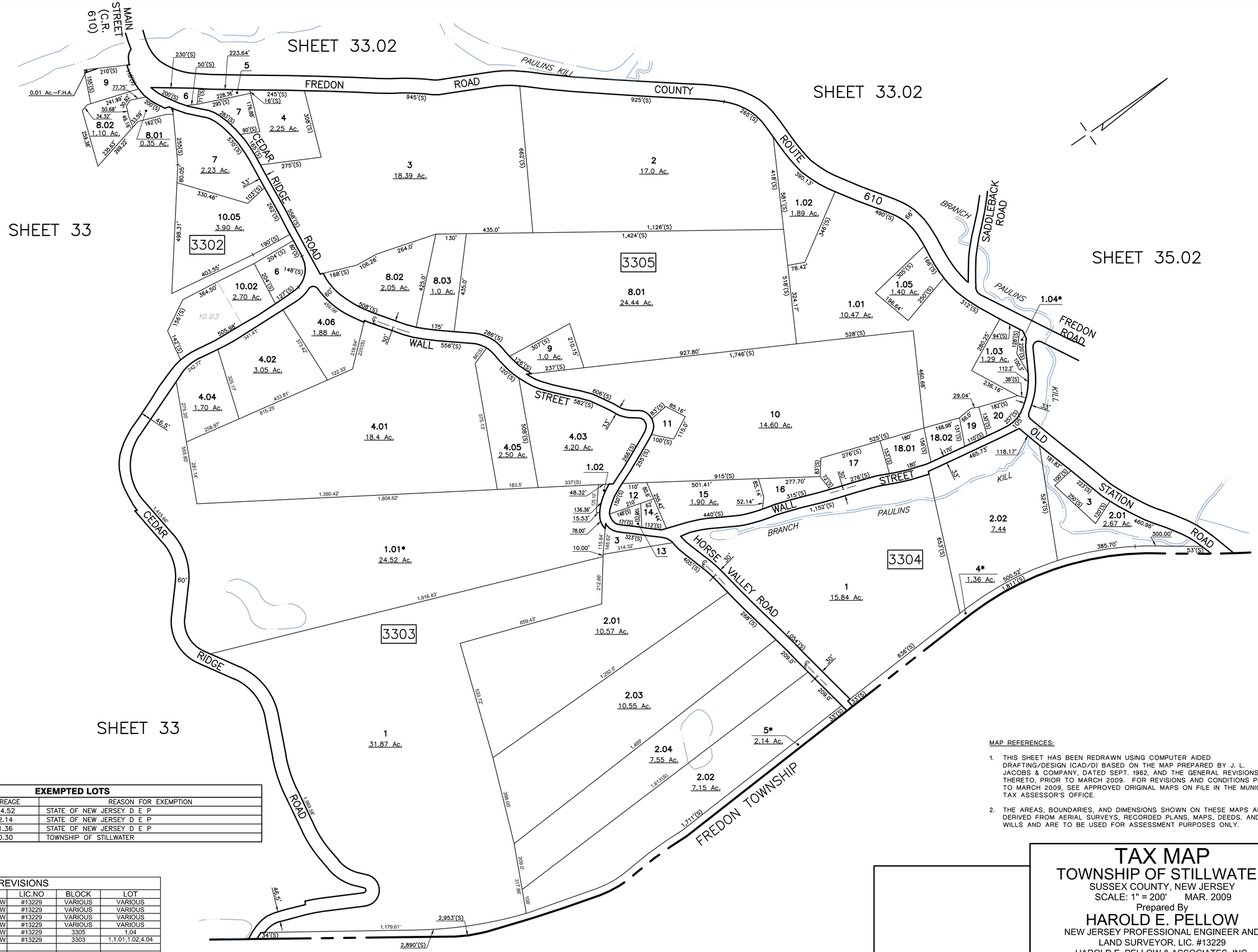

EXEMPTED LOTS			
BLOCK	LOT	ACREAGE	REASON FOR EXEMPTION
3303	1.01	24.52	STATE OF NEW JERSEY D E P
3303	5	2.14	STATE OF NEW JERSEY D E P
3304	4	1.36	STATE OF NEW JERSEY D E P
3305	1.04	0.30	TOWNSHIP OF STILLWATER

REVISIONS				
DATE	BY	LIC.NO	BLOCK	LOT
SEPTEMBER 2009	HAROLD E. PELLOW	#13229	VARIOUS	VARIOUS
MARCH 2010	HAROLD E. PELLOW	#13229	VARIOUS	VARIOUS
AUGUST 2010	HAROLD E. PELLOW	#13229	VARIOUS	VARIOUS
JUNE 2011	HAROLD E. PELLOW	#13229	VARIOUS	VARIOUS
OCTOBER 2021	HAROLD E. PELLOW	#13229	3305	1.04
AUGUST 2024	HAROLD E. PELLOW	#13229	3303	1,1.01,1.02,4.04

MAP REFERENCES:

1. THIS SHEET HAS BEEN REDRAWN USING COMPUTER AIDED DRAFTING/DESIGN (CAD/D) BASED ON THE MAP PREPARED BY J. L. JACOBS & COMPANY, DATED SEPT. 1962, AND THE GENERAL REVISIONS THERETO, PRIOR TO MARCH 2009. FOR REVISIONS AND CONDITIONS PRIOR TO MARCH 2009, SEE APPROVED ORIGINAL MAPS ON FILE IN THE MUNICIPAL TAX ASSESSOR'S OFFICE.

2. THE AREAS, BOUNDARIES, AND DIMENSIONS SHOWN ON THESE MAPS ARE DERIVED FROM AERIAL SURVEYS, RECORDED PLANS, MAPS, DEEDS, AND WILLS AND ARE TO BE USED FOR ASSESSMENT PURPOSES ONLY.

TAX MAP
TOWNSHIP OF STILLWATER
SUSSEX COUNTY, NEW JERSEY
SCALE: 1" = 200' MAR. 2009
Prepared By
HAROLD E. PELLOW
NEW JERSEY PROFESSIONAL ENGINEER AND
LAND SURVEYOR, LIC. #13229
HAROLD E. PELLOW & ASSOCIATES, INC.
17 PLAINS ROAD, AUGUSTA, NEW JERSEY

REVISIONS				
DATE	BY	LIC.NO	BLOCK	LOT
JANUARY 2010	HAROLD E. PELLOW	#13229	VARIOUS	VARIOUS
AUGUST 2010	HAROLD E. PELLOW	#13229	VARIOUS	VARIOUS
JUNE 2012	HAROLD E. PELLOW	#13229	VARIOUS	VARIOUS
NOVEMBER 2014	HAROLD E. PELLOW	#13229	VARIOUS	VARIOUS
OCTOBER 2021	HAROLD E. PELLOW	#13229	3306	9,11,120,2.99

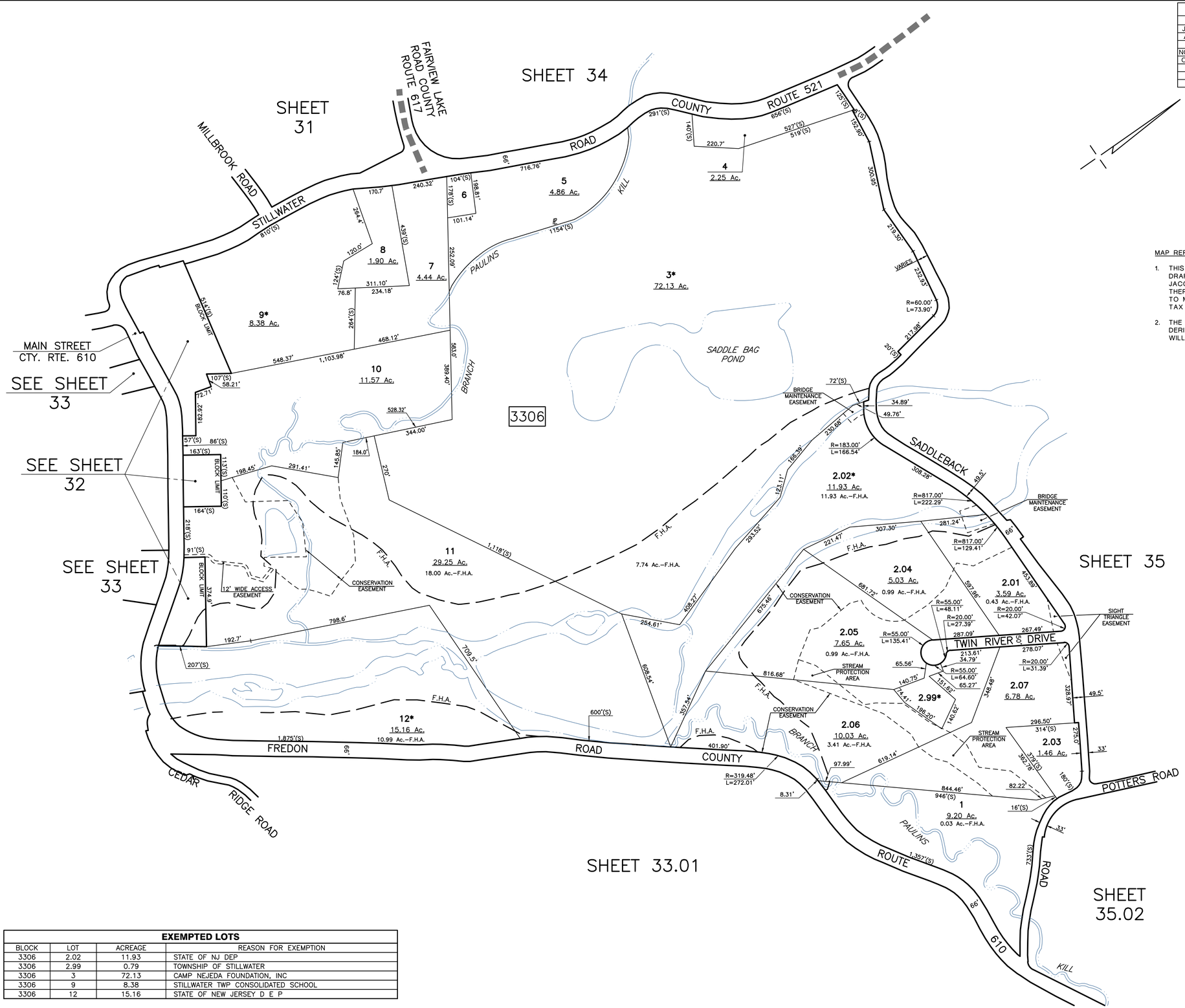

MAP REFERENCES:

1. THIS SHEET HAS BEEN REDRAWN USING COMPUTER AIDED DRAFTING/DESIGN (CAD/D) BASED ON THE MAP PREPARED BY J. L. JACOBS & COMPANY, DATED SEPT. 1962, AND THE GENERAL REVISIONS THERETO, PRIOR TO MARCH 2009. FOR REVISIONS AND CONDITIONS PRIOR TO MARCH 2009, SEE APPROVED ORIGINAL MAPS ON FILE IN THE MUNICIPAL TAX ASSESSOR'S OFFICE.

2. THE AREAS, BOUNDARIES, AND DIMENSIONS SHOWN ON THESE MAPS ARE DERIVED FROM AERIAL SURVEYS, RECORDED PLANS, MAPS, DEEDS, AND WILLS AND ARE TO BE USED FOR ASSESSMENT PURPOSES ONLY.

EXEMPTED LOTS			
BLOCK	LOT	ACREAGE	REASON FOR EXEMPTION
3306	2.02	11.93	STATE OF NJ DEP
3306	2.99	0.79	TOWNSHIP OF STILLWATER
3306	3	72.13	CAMP NEJEDA FOUNDATION, INC
3306	9	8.38	STILLWATER TWP CONSOLIDATED SCHOOL
3306	12	15.16	STATE OF NEW JERSEY D E P

TAX MAP
TOWNSHIP OF STILLWATER
SUSSEX COUNTY, NEW JERSEY
SCALE: 1" = 200' SEPT. 2009
Prepared By
HAROLD E. PELLOW
NEW JERSEY PROFESSIONAL ENGINEER AND LAND SURVEYOR, LIC. #13229
HAROLD E. PELLOW & ASSOCIATES, INC.
17 PLAINS ROAD, AUGUSTA, NEW JERSEY

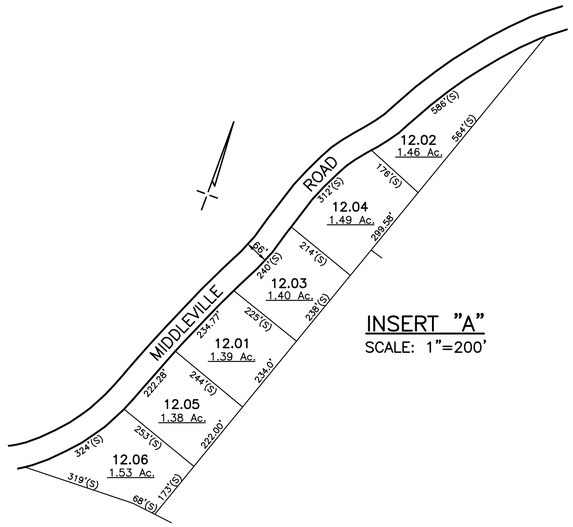

INSERT "A"
SCALE: 1"=200'

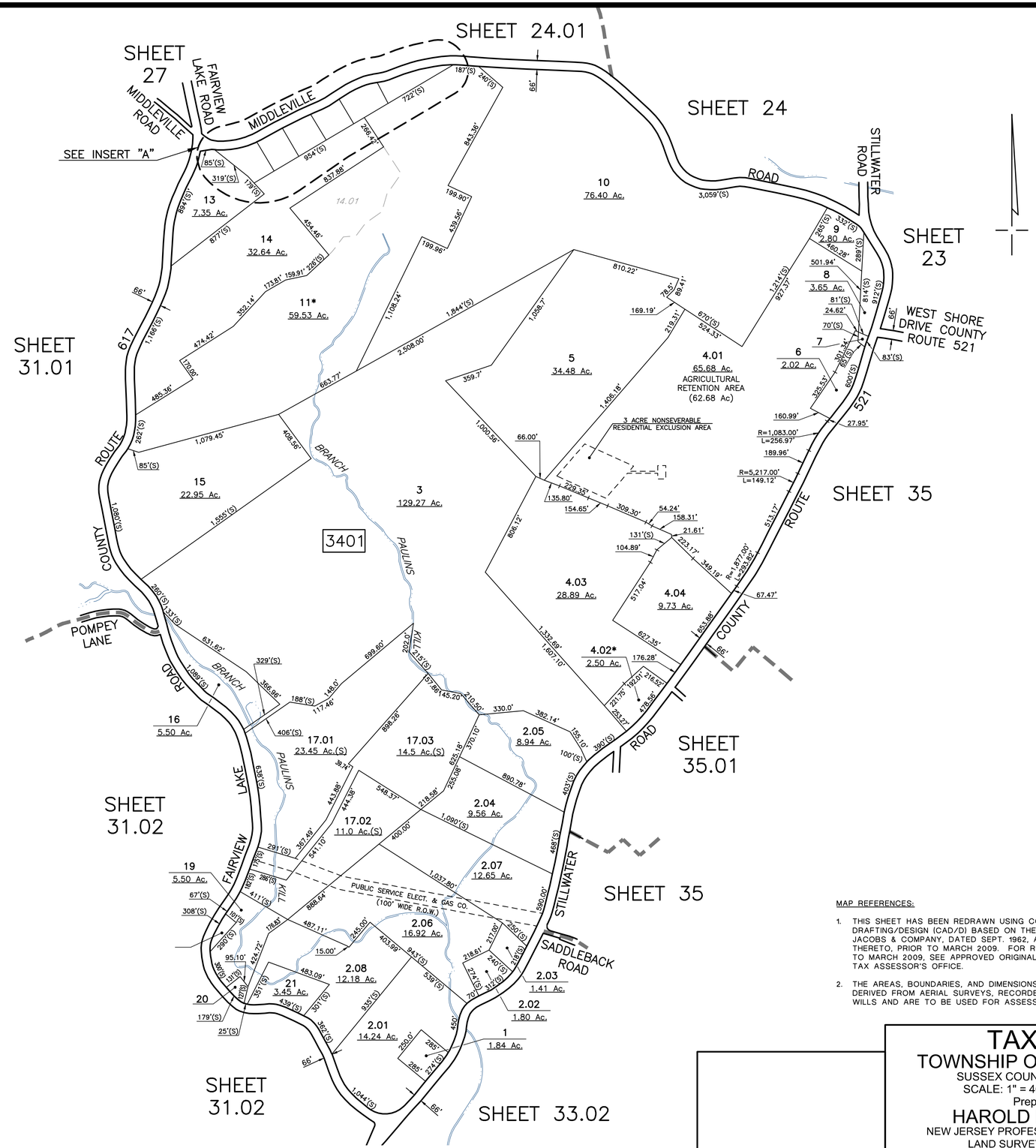

REVISIONS				
DATE	BY	LIC.NO	BLOCK	LOT
SEPTEMBER 2009	HAROLD E. PELLOW	#13229	VARIOUS	VARIOUS
JANUARY 2010	HAROLD E. PELLOW	#13229	VARIOUS	VARIOUS
MARCH 2010	HAROLD E. PELLOW	#13229	VARIOUS	VARIOUS
AUGUST 2010	HAROLD E. PELLOW	#13229	VARIOUS	VARIOUS
JUNE 2011	HAROLD E. PELLOW	#13229	VARIOUS	VARIOUS
JUNE 2012	HAROLD E. PELLOW	#13229	VARIOUS	VARIOUS
NOVEMBER 2014	HAROLD E. PELLOW	#13229	VARIOUS	VARIOUS
AUGUST 2022	HAROLD E. PELLOW	#13229	34	4.01
AUGUST 2024	HAROLD E. PELLOW	#13229	3401	18,19,20

EXEMPTED LOTS			
BLOCK	LOT	ACREAGE	REASON FOR EXEMPTION
3401	4.02	2.50	STILLWATER VOL FIRE CO
3401	11	59.53	TOWNSHIP OF STILLWATER

MAP REFERENCES:

1. THIS SHEET HAS BEEN REDRAWN USING COMPUTER AIDED DRAFTING/DESIGN (CAD/D) BASED ON THE MAP PREPARED BY J. L. JACOBS & COMPANY, DATED SEPT. 1962, AND THE GENERAL REVISIONS THERETO, PRIOR TO MARCH 2009. FOR REVISIONS AND CONDITIONS PRIOR TO MARCH 2009, SEE APPROVED ORIGINAL MAPS ON FILE IN THE MUNICIPAL TAX ASSESSOR'S OFFICE.

2. THE AREAS, BOUNDARIES, AND DIMENSIONS SHOWN ON THESE MAPS ARE DERIVED FROM AERIAL SURVEYS, RECORDED PLANS, MAPS, DEEDS, AND WILLS AND ARE TO BE USED FOR ASSESSMENT PURPOSES ONLY.

TAX MAP
TOWNSHIP OF STILLWATER
SUSSEX COUNTY, NEW JERSEY
SCALE: 1" = 400' MAR. 2009
Prepared By
HAROLD E. PELLOW
NEW JERSEY PROFESSIONAL ENGINEER AND LAND SURVEYOR, LIC. #13229
HAROLD E. PELLOW & ASSOCIATES, INC.
17 PLAINS ROAD, AUGUSTA, NEW JERSEY

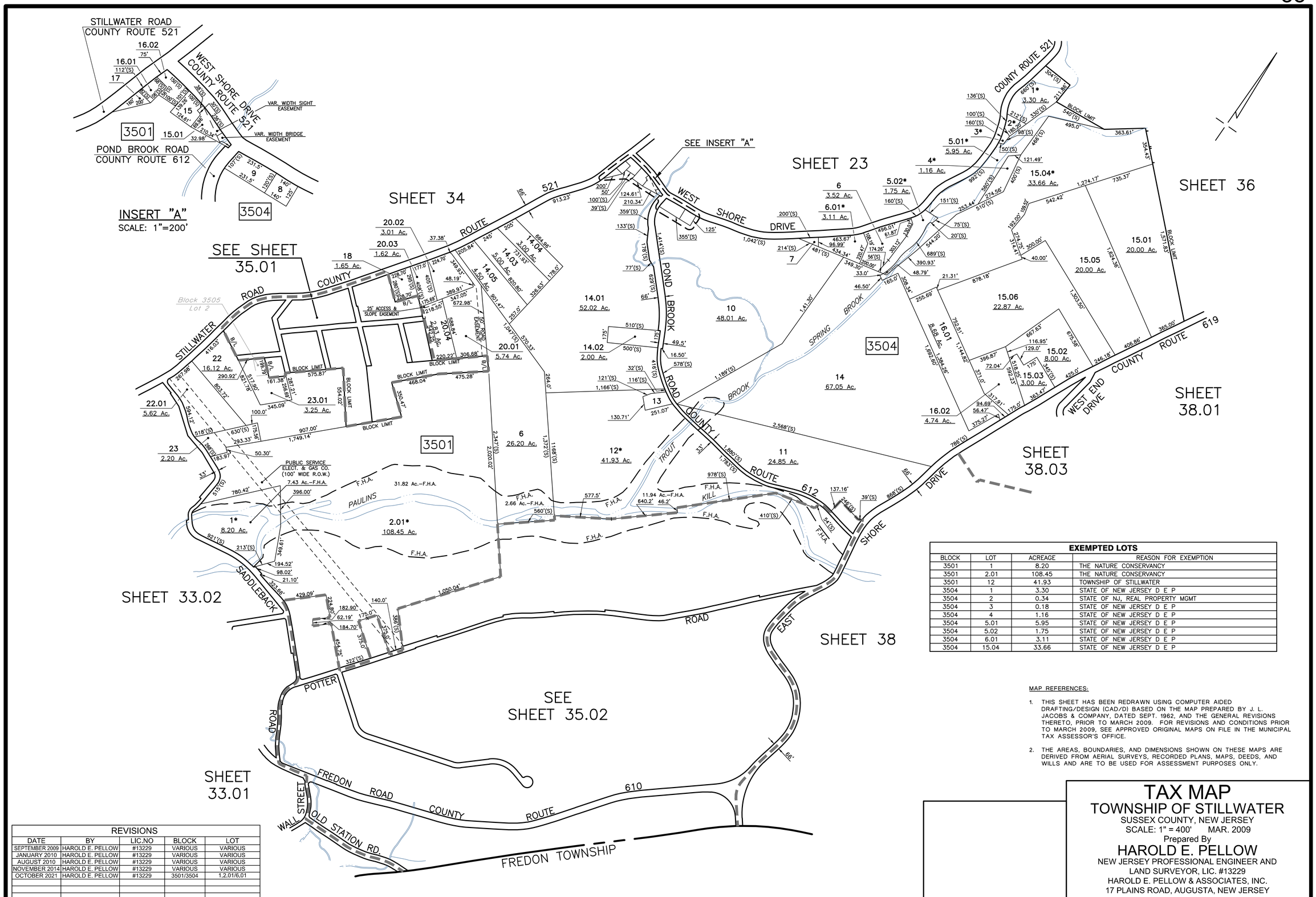

EXEMPTED LOTS			
BLOCK	LOT	ACREAGE	REASON FOR EXEMPTION
3501	1	8.20	THE NATURE CONSERVANCY
3501	2.01	108.45	THE NATURE CONSERVANCY
3501	12	41.93	TOWNSHIP OF STILLWATER
3504	1	3.30	STATE OF NEW JERSEY D E P
3504	2	0.34	STATE OF NJ, REAL PROPERTY MGMT
3504	3	0.18	STATE OF NEW JERSEY D E P
3504	4	1.16	STATE OF NEW JERSEY D E P
3504	5.01	5.95	STATE OF NEW JERSEY D E P
3504	5.02	1.75	STATE OF NEW JERSEY D E P
3504	6.01	3.11	STATE OF NEW JERSEY D E P
3504	15.04	33.66	STATE OF NEW JERSEY D E P

MAP REFERENCES:

1. THIS SHEET HAS BEEN REDRAWN USING COMPUTER AIDED DRAFTING/DESIGN (CAD/D) BASED ON THE MAP PREPARED BY J. L. JACOBS & COMPANY, DATED SEPT. 1962, AND THE GENERAL REVISIONS THERETO, PRIOR TO MARCH 2009. FOR REVISIONS AND CONDITIONS PRIOR TO MARCH 2009, SEE APPROVED ORIGINAL MAPS ON FILE IN THE MUNICIPAL TAX ASSESSOR'S OFFICE.

2. THE AREAS, BOUNDARIES, AND DIMENSIONS SHOWN ON THESE MAPS ARE DERIVED FROM AERIAL SURVEYS, RECORDED PLANS, MAPS, DEEDS, AND WILLS AND ARE TO BE USED FOR ASSESSMENT PURPOSES ONLY.

REVISIONS				
DATE	BY	LIC.NO	BLOCK	LOT
SEPTEMBER 2009	HAROLD E. PELLOW	#13229	VARIOUS	VARIOUS
JANUARY 2010	HAROLD E. PELLOW	#13229	VARIOUS	VARIOUS
AUGUST 2010	HAROLD E. PELLOW	#13229	VARIOUS	VARIOUS
NOVEMBER 2014	HAROLD E. PELLOW	#13229	VARIOUS	VARIOUS
OCTOBER 2021	HAROLD E. PELLOW	#13229	3501/3504	1,2.01/6.01

TAX MAP
TOWNSHIP OF STILLWATER
SUSSEX COUNTY, NEW JERSEY
SCALE: 1" = 400' MAR. 2009
Prepared By
HAROLD E. PELLOW
NEW JERSEY PROFESSIONAL ENGINEER AND
LAND SURVEYOR, LIC. #13229
HAROLD E. PELLOW & ASSOCIATES, INC.
17 PLAINS ROAD, AUGUSTA, NEW JERSEY

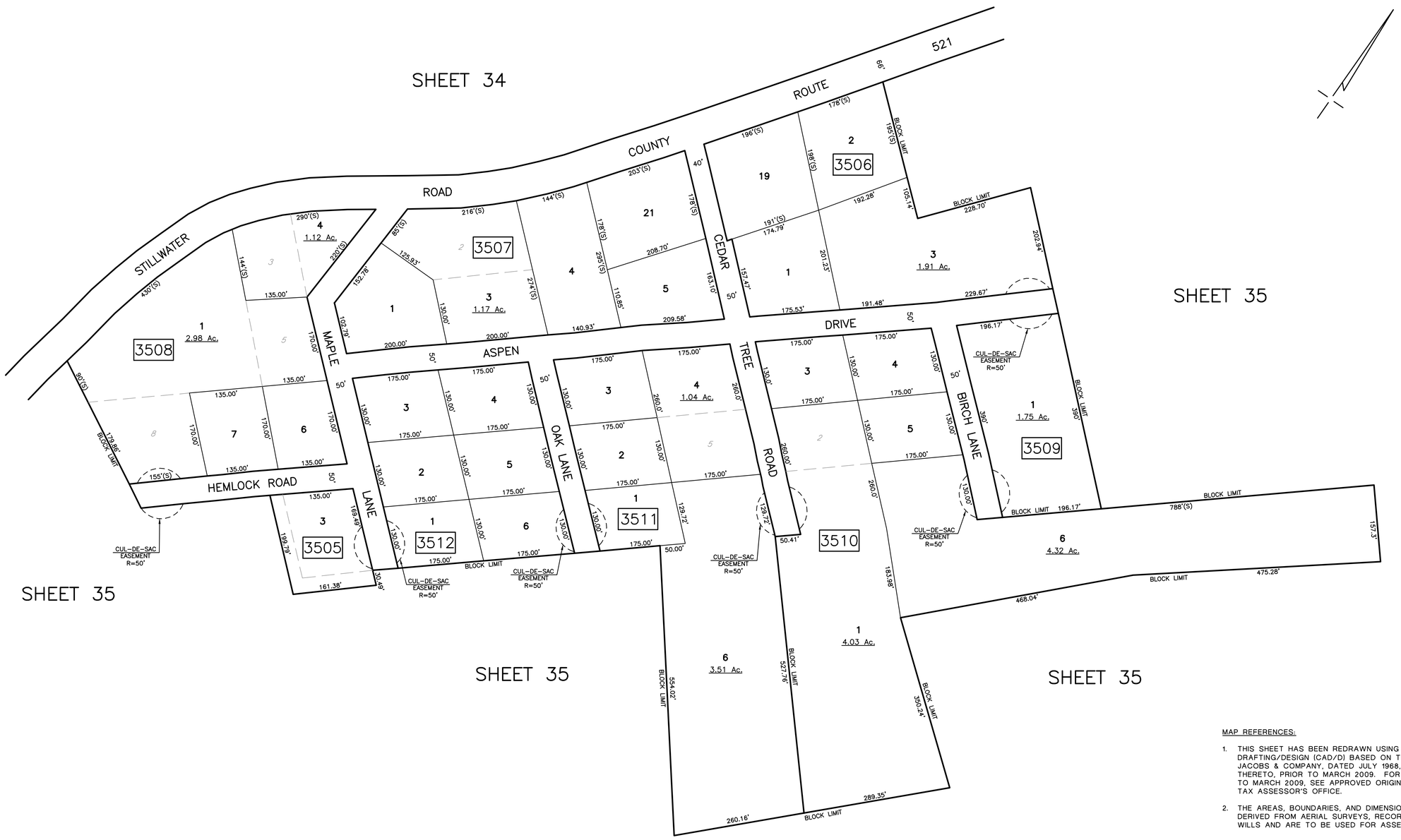

MAP REFERENCES:

1. THIS SHEET HAS BEEN REDRAWN USING COMPUTER AIDED DRAFTING/DESIGN (CAD/D) BASED ON THE MAP PREPARED BY J. L. JACOBS & COMPANY, DATED JULY 1968, AND THE GENERAL REVISIONS THERETO, PRIOR TO MARCH 2009. FOR REVISIONS AND CONDITIONS PRIOR TO MARCH 2009, SEE APPROVED ORIGINAL MAPS ON FILE IN THE MUNICIPAL TAX ASSESSOR'S OFFICE.

2. THE AREAS, BOUNDARIES, AND DIMENSIONS SHOWN ON THESE MAPS ARE DERIVED FROM AERIAL SURVEYS, RECORDED PLANS, MAPS, DEEDS, AND WILLS AND ARE TO BE USED FOR ASSESSMENT PURPOSES ONLY.

REVISIONS				
DATE	BY	LIC.NO	BLOCK	LOT
SEPTEMBER 2009	HAROLD E. PELLOW	#13229	VARIOUS	VARIOUS
JANUARY 2010	HAROLD E. PELLOW	#13229	VARIOUS	VARIOUS
NOVEMBER 2014	HAROLD E. PELLOW	#13229	VARIOUS	VARIOUS
OCTOBER 2021	HAROLD E. PELLOW	#13229	3510	1

TAX MAP
TOWNSHIP OF STILLWATER
SUSSEX COUNTY, NEW JERSEY
SCALE: 1" = 100' MAR. 2009
Prepared By
HAROLD E. PELLOW
NEW JERSEY PROFESSIONAL ENGINEER AND
LAND SURVEYOR, LIC. #13229
HAROLD E. PELLOW & ASSOCIATES, INC.
17 PLAINS ROAD, AUGUSTA, NEW JERSEY

EXEMPTED LOTS			
BLOCK	LOT	ACREAGE	REASON FOR EXEMPTION
3502	1.97	0.08	TOWNSHIP OF STILLWATER
3502	1.98	0.41	TOWNSHIP OF STILLWATER
3502	1.99	0.35	TOWNSHIP OF STILLWATER
3502	7	2.78	COUNTY OF SUSSEX
3503	6	3.30	STATE OF NEW JERSEY D E P

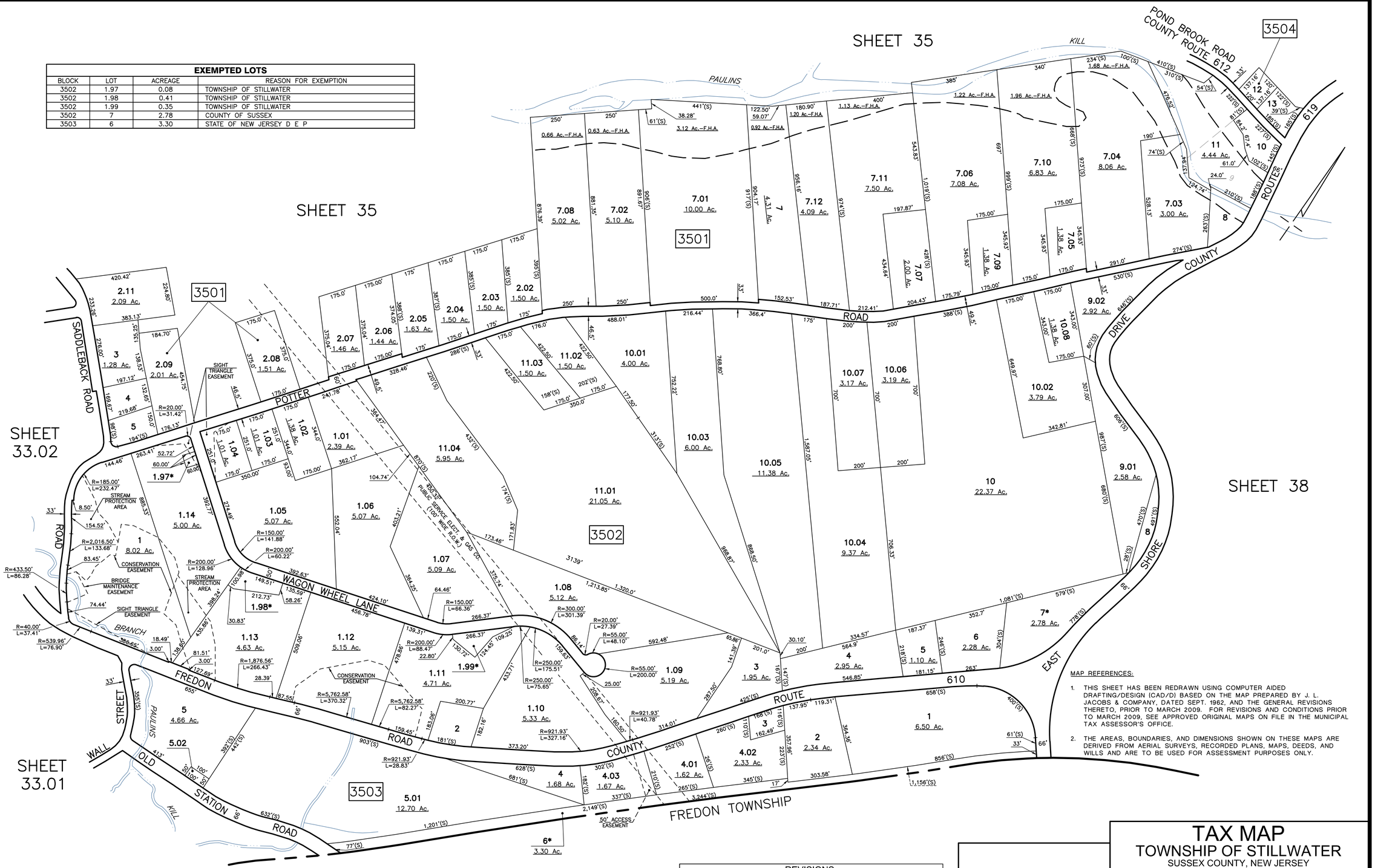

MAP REFERENCES:

1. THIS SHEET HAS BEEN REDRAWN USING COMPUTER AIDED DRAFTING/DESIGN (CAD/D) BASED ON THE MAP PREPARED BY J. L. JACOBS & COMPANY, DATED SEPT. 1962, AND THE GENERAL REVISIONS THERETO, PRIOR TO MARCH 2009. FOR REVISIONS AND CONDITIONS PRIOR TO MARCH 2009, SEE APPROVED ORIGINAL MAPS ON FILE IN THE MUNICIPAL TAX ASSESSOR'S OFFICE.
2. THE AREAS, BOUNDARIES, AND DIMENSIONS SHOWN ON THESE MAPS ARE DERIVED FROM AERIAL SURVEYS, RECORDED PLANS, MAPS, DEEDS, AND WILLS AND ARE TO BE USED FOR ASSESSMENT PURPOSES ONLY.

REVISIONS				
DATE	BY	LIC.NO	BLOCK	LOT
SEPTEMBER 2009	HAROLD E. PELLOW	#13229	VARIOUS	VARIOUS
JANUARY 2010	HAROLD E. PELLOW	#13229	VARIOUS	VARIOUS
AUGUST 2010	HAROLD E. PELLOW	#13229	VARIOUS	VARIOUS
NOVEMBER 2014	HAROLD E. PELLOW	#13229	VARIOUS	VARIOUS
OCTOBER 2021	HAROLD E. PELLOW	#13229	3502	1.97,1.98,1.99

TAX MAP
TOWNSHIP OF STILLWATER
SUSSEX COUNTY, NEW JERSEY
SCALE: 1" = 200' MAR. 2009
Prepared By
HAROLD E. PELLOW
NEW JERSEY PROFESSIONAL ENGINEER AND LAND SURVEYOR, LIC. #13229
HAROLD E. PELLOW & ASSOCIATES, INC.
17 PLAINS ROAD, AUGUSTA, NEW JERSEY

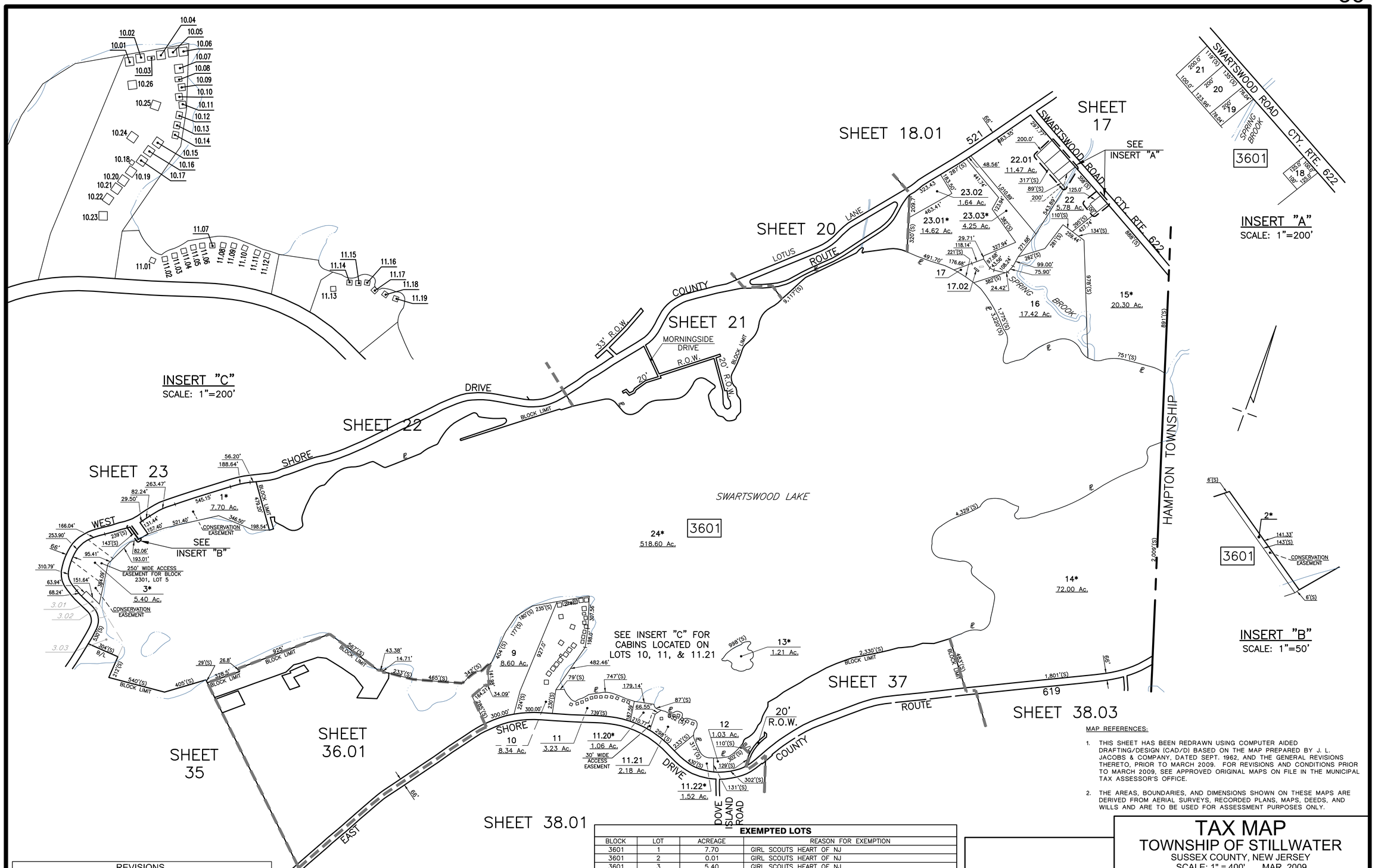

MAP REFERENCES:

1. THIS SHEET HAS BEEN REDRAWN USING COMPUTER AIDED DRAFTING/DESIGN (CAD/D) BASED ON THE MAP PREPARED BY J. L. JACOBS & COMPANY, DATED SEPT. 1962, AND THE GENERAL REVISIONS THERETO, PRIOR TO MARCH 2009. FOR REVISIONS AND CONDITIONS PRIOR TO MARCH 2009, SEE APPROVED ORIGINAL MAPS ON FILE IN THE MUNICIPAL TAX ASSESSOR'S OFFICE.

2. THE AREAS, BOUNDARIES, AND DIMENSIONS SHOWN ON THESE MAPS ARE DERIVED FROM AERIAL SURVEYS, RECORDED PLANS, MAPS, DEEDS, AND WILLS AND ARE TO BE USED FOR ASSESSMENT PURPOSES ONLY.

EXEMPTED LOTS

BLOCK	LOT	ACREAGE	REASON FOR EXEMPTION
3601	1	7.70	GIRL SCOUTS HEART OF NJ
3601	2	0.01	GIRL SCOUTS HEART OF NJ
3601	3	5.40	GIRL SCOUTS HEART OF NJ
3601	11.20	1.06	STATE OF NEW JERSEY D E P
3601	11.22	1.52	STATE OF NEW JERSEY D E P
3601	13	1.21	STATE OF NEW JERSEY D E P
3601	14	72.00	STATE OF NEW JERSEY D E P
3601	15	20.30	TOWNSHIP OF STILLWATER
3601	23.01	14.62	NEXT GENERATION MINISTRIES
3601	23.03	4.25	STATE OF NEW JERSEY D E P
3601	24	518.60	STATE OF NEW JERSEY D E P

REVISIONS

DATE	BY	LIC.NO	BLOCK	LOT
SEPTEMBER 2009	HAROLD E. PELLOW	#13229	VARIOUS	VARIOUS
JANUARY 2010	HAROLD E. PELLOW	#13229	VARIOUS	VARIOUS
AUGUST 2010	HAROLD E. PELLOW	#13229	VARIOUS	VARIOUS
NOVEMBER 2014	HAROLD E. PELLOW	#13229	VARIOUS	VARIOUS
DECEMBER 2015	HAROLD E. PELLOW	#13229	VARIOUS	VARIOUS
OCTOBER 2021	HAROLD E. PELLOW	#13229	3601	1,2,3,11.20,15,23.01,23.03
AUGUST 2022	HAROLD E. PELLOW	#13229	3601	16,17

TAX MAP
TOWNSHIP OF STILLWATER
SUSSEX COUNTY, NEW JERSEY
SCALE: 1" = 400' MAR. 2009
Prepared By
HAROLD E. PELLOW
NEW JERSEY PROFESSIONAL ENGINEER AND
LAND SURVEYOR, LIC. #13229
HAROLD E. PELLOW & ASSOCIATES, INC.
17 PLAINS ROAD, AUGUSTA, NEW JERSEY

REVISIONS				
DATE	BY	LIC.NO	BLOCK	LOT
JANUARY 2010	HAROLD E. PELLOW	#13229	VARIOUS	VARIOUS
AUGUST 2010	HAROLD E. PELLOW	#13229	VARIOUS	VARIOUS
JUNE 2012	HAROLD E. PELLOW	#13229	VARIOUS	VARIOUS
OCTOBER 2021	HAROLD E. PELLOW	#13229	3601/3602	4.01,4.04,4.05,7/16,17,18.01,18.02

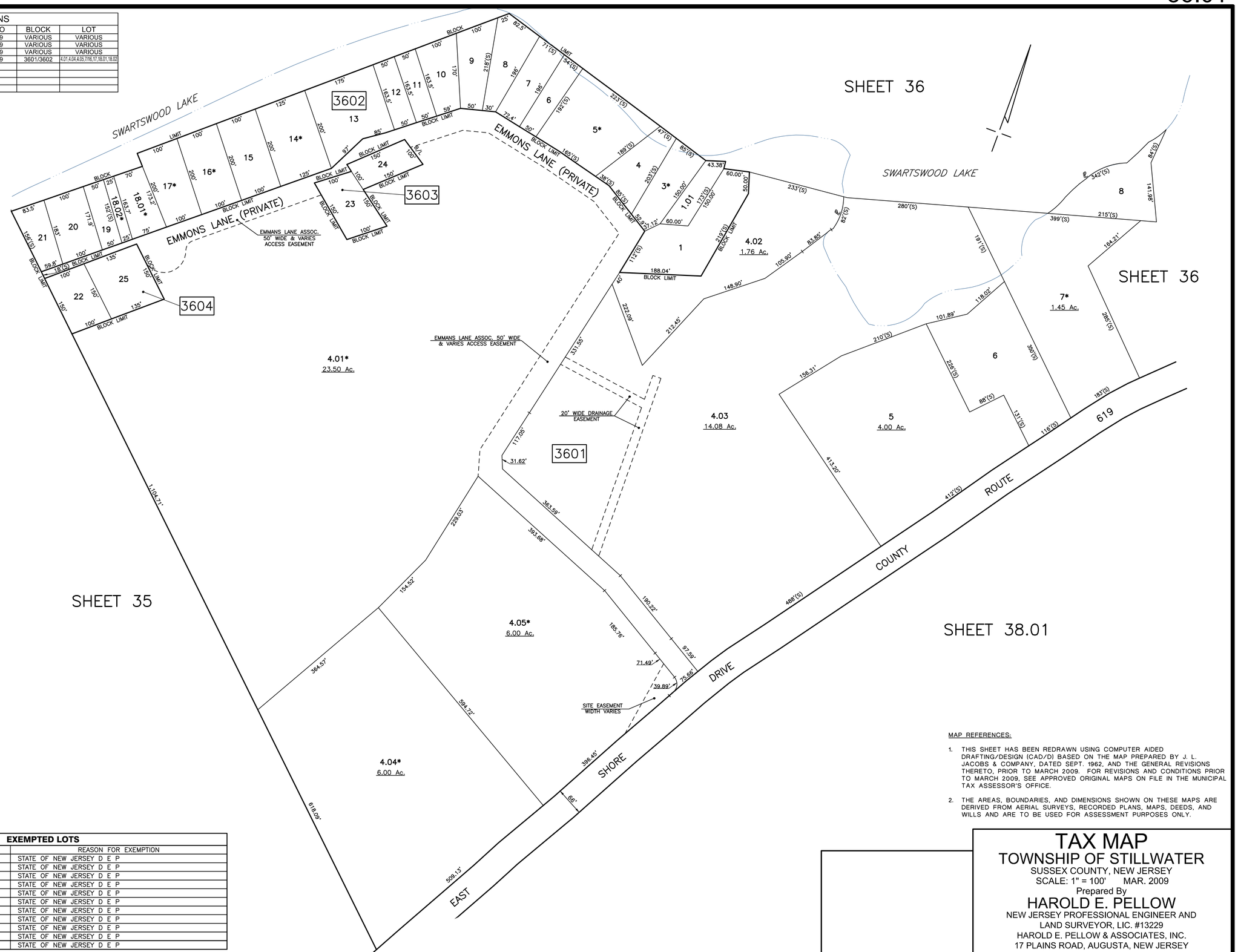

MAP REFERENCES:

1. THIS SHEET HAS BEEN REDRAWN USING COMPUTER AIDED DRAFTING/DESIGN (CAD/D) BASED ON THE MAP PREPARED BY J. L. JACOBS & COMPANY, DATED SEPT. 1962, AND THE GENERAL REVISIONS THERETO, PRIOR TO MARCH 2009. FOR REVISIONS AND CONDITIONS PRIOR TO MARCH 2009, SEE APPROVED ORIGINAL MAPS ON FILE IN THE MUNICIPAL TAX ASSESSOR'S OFFICE.

2. THE AREAS, BOUNDARIES, AND DIMENSIONS SHOWN ON THESE MAPS ARE DERIVED FROM AERIAL SURVEYS, RECORDED PLANS, MAPS, DEEDS, AND WILLS AND ARE TO BE USED FOR ASSESSMENT PURPOSES ONLY.

EXEMPTED LOTS

BLOCK	LOT	ACREAGE	REASON FOR EXEMPTION
3601	4.01	23.50	STATE OF NEW JERSEY D E P
3601	4.04	6.00	STATE OF NEW JERSEY D E P
3601	4.05	6.00	STATE OF NEW JERSEY D E P
3601	7	1.45	STATE OF NEW JERSEY D E P
3602	3	0.25	STATE OF NEW JERSEY D E P
3602	5	0.35	STATE OF NEW JERSEY D E P
3602	14	0.57	STATE OF NEW JERSEY D E P
3602	16	0.46	STATE OF NEW JERSEY D E P
3602	17	0.46	STATE OF NEW JERSEY D E P
3602	18.01	0.29	STATE OF NEW JERSEY D E P
3602	18.02	0.09	STATE OF NEW JERSEY D E P

TAX MAP
TOWNSHIP OF STILLWATER
SUSSEX COUNTY, NEW JERSEY
SCALE: 1" = 100' MAR. 2009
Prepared By
HAROLD E. PELLOW
NEW JERSEY PROFESSIONAL ENGINEER AND
LAND SURVEYOR, LIC. #13229
HAROLD E. PELLOW & ASSOCIATES, INC.
17 PLAINS ROAD, AUGUSTA, NEW JERSEY

EXEMPTED LOTS			
BLOCK	LOT	ACREAGE	REASON FOR EXEMPTION
3701	5	0.65	STATE OF NEW JERSEY D E P
3701	23	0.95	STATE OF NEW JERSEY D E P
3701	27	1.00	STATE OF NEW JERSEY D E P
3701	28	1.05	STATE OF NEW JERSEY D E P
3701	29	0.80	STATE OF NEW JERSEY D E P
3705	4	0.46	STATE OF NEW JERSEY D E P
3705	14.01	2.23	STATE OF NEW JERSEY D E P
3705	15	1.00	STATE OF NEW JERSEY D E P
3705	16	0.54	STATE OF NEW JERSEY D E P

**THE OVERLAPPING LINES AND DIMENSIONS SHOWN ARE PLOTTED IN ACCORDANCE WITH THE METES AND BOUNDS DESCRIPTIONS APPEARING IN THE LAST DEED OF RECORD FOR EACH PARCEL & DO NOT PURPORT TO REPRESENT TITLE OR OWNERSHIP STATUS IN ANY MANNER. THESE SITUATIONS ARE SUBJECT TO SOLUTION BY THE PROPERTY OWNERS CONCERNED.

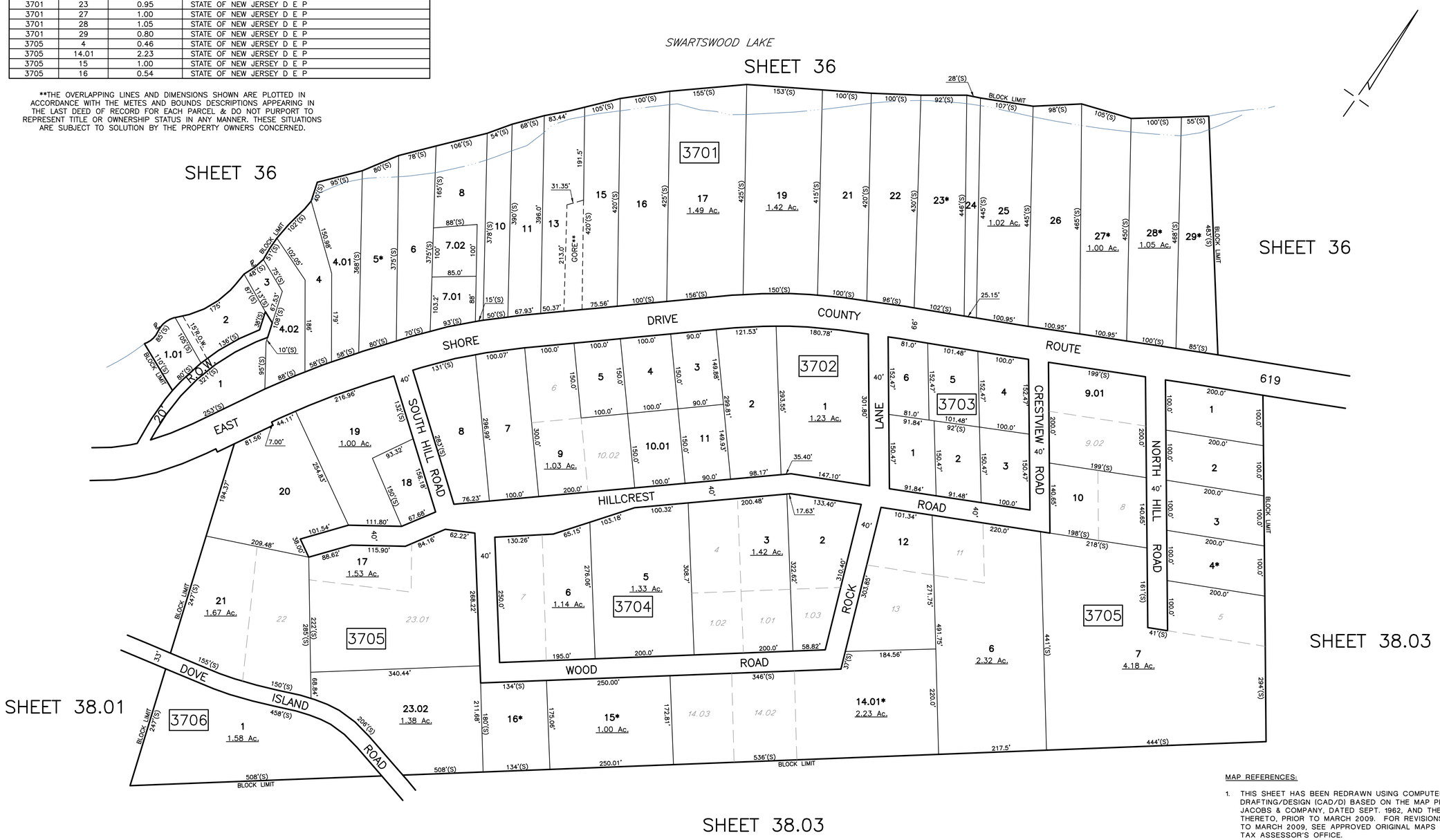

MAP REFERENCES:

1. THIS SHEET HAS BEEN REDRAWN USING COMPUTER AIDED DRAFTING/DESIGN (CAD/D) BASED ON THE MAP PREPARED BY J. L. JACOBS & COMPANY, DATED SEPT. 1962, AND THE GENERAL REVISIONS THERETO, PRIOR TO MARCH 2009. FOR REVISIONS AND CONDITIONS PRIOR TO MARCH 2009, SEE APPROVED ORIGINAL MAPS ON FILE IN THE MUNICIPAL TAX ASSESSOR'S OFFICE.

2. THE AREAS, BOUNDARIES, AND DIMENSIONS SHOWN ON THESE MAPS ARE DERIVED FROM AERIAL SURVEYS, RECORDED PLANS, MAPS, DEEDS, AND WILLS AND ARE TO BE USED FOR ASSESSMENT PURPOSES ONLY.

REVISIONS				
DATE	BY	LIC.NO	BLOCK	LOT
AUGUST 2010	HAROLD E. PELLOW	#13229	VARIOUS	VARIOUS
JUNE 2012	HAROLD E. PELLOW	#13229	VARIOUS	VARIOUS
OCTOBER 2021	HAROLD E. PELLOW	#13229	3701/3705	5,13,15,27/4,14.01,16
AUGUST 2024	HAROLD E. PELLOW	#13229	3705	15

TAX MAP
TOWNSHIP OF STILLWATER
SUSSEX COUNTY, NEW JERSEY
SCALE: 1" = 100' MAR. 2009
Prepared By
HAROLD E. PELLOW
NEW JERSEY PROFESSIONAL ENGINEER AND
LAND SURVEYOR, LIC. #13229
HAROLD E. PELLOW & ASSOCIATES, INC.
17 PLAINS ROAD, AUGUSTA, NEW JERSEY

EXEMPTED LOTS			
BLOCK	LOT	ACREAGE	REASON FOR EXEMPTION
3805	20	3.25	STATE OF NEW JERSEY D E P
3806	1	0.72	TOWNSHIP OF STILLWATER
3806	2	1.32	STATE OF NEW JERSEY D E P

REVISIONS				
DATE	BY	LIC.NO	BLOCK	LOT
AUGUST 2010	HAROLD E. PELLOW	#13229	VARIOUS	VARIOUS

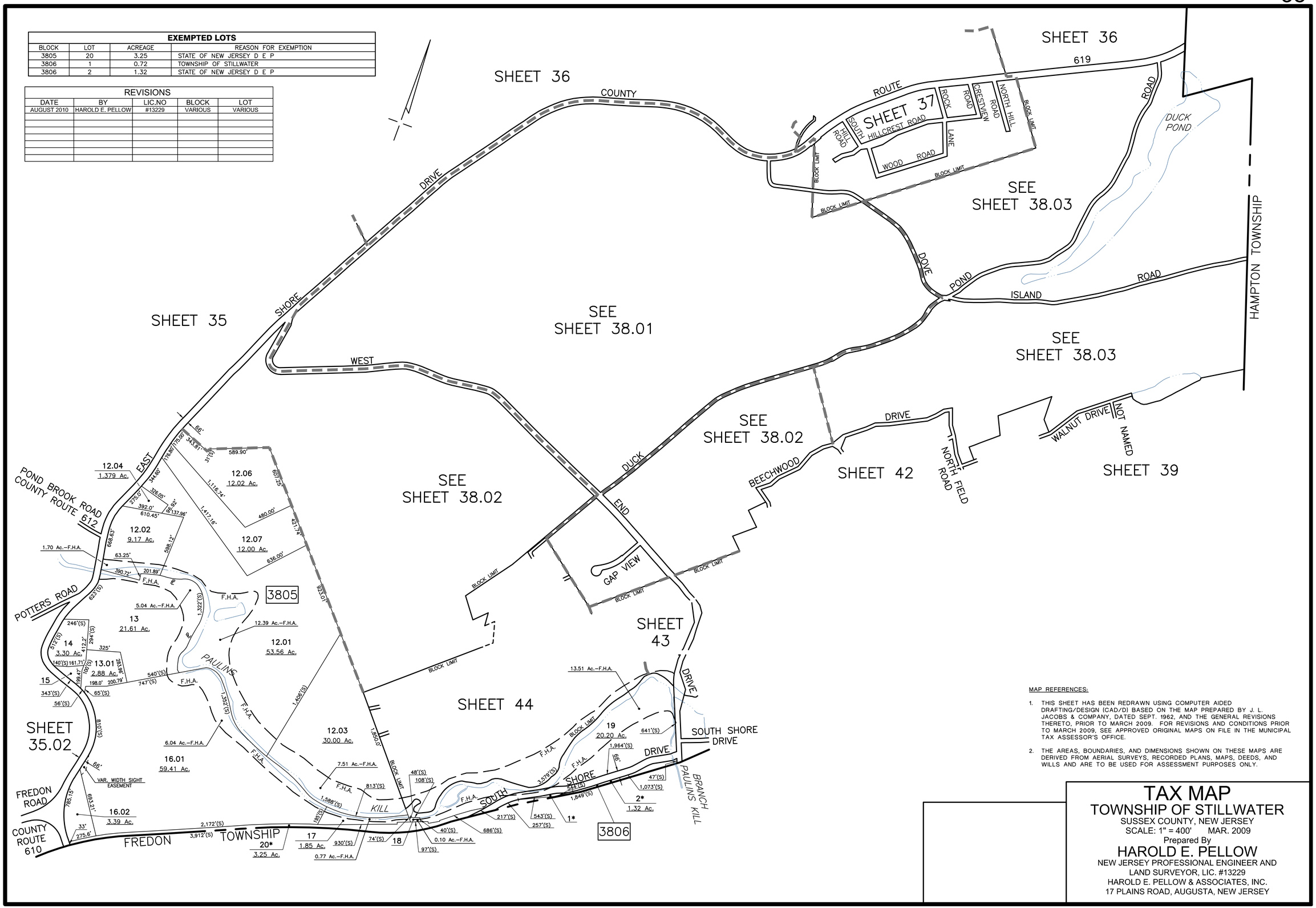

MAP REFERENCES:

1. THIS SHEET HAS BEEN REDRAWN USING COMPUTER AIDED DRAFTING/DESIGN (CAD/D) BASED ON THE MAP PREPARED BY J. L. JACOBS & COMPANY, DATED SEPT. 1962, AND THE GENERAL REVISIONS THERETO, PRIOR TO MARCH 2009. FOR REVISIONS AND CONDITIONS PRIOR TO MARCH 2009, SEE APPROVED ORIGINAL MAPS ON FILE IN THE MUNICIPAL TAX ASSESSOR'S OFFICE.

2. THE AREAS, BOUNDARIES, AND DIMENSIONS SHOWN ON THESE MAPS ARE DERIVED FROM AERIAL SURVEYS, RECORDED PLANS, MAPS, DEEDS, AND WILLS AND ARE TO BE USED FOR ASSESSMENT PURPOSES ONLY.

TAX MAP
TOWNSHIP OF STILLWATER
SUSSEX COUNTY, NEW JERSEY
SCALE: 1" = 400' MAR. 2009
Prepared By
HAROLD E. PELLOW
NEW JERSEY PROFESSIONAL ENGINEER AND LAND SURVEYOR, LIC. #13229
HAROLD E. PELLOW & ASSOCIATES, INC.
17 PLAINS ROAD, AUGUSTA, NEW JERSEY

EXEMPTED LOTS			
BLOCK	LOT	ACREAGE	REASON FOR EXEMPTION
3804	1.01	93.29	STATE OF NEW JERSEY D E P
3804	10	1.49	STATE OF NEW JERSEY D E P

REVISIONS				
DATE	BY	LIC.NO	BLOCK	LOT
SEPTEMBER 2009	HAROLD E. PELLOW	#13229	VARIOUS	VARIOUS
JANUARY 2010	HAROLD E. PELLOW	#13229	VARIOUS	VARIOUS
AUGUST 2010	HAROLD E. PELLOW	#13229	VARIOUS	VARIOUS

MAP REFERENCES:

1. THIS SHEET HAS BEEN REDRAWN USING COMPUTER AIDED DRAFTING/DESIGN (CAD/D) BASED ON THE MAP PREPARED BY J. L. JACOBS & COMPANY, DATED SEPT. 1962, AND THE GENERAL REVISIONS THERETO, PRIOR TO MARCH 2009. FOR REVISIONS AND CONDITIONS PRIOR TO MARCH 2009, SEE APPROVED ORIGINAL MAPS ON FILE IN THE MUNICIPAL TAX ASSESSOR'S OFFICE.

2. THE AREAS, BOUNDARIES, AND DIMENSIONS SHOWN ON THESE MAPS ARE DERIVED FROM AERIAL SURVEYS, RECORDED PLANS, MAPS, DEEDS, AND WILLS AND ARE TO BE USED FOR ASSESSMENT PURPOSES ONLY.

TAX MAP
TOWNSHIP OF STILLWATER
SUSSEX COUNTY, NEW JERSEY
SCALE: 1" = 200' MAR. 2009
Prepared By
HAROLD E. PELLOW
NEW JERSEY PROFESSIONAL ENGINEER AND
LAND SURVEYOR, LIC. #13229
HAROLD E. PELLOW & ASSOCIATES, INC.
17 PLAINS ROAD, AUGUSTA, NEW JERSEY

REVISIONS				
DATE	BY	LIC.NO	BLOCK	LOT
SEPTEMBER 2009	HAROLD E. PELLOW	#13229	VARIOUS	VARIOUS
JANUARY 2010	HAROLD E. PELLOW	#13229	VARIOUS	VARIOUS
OCTOBER 2021	HAROLD E. PELLOW	#13229	3805/3807	4.01/2.02,2.11
AUGUST 2022	HAROLD E. PELLOW	#13229	3805	4.01

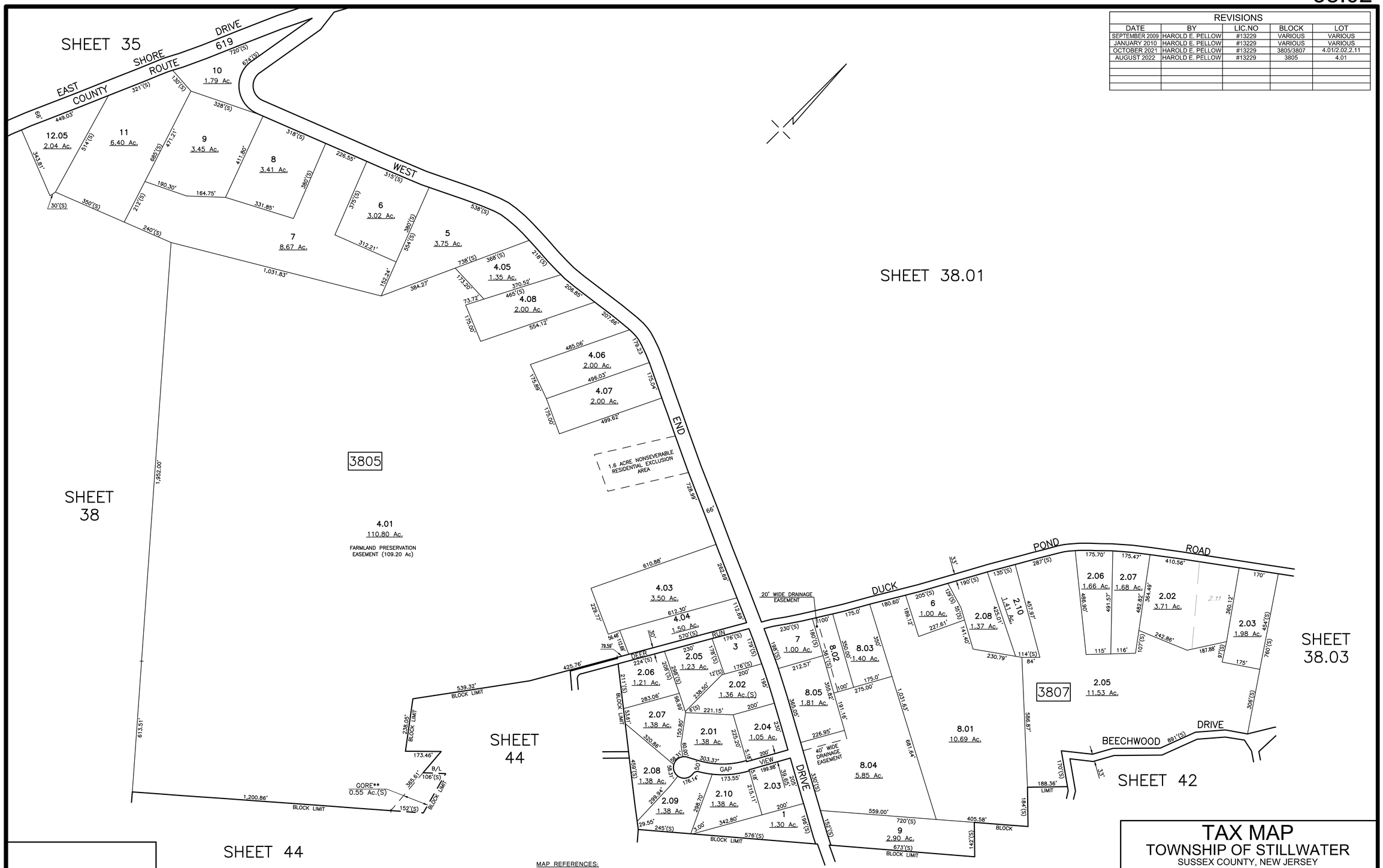

**THE OVERLAPPING LINES AND DIMENSIONS SHOWN ARE PLOTTED IN ACCORDANCE WITH THE METES AND BOUNDS DESCRIPTIONS APPEARING IN THE LAST DEED OF RECORD FOR EACH PARCEL & DO NOT PURPORT TO REPRESENT TITLE OR OWNERSHIP STATUS IN ANY MANNER. THESE SITUATIONS ARE SUBJECT TO SOLUTION BY THE PROPERTY OWNERS CONCERNED.

MAP REFERENCES:

1. THIS SHEET HAS BEEN REDRAWN USING COMPUTER AIDED DRAFTING/DESIGN (CAD/D) BASED ON THE MAP PREPARED BY J. L. JACOBS & COMPANY, DATED SEPT. 1962, AND THE GENERAL REVISIONS THERETO, PRIOR TO MARCH 2009. FOR REVISIONS AND CONDITIONS PRIOR TO MARCH 2009, SEE APPROVED ORIGINAL MAPS ON FILE IN THE MUNICIPAL TAX ASSESSOR'S OFFICE.

2. THE AREAS, BOUNDARIES, AND DIMENSIONS SHOWN ON THESE MAPS ARE DERIVED FROM AERIAL SURVEYS, RECORDED PLANS, MAPS, DEEDS, AND WILLS AND ARE TO BE USED FOR ASSESSMENT PURPOSES ONLY.

TAX MAP
TOWNSHIP OF STILLWATER
SUSSEX COUNTY, NEW JERSEY
SCALE: 1" = 200' MAR. 2009
Prepared By
HAROLD E. PELLOW
NEW JERSEY PROFESSIONAL ENGINEER AND LAND SURVEYOR, LIC. #13229
HAROLD E. PELLOW & ASSOCIATES, INC.
17 PLAINS ROAD, AUGUSTA, NEW JERSEY

EXEMPTED LOTS			
BLOCK	LOT	ACREAGE	REASON FOR EXEMPTION
3802	2	52.15	STATE OF NEW JERSEY D E P
3803	1	71.85	STATE OF NEW JERSEY D E P
3807	3	2.95	STATE OF NEW JERSEY D E P

REVISIONS				
DATE	BY	LIC.NO	BLOCK	LOT
AUGUST 2010	HAROLD E. PELLOW	#13229	VARIOUS	VARIOUS

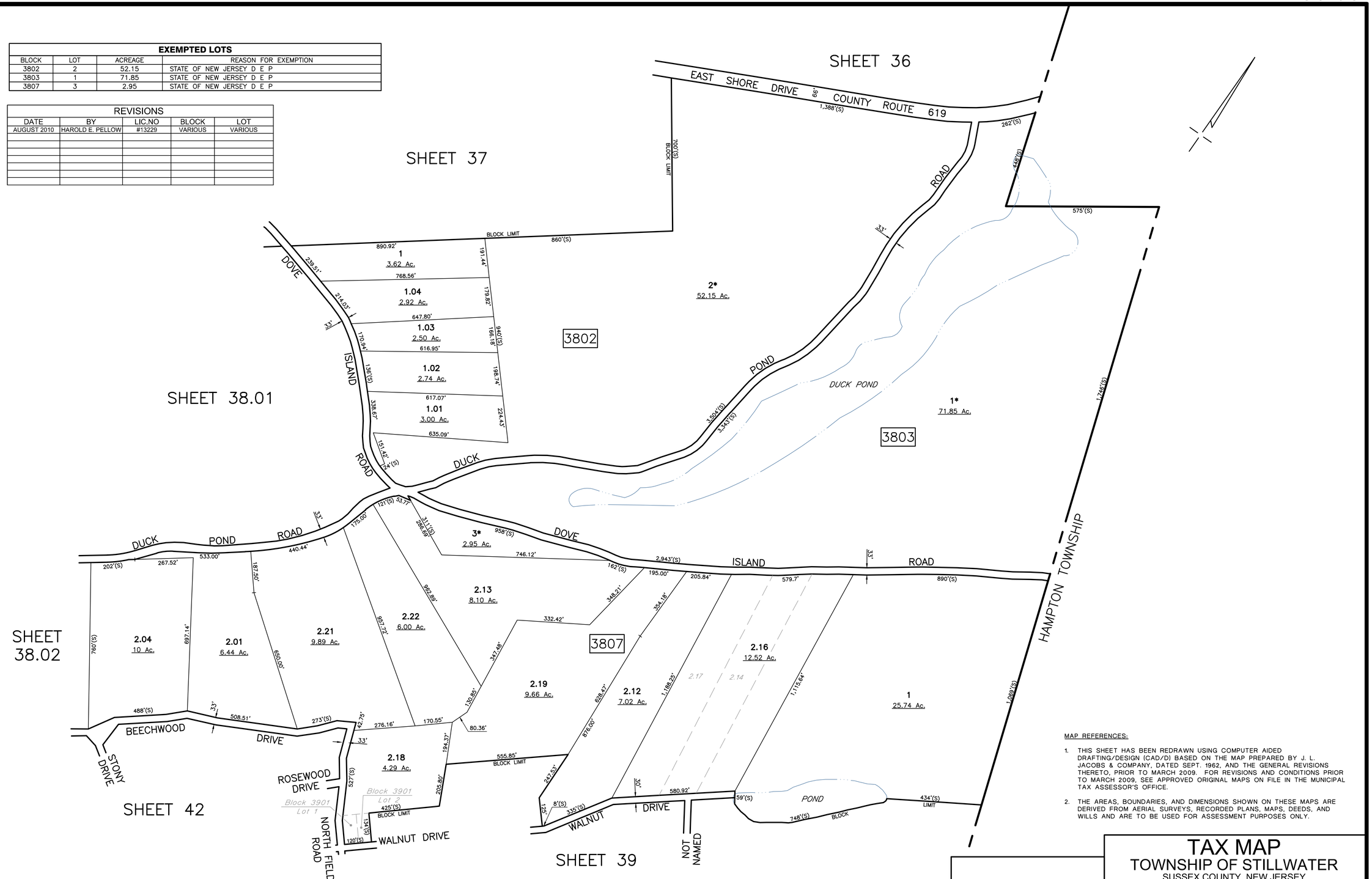

MAP REFERENCES:

1. THIS SHEET HAS BEEN REDRAWN USING COMPUTER AIDED DRAFTING/DESIGN (CAD/D) BASED ON THE MAP PREPARED BY J. L. JACOBS & COMPANY, DATED SEPT. 1962, AND THE GENERAL REVISIONS THERETO, PRIOR TO MARCH 2009. FOR REVISIONS AND CONDITIONS PRIOR TO MARCH 2009, SEE APPROVED ORIGINAL MAPS ON FILE IN THE MUNICIPAL TAX ASSESSOR'S OFFICE.

2. THE AREAS, BOUNDARIES, AND DIMENSIONS SHOWN ON THESE MAPS ARE DERIVED FROM AERIAL SURVEYS, RECORDED PLANS, MAPS, DEEDS, AND WILLS AND ARE TO BE USED FOR ASSESSMENT PURPOSES ONLY.

TAX MAP
TOWNSHIP OF STILLWATER
SUSSEX COUNTY, NEW JERSEY
SCALE: 1" = 200' MAR. 2009
Prepared By
HAROLD E. PELLOW
NEW JERSEY PROFESSIONAL ENGINEER AND LAND SURVEYOR, LIC. #13229
HAROLD E. PELLOW & ASSOCIATES, INC.
17 PLAINS ROAD, AUGUSTA, NEW JERSEY

EXEMPTED LOTS			
BLOCK	LOT	ACREAGE	REASON FOR EXEMPTION
3902	5	0.32	TOWNSHIP OF STILLWATER
3902	8	0.33	TOWNSHIP OF STILLWATER
3907	8	0.45	STILLWATER WATER DISTRICT 1

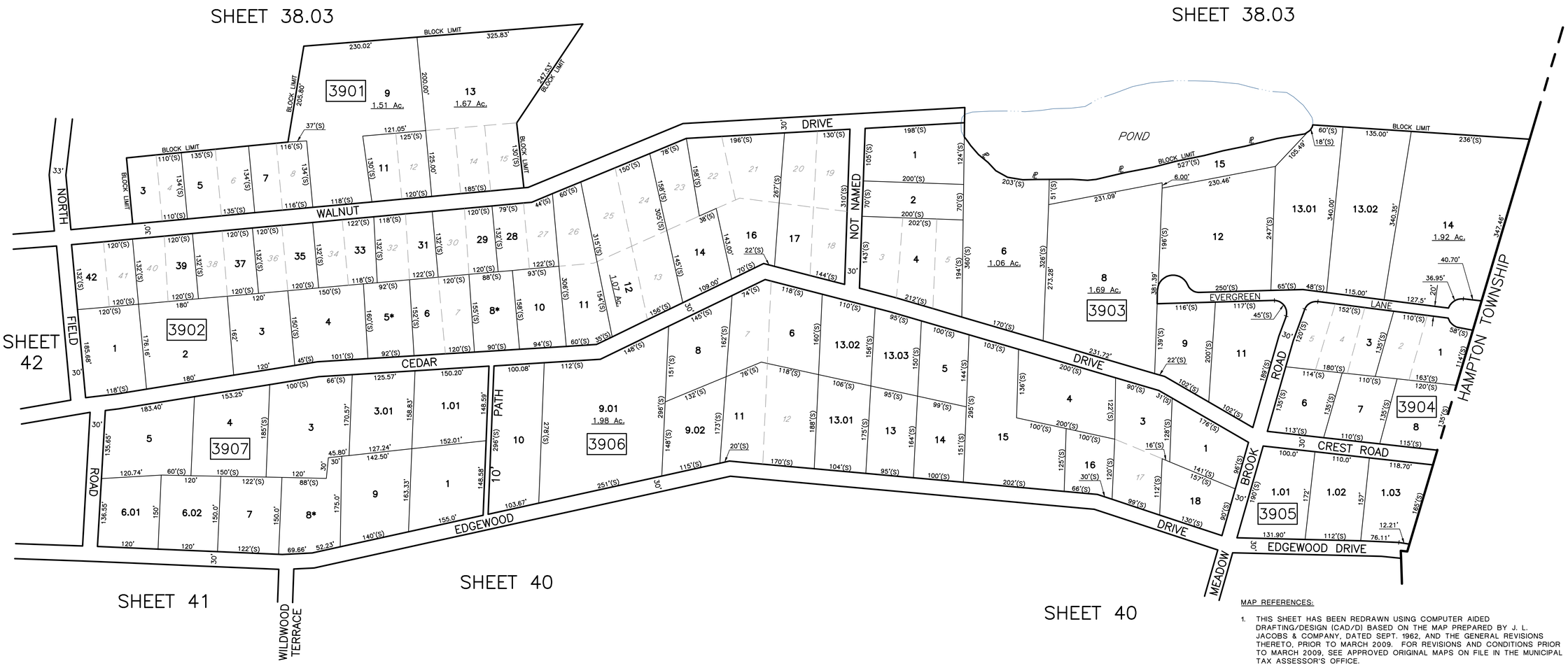

MAP REFERENCES:

1. THIS SHEET HAS BEEN REDRAWN USING COMPUTER AIDED DRAFTING/DESIGN (CAD/D) BASED ON THE MAP PREPARED BY J. L. JACOBS & COMPANY, DATED SEPT. 1962, AND THE GENERAL REVISIONS THERETO, PRIOR TO MARCH 2009. FOR REVISIONS AND CONDITIONS PRIOR TO MARCH 2009, SEE APPROVED ORIGINAL MAPS ON FILE IN THE MUNICIPAL TAX ASSESSOR'S OFFICE.

2. THE AREAS, BOUNDARIES, AND DIMENSIONS SHOWN ON THESE MAPS ARE DERIVED FROM AERIAL SURVEYS, RECORDED PLANS, MAPS, DEEDS, AND WILLS AND ARE TO BE USED FOR ASSESSMENT PURPOSES ONLY.

REVISIONS				
DATE	BY	LIC.NO	BLOCK	LOT
JANUARY 2010	HAROLD E. PELLOW	#13229	VARIOUS	VARIOUS
MARCH 2010	HAROLD E. PELLOW	#13229	VARIOUS	VARIOUS
AUGUST 2010	HAROLD E. PELLOW	#13229	VARIOUS	VARIOUS
NOVEMBER 2014	HAROLD E. PELLOW	#13229	VARIOUS	VARIOUS
OCTOBER 2021	HAROLD E. PELLOW	#13229	3902	8

TAX MAP
TOWNSHIP OF STILLWATER
SUSSEX COUNTY, NEW JERSEY
SCALE: 1" = 100' MAR. 2009
Prepared By
HAROLD E. PELLOW
NEW JERSEY PROFESSIONAL ENGINEER AND
LAND SURVEYOR, LIC. #13229
HAROLD E. PELLOW & ASSOCIATES, INC.
17 PLAINS ROAD, AUGUSTA, NEW JERSEY

EXEMPTED LOTS			
BLOCK	LOT	ACREAGE	REASON FOR EXEMPTION
4001	4	0.32	TOWNSHIP OF STILLWATER
4002	11	0.48	KATIE'S HOUSE INC
4002	20	0.12	STILLWATER WATER DISTRICT 1
4003	10	0.66	TOWNSHIP OF STILLWATER
4004	18	1.38	TOWNSHIP OF STILLWATER
4006	1	0.18	STATE OF NEW JERSEY DEP

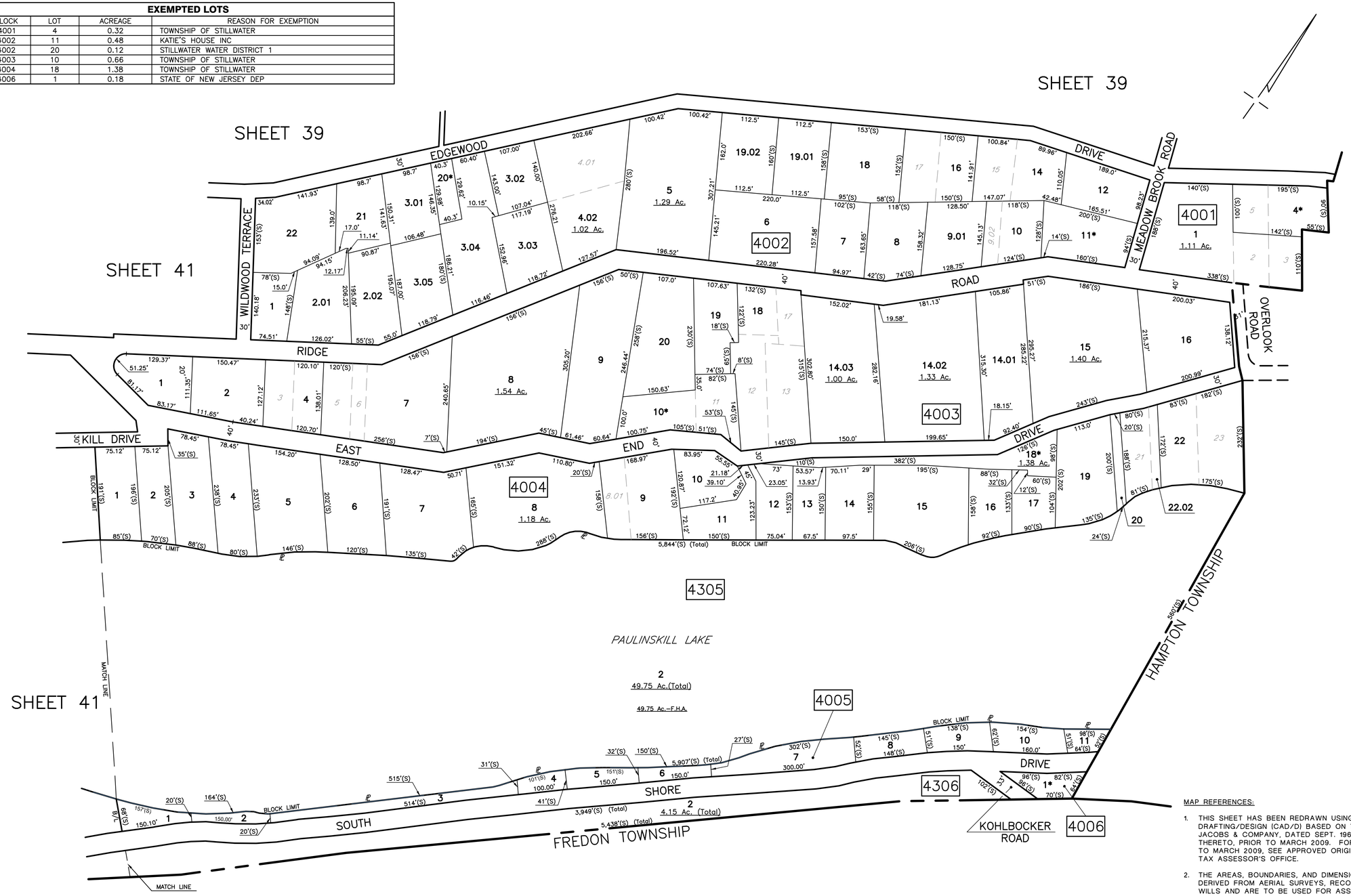

MAP REFERENCES:

1. THIS SHEET HAS BEEN REDRAWN USING COMPUTER AIDED DRAFTING/DESIGN (CAD/D) BASED ON THE MAP PREPARED BY J. L. JACOBS & COMPANY, DATED SEPT. 1962, AND THE GENERAL REVISIONS THERETO, PRIOR TO MARCH 2009. FOR REVISIONS AND CONDITIONS PRIOR TO MARCH 2009, SEE APPROVED ORIGINAL MAPS ON FILE IN THE MUNICIPAL TAX ASSESSOR'S OFFICE.

2. THE AREAS, BOUNDARIES, AND DIMENSIONS SHOWN ON THESE MAPS ARE DERIVED FROM AERIAL SURVEYS, RECORDED PLANS, MAPS, DEEDS, AND WILLS AND ARE TO BE USED FOR ASSESSMENT PURPOSES ONLY.

ALL LOTS SHOWN ON SHEET 40 ARE PART OF WATER DISTRICT NO. 1

REVISIONS				
DATE	BY	LIC.NO	BLOCK	LOT
AUGUST 2010	HAROLD E. PELLOW	#13229	VARIOUS	VARIOUS
JANUARY 2010	HAROLD E. PELLOW	#13229	VARIOUS	VARIOUS
AUGUST 2020	HAROLD E. PELLOW	#13229	4005	1-11
OCTOBER 2021	HAROLD E. PELLOW	#13229	4001/4002/4003/4004/4006	4/11,20/10/18/1
AUGUST 2024	HAROLD E. PELLOW	#13229	4004	21,22.02

TAX MAP
TOWNSHIP OF STILLWATER
SUSSEX COUNTY, NEW JERSEY
SCALE: 1" = 100' MAR. 2009
Prepared By
HAROLD E. PELLOW
NEW JERSEY PROFESSIONAL ENGINEER AND LAND SURVEYOR, LIC. #13229
HAROLD E. PELLOW & ASSOCIATES, INC.
17 PLAINS ROAD, AUGUSTA, NEW JERSEY

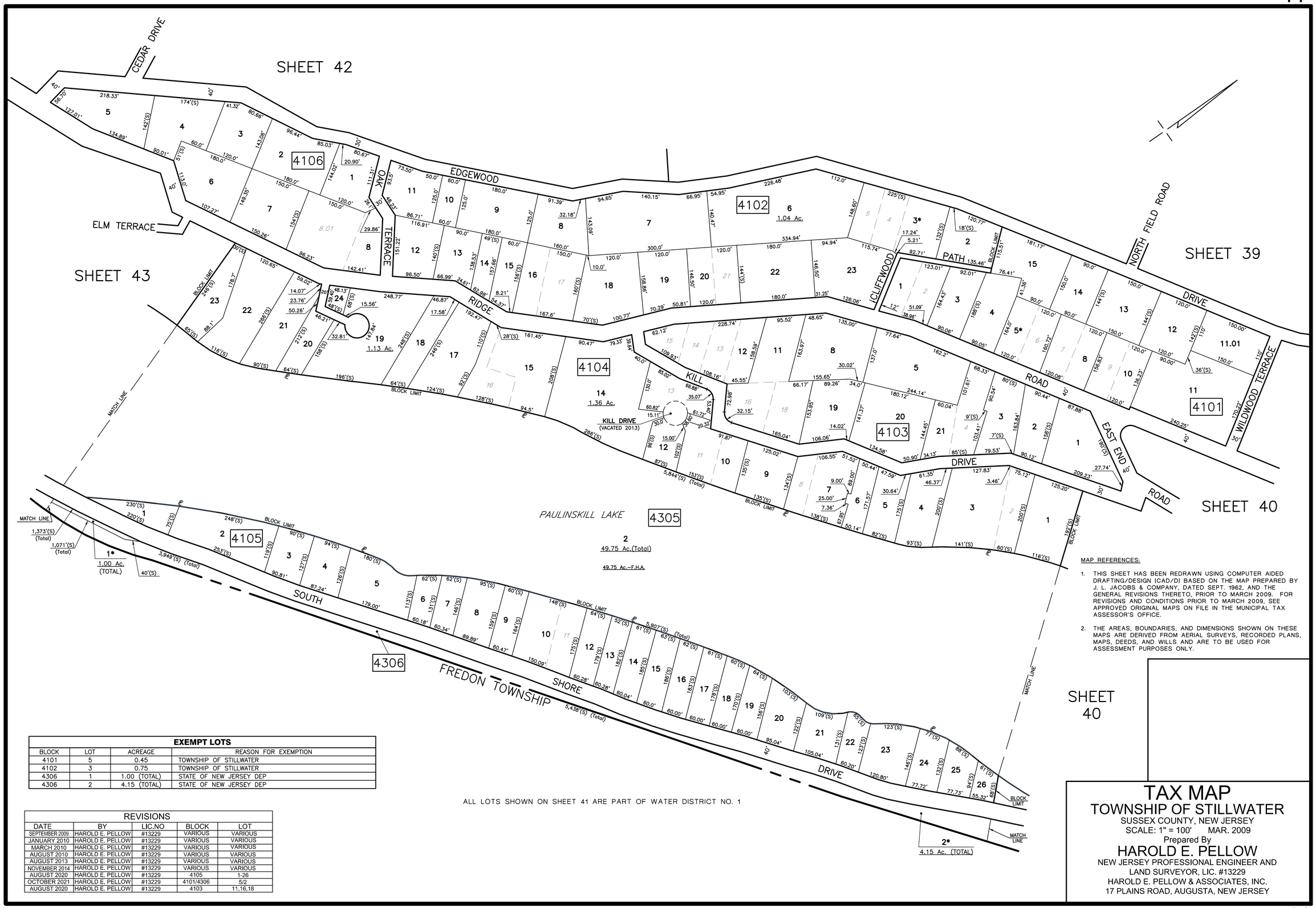

MAP REFERENCES:

1. THIS SHEET HAS BEEN REDRAWN USING COMPUTER AIDED DRAFTING/DESIGN (CAD/D) BASED ON THE MAP PREPARED BY J. L. JACOBS & COMPANY, DATED SEPT. 1962, AND THE GENERAL REVISIONS THERETO, PRIOR TO MARCH 2009. FOR REVISIONS AND CONDITIONS PRIOR TO MARCH 2009, SEE APPROVED ORIGINAL MAPS ON FILE IN THE MUNICIPAL TAX ASSESSOR'S OFFICE.

2. THE AREAS, BOUNDARIES, AND DIMENSIONS SHOWN ON THESE MAPS ARE DERIVED FROM AERIAL SURVEYS, RECORDED PLANS, MAPS, DEEDS, AND WILLS AND ARE TO BE USED FOR ASSESSMENT PURPOSES ONLY.

EXEMPT LOTS

BLOCK	LOT	ACREAGE	REASON FOR EXEMPTION
4101	5	0.45	TOWNSHIP OF STILLWATER
4102	3	0.75	TOWNSHIP OF STILLWATER
4306	1	1.00 (TOTAL)	STATE OF NEW JERSEY DEP
4306	2	4.15 (TOTAL)	STATE OF NEW JERSEY DEP

ALL LOTS SHOWN ON SHEET 41 ARE PART OF WATER DISTRICT NO. 1

REVISIONS

DATE	BY	LIC.NO	BLOCK	LOT
SEPTEMBER 2009	HAROLD E. PELLOW	#13229	VARIOUS	VARIOUS
JANUARY 2010	HAROLD E. PELLOW	#13229	VARIOUS	VARIOUS
MARCH 2010	HAROLD E. PELLOW	#13229	VARIOUS	VARIOUS
AUGUST 2010	HAROLD E. PELLOW	#13229	VARIOUS	VARIOUS
AUGUST 2013	HAROLD E. PELLOW	#13229	VARIOUS	VARIOUS
NOVEMBER 2014	HAROLD E. PELLOW	#13229	VARIOUS	VARIOUS
AUGUST 2020	HAROLD E. PELLOW	#13229	4105	1-26
OCTOBER 2021	HAROLD E. PELLOW	#13229	4101/4306	5/2
AUGUST 2020	HAROLD E. PELLOW	#13229	4103	11,16,18

TAX MAP
TOWNSHIP OF STILLWATER
SUSSEX COUNTY, NEW JERSEY
SCALE: 1" = 100' MAR. 2009
Prepared By
HAROLD E. PELLOW
NEW JERSEY PROFESSIONAL ENGINEER AND LAND SURVEYOR, LIC. #13229
HAROLD E. PELLOW & ASSOCIATES, INC.
17 PLAINS ROAD, AUGUSTA, NEW JERSEY

EXEMPTED LOTS			
BLOCK	LOT	ACREAGE	REASON FOR EXEMPTION
4202	8	0.03	TOWNSHIP OF STILLWATER
4204	11	0.77	TOWNSHIP OF STILLWATER
4205	1	6.84	TOWNSHIP OF STILLWATER
4206	1	0.46	TOWNSHIP OF STILLWATER
4209	9	0.50	TOWNSHIP OF STILLWATER

MAP REFERENCES:

1. THIS SHEET HAS BEEN REDRAWN USING COMPUTER AIDED DRAFTING/DESIGN (CAD/D) BASED ON THE MAP PREPARED BY J. L. JACOBS & COMPANY, DATED SEPT. 1962, AND THE GENERAL REVISIONS THERETO, PRIOR TO MARCH 2009. FOR REVISIONS AND CONDITIONS PRIOR TO MARCH 2009, SEE APPROVED ORIGINAL MAPS ON FILE IN THE MUNICIPAL TAX ASSESSOR'S OFFICE.

2. THE AREAS, BOUNDARIES, AND DIMENSIONS SHOWN ON THESE MAPS ARE DERIVED FROM AERIAL SURVEYS, RECORDED PLANS, MAPS, DEEDS, AND WILLS AND ARE TO BE USED FOR ASSESSMENT PURPOSES ONLY.

ALL LOTS SHOWN ON SHEET 42 ARE PART OF WATER DISTRICT NO. 1

REVISIONS				
DATE	BY	LIC.NO	BLOCK	LOT
SEPTEMBER 2009	HAROLD E. PELLOW	#13229	VARIOUS	VARIOUS
JANUARY 2010	HAROLD E. PELLOW	#13229	VARIOUS	VARIOUS
AUGUST 2010	HAROLD E. PELLOW	#13229	VARIOUS	VARIOUS
JUNE 2011	HAROLD E. PELLOW	#13229	VARIOUS	VARIOUS
JUNE 2012	HAROLD E. PELLOW	#13229	VARIOUS	VARIOUS
NOVEMBER 2014	HAROLD E. PELLOW	#13229	VARIOUS	VARIOUS
OCTOBER 2021	HAROLD E. PELLOW	#13229	4202/4205/4209	8/1/9

TAX MAP
TOWNSHIP OF STILLWATER
SUSSEX COUNTY, NEW JERSEY
SCALE: 1" = 100' MAR. 2009
Prepared By
HAROLD E. PELLOW
NEW JERSEY PROFESSIONAL ENGINEER AND
LAND SURVEYOR, LIC. #13229
HAROLD E. PELLOW & ASSOCIATES, INC.
17 PLAINS ROAD, AUGUSTA, NEW JERSEY

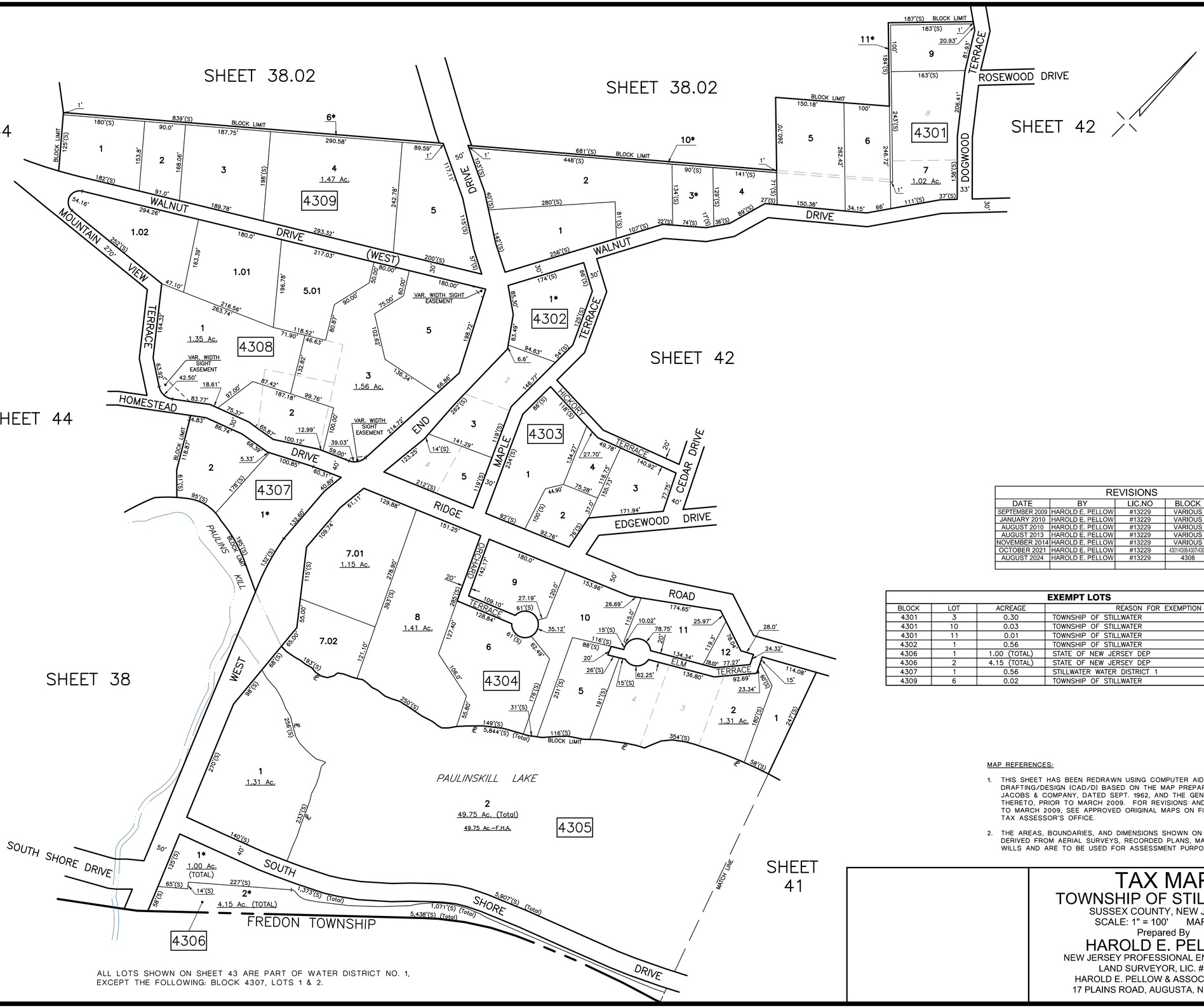

ALL LOTS SHOWN ON SHEET 43 ARE PART OF WATER DISTRICT NO. 1, EXCEPT THE FOLLOWING: BLOCK 4307, LOTS 1 & 2.

REVISIONS				
DATE	BY	LIC.NO	BLOCK	LOT
SEPTEMBER 2009	HAROLD E. PELLOW	#13229	VARIOUS	VARIOUS
JANUARY 2010	HAROLD E. PELLOW	#13229	VARIOUS	VARIOUS
AUGUST 2010	HAROLD E. PELLOW	#13229	VARIOUS	VARIOUS
AUGUST 2013	HAROLD E. PELLOW	#13229	VARIOUS	VARIOUS
NOVEMBER 2014	HAROLD E. PELLOW	#13229	VARIOUS	VARIOUS
OCTOBER 2021	HAROLD E. PELLOW	#13229	4301/4305/4307/4309	10/2/1/6
AUGUST 2024	HAROLD E. PELLOW	#13229	4308	1,2,3

EXEMPT LOTS

BLOCK	LOT	ACREAGE	REASON FOR EXEMPTION
4301	3	0.30	TOWNSHIP OF STILLWATER
4301	10	0.03	TOWNSHIP OF STILLWATER
4301	11	0.01	TOWNSHIP OF STILLWATER
4302	1	0.56	TOWNSHIP OF STILLWATER
4306	1	1.00 (TOTAL)	STATE OF NEW JERSEY DEP
4306	2	4.15 (TOTAL)	STATE OF NEW JERSEY DEP
4307	1	0.56	STILLWATER WATER DISTRICT 1
4309	6	0.02	TOWNSHIP OF STILLWATER

MAP REFERENCES:

1. THIS SHEET HAS BEEN REDRAWN USING COMPUTER AIDED DRAFTING/DESIGN (CAD/D) BASED ON THE MAP PREPARED BY J. L. JACOBS & COMPANY, DATED SEPT. 1962, AND THE GENERAL REVISIONS THERETO, PRIOR TO MARCH 2009. FOR REVISIONS AND CONDITIONS PRIOR TO MARCH 2009, SEE APPROVED ORIGINAL MAPS ON FILE IN THE MUNICIPAL TAX ASSESSOR'S OFFICE.
2. THE AREAS, BOUNDARIES, AND DIMENSIONS SHOWN ON THESE MAPS ARE DERIVED FROM AERIAL SURVEYS, RECORDED PLANS, MAPS, DEEDS, AND WILLS AND ARE TO BE USED FOR ASSESSMENT PURPOSES ONLY.

TAX MAP
TOWNSHIP OF STILLWATER
SUSSEX COUNTY, NEW JERSEY
SCALE: 1" = 100' MAR. 2009
Prepared By
HAROLD E. PELLOW
NEW JERSEY PROFESSIONAL ENGINEER AND LAND SURVEYOR, LIC. #13229
HAROLD E. PELLOW & ASSOCIATES, INC.
17 PLAINS ROAD, AUGUSTA, NEW JERSEY

EXEMPTED LOTS			
BLOCK	LOT	ACREAGE	REASON FOR EXEMPTION
4401	4	0.01	TOWNSHIP OF STILLWATER
4402	6	0.63	SCARC HOUSING, INC.
4402	14	0.01	TOWNSHIP OF STILLWATER
4403	23	0.06	TOWNSHIP OF STILLWATER
4404	4	0.01	TOWNSHIP OF STILLWATER
4407	4	0.09	TOWNSHIP OF STILLWATER
4409	6	0.02	TOWNSHIP OF STILLWATER

REVISIONS				
DATE	BY	LIC.NO	BLOCK	LOT
SEPTEMBER 2009	HAROLD E. PELLOW	#13229	VARIOUS	VARIOUS
JANUARY 2010	HAROLD E. PELLOW	#13229	VARIOUS	VARIOUS
AUGUST 2010	HAROLD E. PELLOW	#13229	VARIOUS	VARIOUS
NOVEMBER 2014	HAROLD E. PELLOW	#13229	VARIOUS	VARIOUS
OCTOBER 2021	HAROLD E. PELLOW	#13229	4401/4402/4403/4404/4407/4409	4/6,14/4/4/6

MAP REFERENCES:

1. THIS SHEET HAS BEEN REDRAWN USING COMPUTER AIDED DRAFTING/DESIGN (CAD/D) BASED ON THE MAP PREPARED BY J. L. JACOBS & COMPANY, DATED SEPT. 1962, AND THE GENERAL REVISIONS THERETO, PRIOR TO MARCH 2009. FOR REVISIONS AND CONDITIONS PRIOR TO MARCH 2009, SEE APPROVED ORIGINAL MAPS ON FILE IN THE MUNICIPAL TAX ASSESSOR'S OFFICE.

2. THE AREAS, BOUNDARIES, AND DIMENSIONS SHOWN ON THESE MAPS ARE DERIVED FROM AERIAL SURVEYS, RECORDED PLANS, MAPS, DEEDS, AND WILLS AND ARE TO BE USED FOR ASSESSMENT PURPOSES ONLY.

ALL LOTS SHOWN ON SHEET 44 ARE PART OF WATER DISTRICT NO. 1, EXCEPT THE FOLLOWING: BLOCK 4408, LOTS 1, 2, 3, 4, 5, 6, & 8.

TAX MAP
TOWNSHIP OF STILLWATER
SUSSEX COUNTY, NEW JERSEY
SCALE: 1" = 100' MAR. 2009
Prepared By
HAROLD E. PELLOW
NEW JERSEY PROFESSIONAL ENGINEER AND LAND SURVEYOR, LIC. #13229
HAROLD E. PELLOW & ASSOCIATES, INC.
17 PLAINS ROAD, AUGUSTA, NEW JERSEY