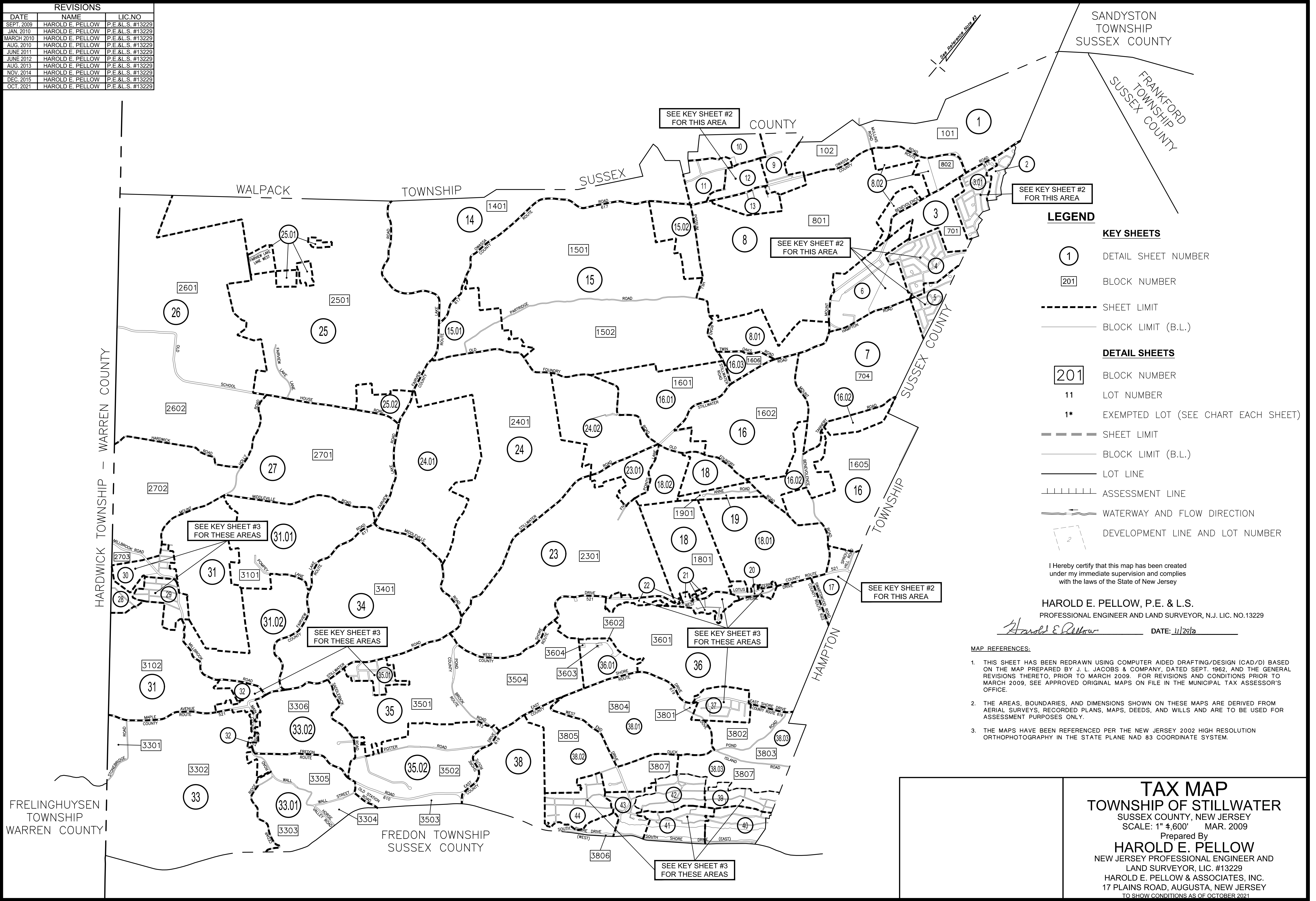
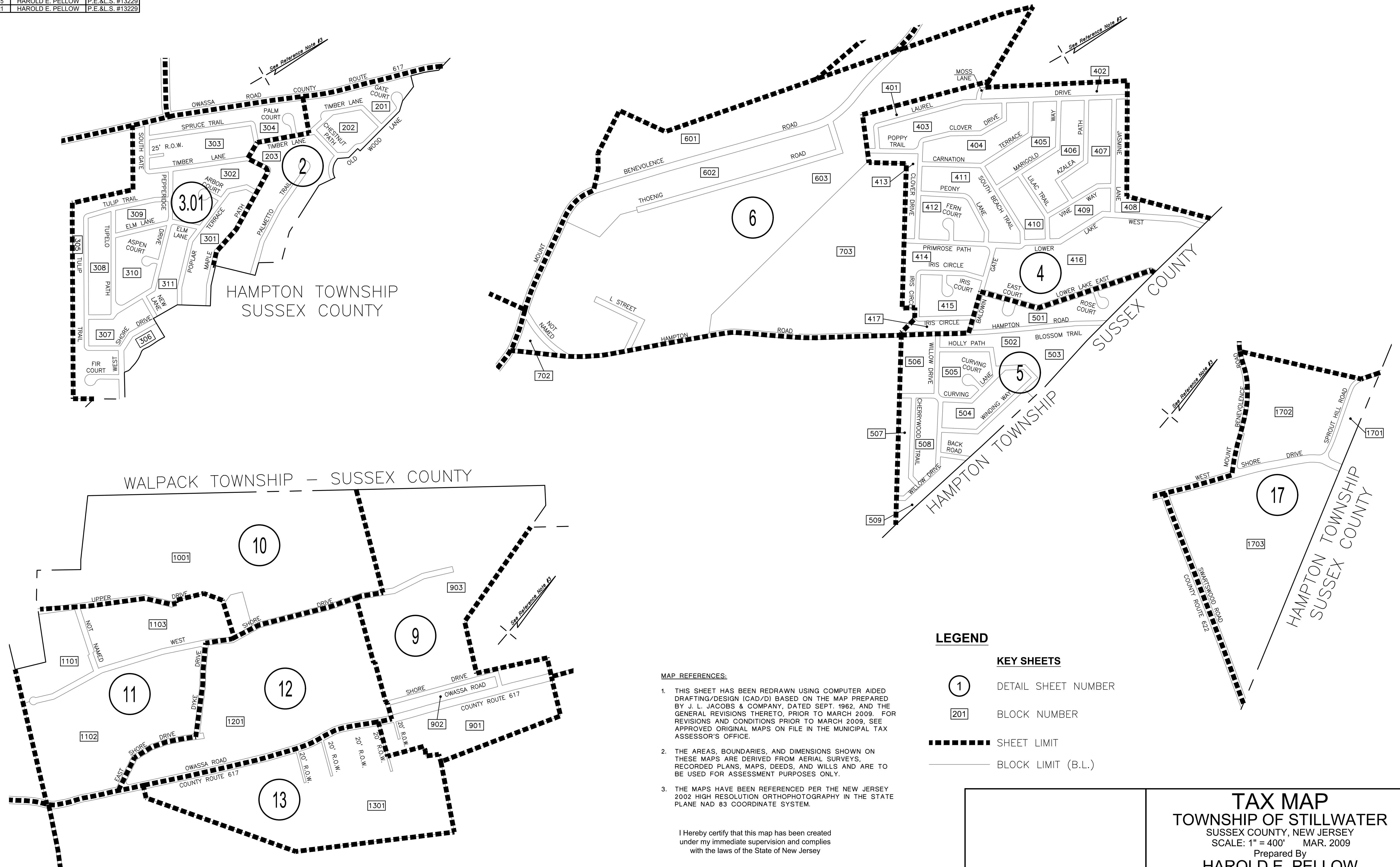


REVISIONS		
DATE	NAME	LIC.NO
SEPT. 2009	HAROLD E. PELLOW	P.E.&L.S.#131229
JAN. 2010	HAROLD E. PELLOW	P.E.&L.S.#131229
MARCH 2010	HAROLD E. PELLOW	P.E.&L.S.#131229
AUG. 2010	HAROLD E. PELLOW	P.E.&L.S.#131229
JUNE 2011	HAROLD E. PELLOW	P.E.&L.S.#131229
JUNE 2012	HAROLD E. PELLOW	P.E.&L.S.#131229
AUG. 2013	HAROLD E. PELLOW	P.E.&L.S.#131229
NOV. 2014	HAROLD E. PELLOW	P.E.&L.S.#131229
DEC. 2015	HAROLD E. PELLOW	P.E.&L.S.#131229
OCT. 2021	HAROLD E. PELLOW	P.E.&L.S.#131229



REVISIONS		
DATE	NAME	LIC.NO
JAN. 2010	HAROLD E. PELLOW	P.E.&L.S.#13229
MARCH 2010	HAROLD E. PELLOW	P.E.&L.S.#13229
AUG. 2010	HAROLD E. PELLOW	P.E.&L.S.#13229
JUNE 2012	HAROLD E. PELLOW	P.E.&L.S.#13229
AUG. 2013	HAROLD E. PELLOW	P.E.&L.S.#13229
NOV. 2014	HAROLD E. PELLOW	P.E.&L.S.#13229
DEC. 2015	HAROLD E. PELLOW	P.E.&L.S.#13229
OCT. 2021	HAROLD E. PELLOW	P.E.&L.S.#13229



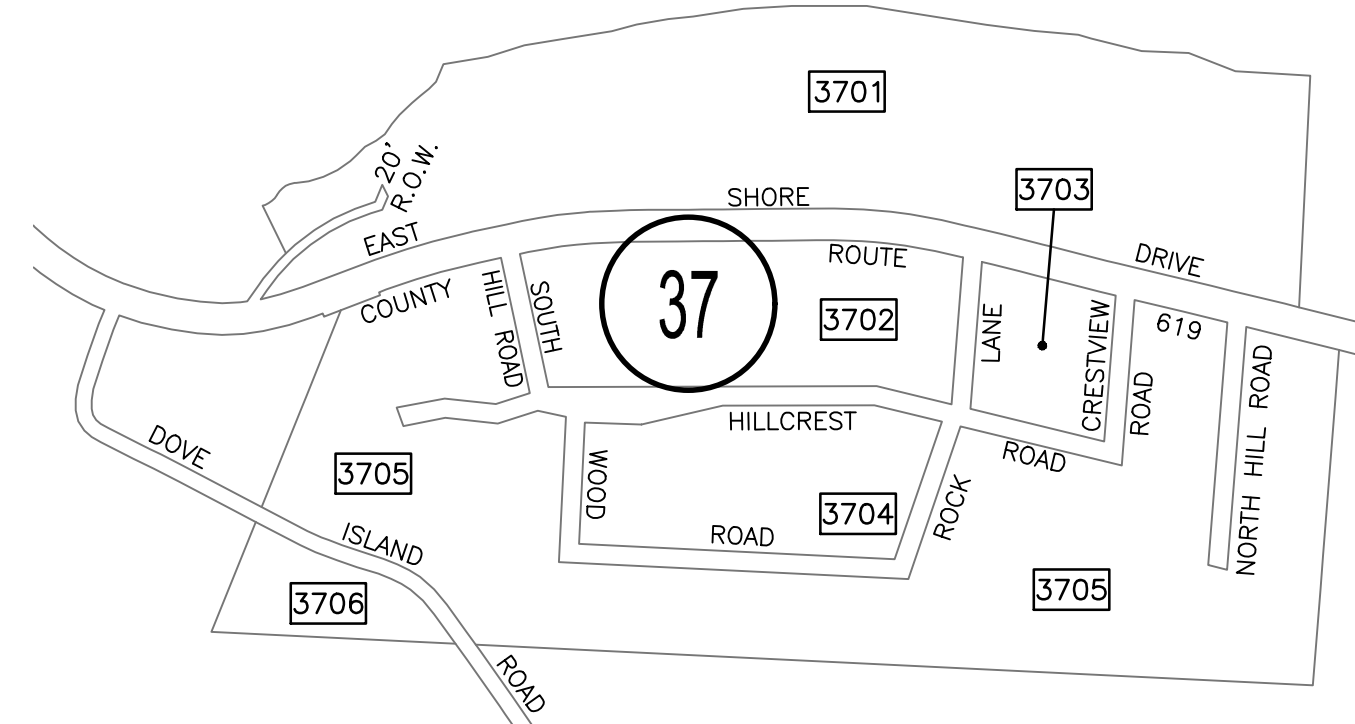
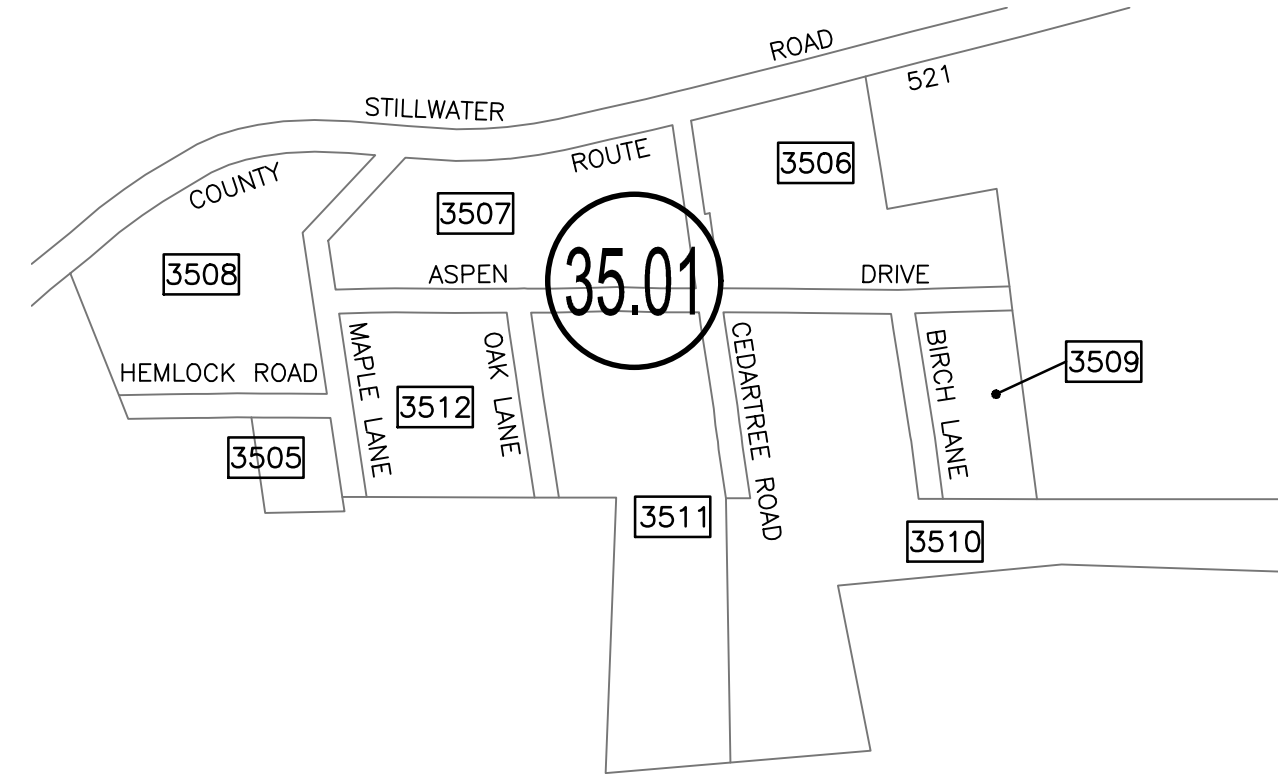
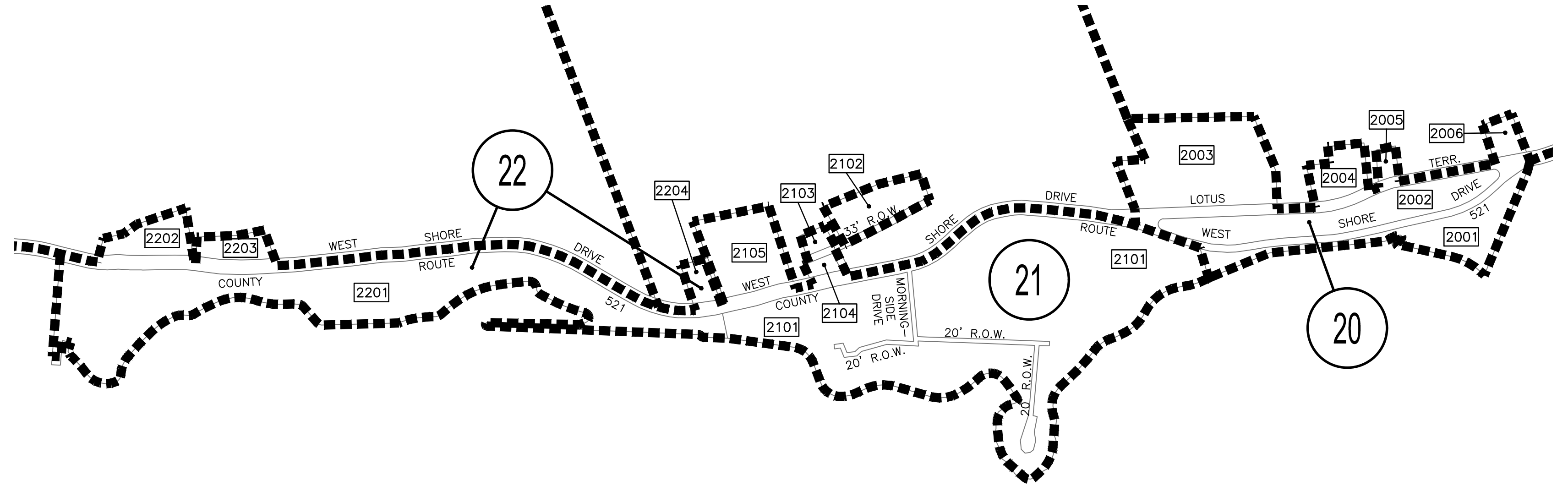
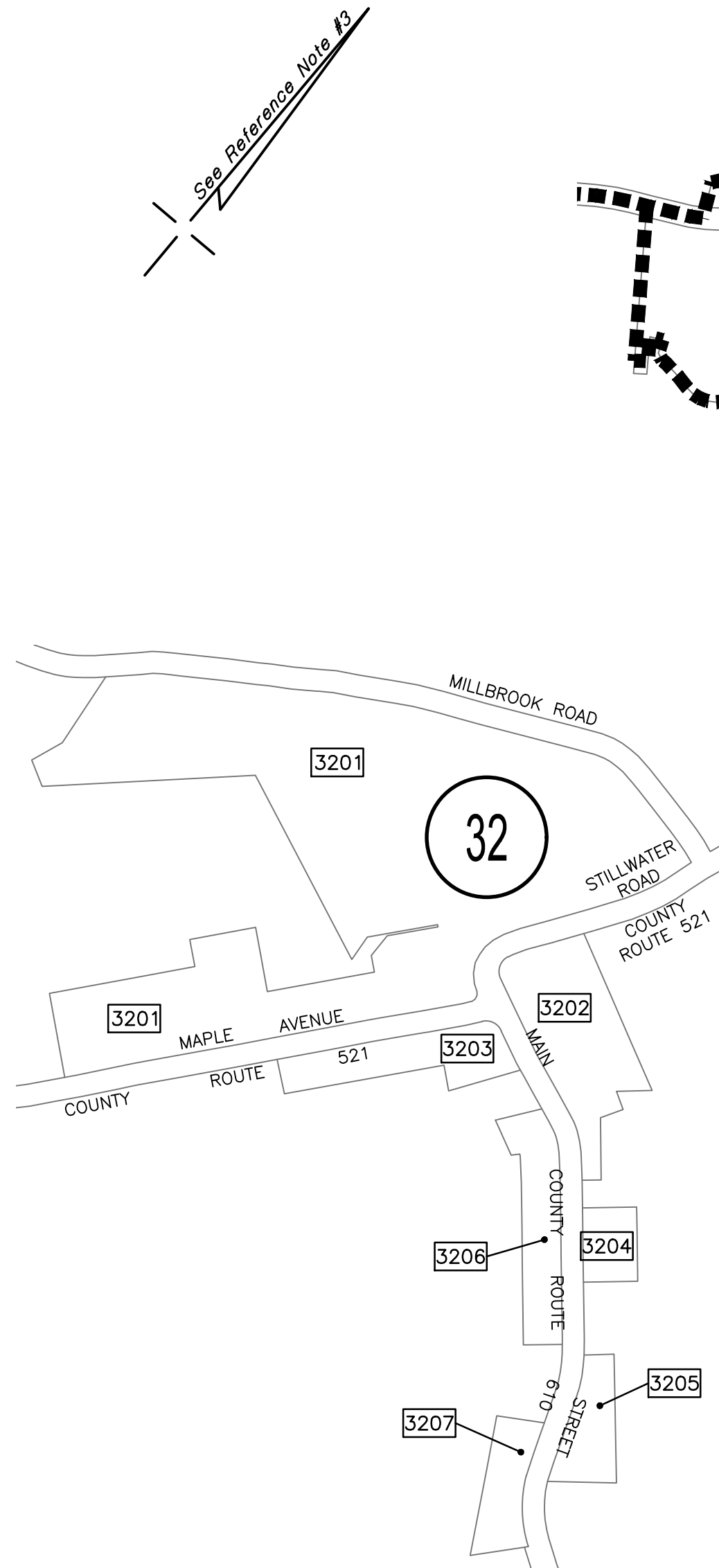
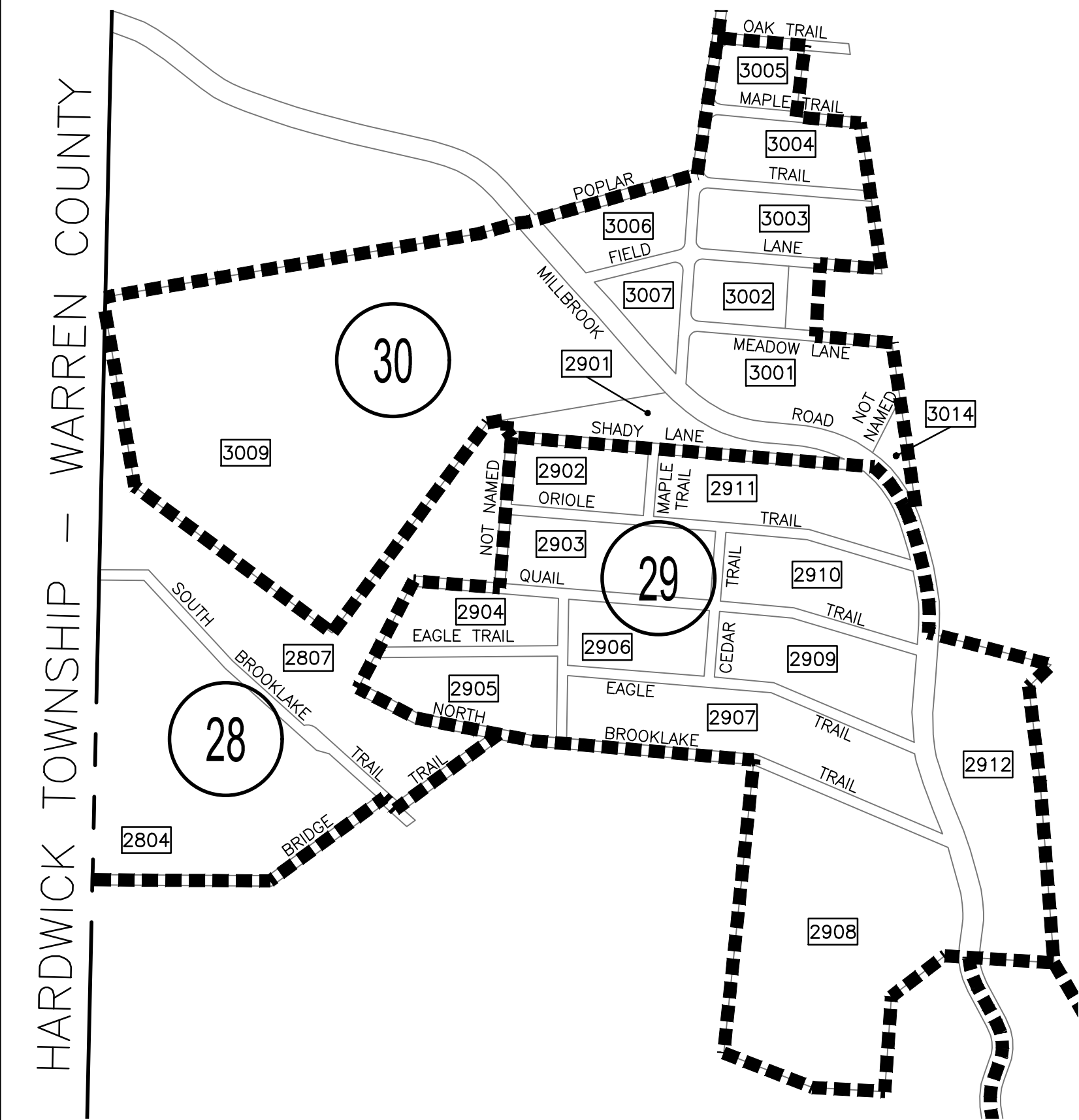
I Herby certify that this map has been created under my immediate supervision and complies with the laws of the State of New Jersey

HAROLD E. PELLOW, P.E. & L.S.
PROFESSIONAL ENGINEER AND LAND SURVEYOR, N.J. LIC. NO.13229

Harold E. Pellow DATE: 11/29/20

TAX MAP
TOWNSHIP OF STILLWATER
SUSSEX COUNTY, NEW JERSEY
SCALE: 1" = 400' MAR. 2009
Prepared By
HAROLD E. PELLOW
NEW JERSEY PROFESSIONAL ENGINEER AND
LAND SURVEYOR, LIC. #13229
HAROLD E. PELLOW & ASSOCIATES, INC.
17 PLAINS ROAD, AUGUSTA, NEW JERSEY

REVISIONS		
DATE	NAME	LIC.NO
JAN. 2010	HAROLD E. PELLOW	P.E.&L.S. #13229
MARCH 2010	HAROLD E. PELLOW	P.E.&L.S. #13229
AUG. 2010	HAROLD E. PELLOW	P.E.&L.S. #13229
JUNE 2011	HAROLD E. PELLOW	P.E.&L.S. #13229
JUNE 2012	HAROLD E. PELLOW	P.E.&L.S. #13229
AUG. 2013	HAROLD E. PELLOW	P.E.&L.S. #13229
NOV. 2014	HAROLD E. PELLOW	P.E.&L.S. #13229
DEC. 2015	HAROLD E. PELLOW	P.E.&L.S. #13229
AUG. 2020	HAROLD E. PELLOW	P.E.&L.S. #13229
OCT. 2021	HAROLD E. PELLOW	P.E.&L.S. #13229



LEGEND

KEY SHEETS

① DETAIL SHEET NUMBER

201 BLOCK NUMBER

■■■■■■■■ SHEET LIMIT

———— BLOCK LIMIT (B.L.)

I Hereby certify that this map has been created
under my immediate supervision and complies
with the laws of the State of New Jersey

HAROLD E. PELLOW, P.E. & L.S.
PROFESSIONAL ENGINEER AND LAND SURVEYOR, N.J. LIC. NO.13229

Harold E. Bellow DATE: 11/29/20

MAP REFERENCES:

1. THIS SHEET HAS BEEN REDRAWN USING COMPUTER AIDED DRAFTING/DESIGN (CAD/D) BASED ON THE MAP PREPARED BY J. L. JACOBS & COMPANY, DATED SEPT. 1962, AND THE GENERAL REVISIONS THERETO, PRIOR TO MARCH 2009. FOR REVISIONS AND CONDITIONS PRIOR TO MARCH 2009, SEE APPROVED ORIGINAL MAPS ON FILE IN THE MUNICIPAL TAX ASSESSOR'S OFFICE.
2. THE AREAS, BOUNDARIES, AND DIMENSIONS SHOWN ON THESE MAPS ARE DERIVED FROM AERIAL SURVEYS, RECORDED PLANS, MAPS, DEEDS, AND WILLS AND ARE TO BE USED FOR ASSESSMENT PURPOSES ONLY.
3. THE MAPS HAVE BEEN REFERENCED PER THE NEW JERSEY 2002 HIGH RESOLUTION ORTHOPHOTOGRAHY IN THE STATE PLANE NAD 83 COORDINATE SYSTEM.

TAX MAP

TOWNSHIP OF STILLWATER

SUSSEX COUNTY, NEW JERSEY
SCALE: 1" = 400' MAR. 2009

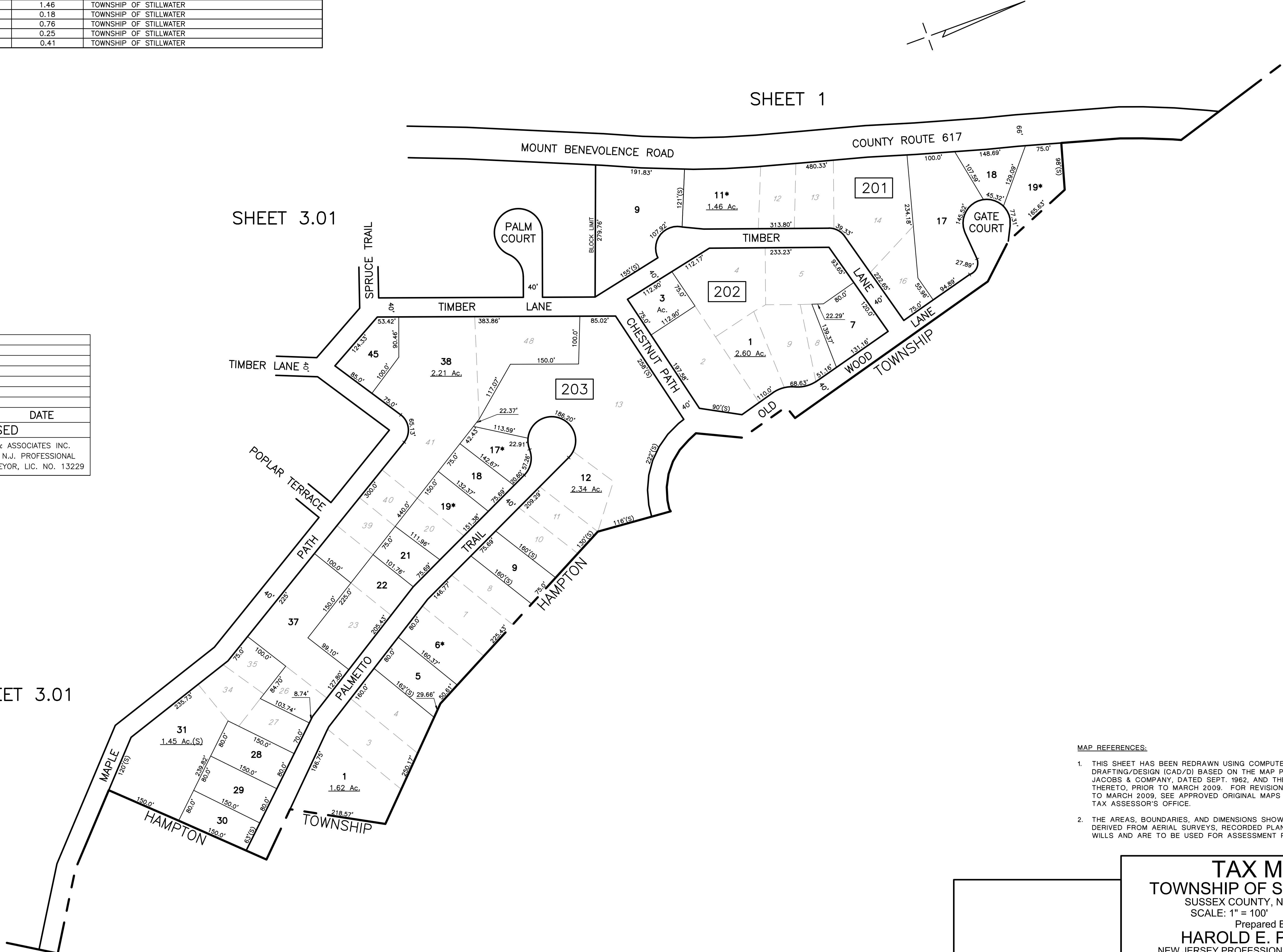
Prepared By

HAROLD E. PELLOW
NEW JERSEY PROFESSIONAL ENGINEER AND
LAND SURVEYOR, LIC. #13229
HAROLD E. PELLOW & ASSOCIATES, INC.
17 PLAINS ROAD, AUGUSTA, NEW JERSEY

KEY MAP 3

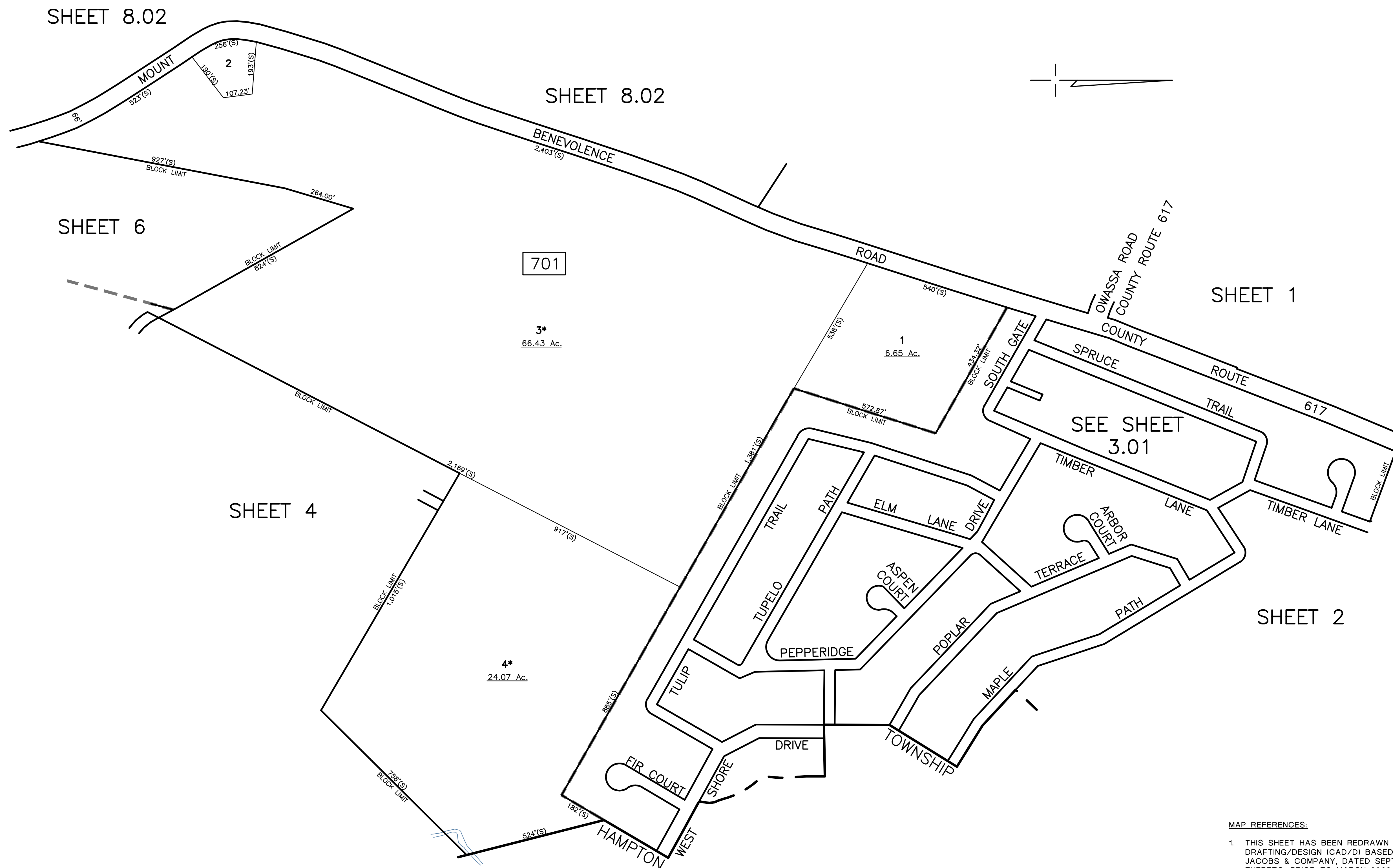
EXEMPTED LOTS			
BLOCK	LOT	ACREAGE	REASON FOR EXEMPTION
201	11	1.46	TOWNSHIP OF STILLWATER
201	19	0.18	TOWNSHIP OF STILLWATER
203	6	0.76	TOWNSHIP OF STILLWATER
203	17	0.25	TOWNSHIP OF STILLWATER
203	19	0.41	TOWNSHIP OF STILLWATER

NOVEMBER 2014	
JUNE 2011	
AUGUST 2010	
JANUARY 2010	
SEPTEMBER 2009	
DATE	DATE
REVISED	
HAROLD E. PELLOW & ASSOCIATES INC.	
HAROLD E. PELLOW — N.J. PROFESSIONAL	
ENGINEER & LAND SURVEYOR, LIC. NO. 13229	



- MAP REFERENCES:
1. THIS SHEET HAS BEEN REDRAWN USING COMPUTER AIDED DRAFTING/DESIGN (CAD/D) BASED ON THE MAP PREPARED BY J. L. JACOBS & COMPANY, DATED SEPT. 1962, AND THE GENERAL REVISIONS THERETO, PRIOR TO MARCH 2009. FOR REVISIONS AND CONDITIONS PRIOR TO MARCH 2009, SEE APPROVED ORIGINAL MAPS ON FILE IN THE MUNICIPAL TAX ASSESSOR'S OFFICE.
 2. THE AREAS, BOUNDARIES, AND DIMENSIONS SHOWN ON THESE MAPS ARE DERIVED FROM AERIAL SURVEYS, RECORDED PLANS, MAPS, DEEDS, AND WILLS AND ARE TO BE USED FOR ASSESSMENT PURPOSES ONLY.

TAX MAP
TOWNSHIP OF STILLWATER
SUSSEX COUNTY, NEW JERSEY
SCALE: 1" = 100' MAR. 2009
Prepared By
HAROLD E. PELLOW
NEW JERSEY PROFESSIONAL ENGINEER AND
LAND SURVEYOR, LIC. #13229
HAROLD E. PELLOW & ASSOCIATES, INC.
17 PLAINS ROAD, AUGUSTA, NEW JERSEY

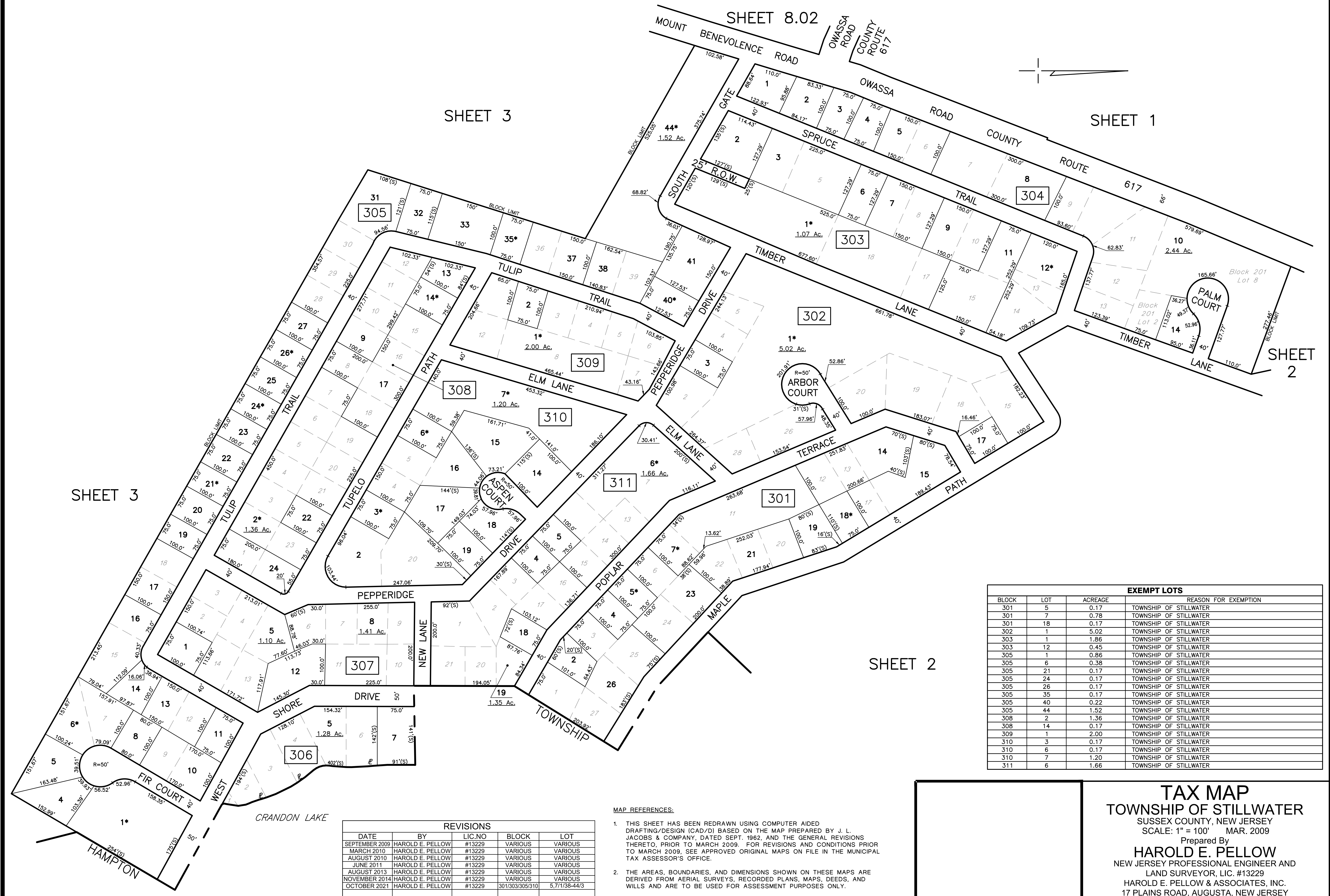


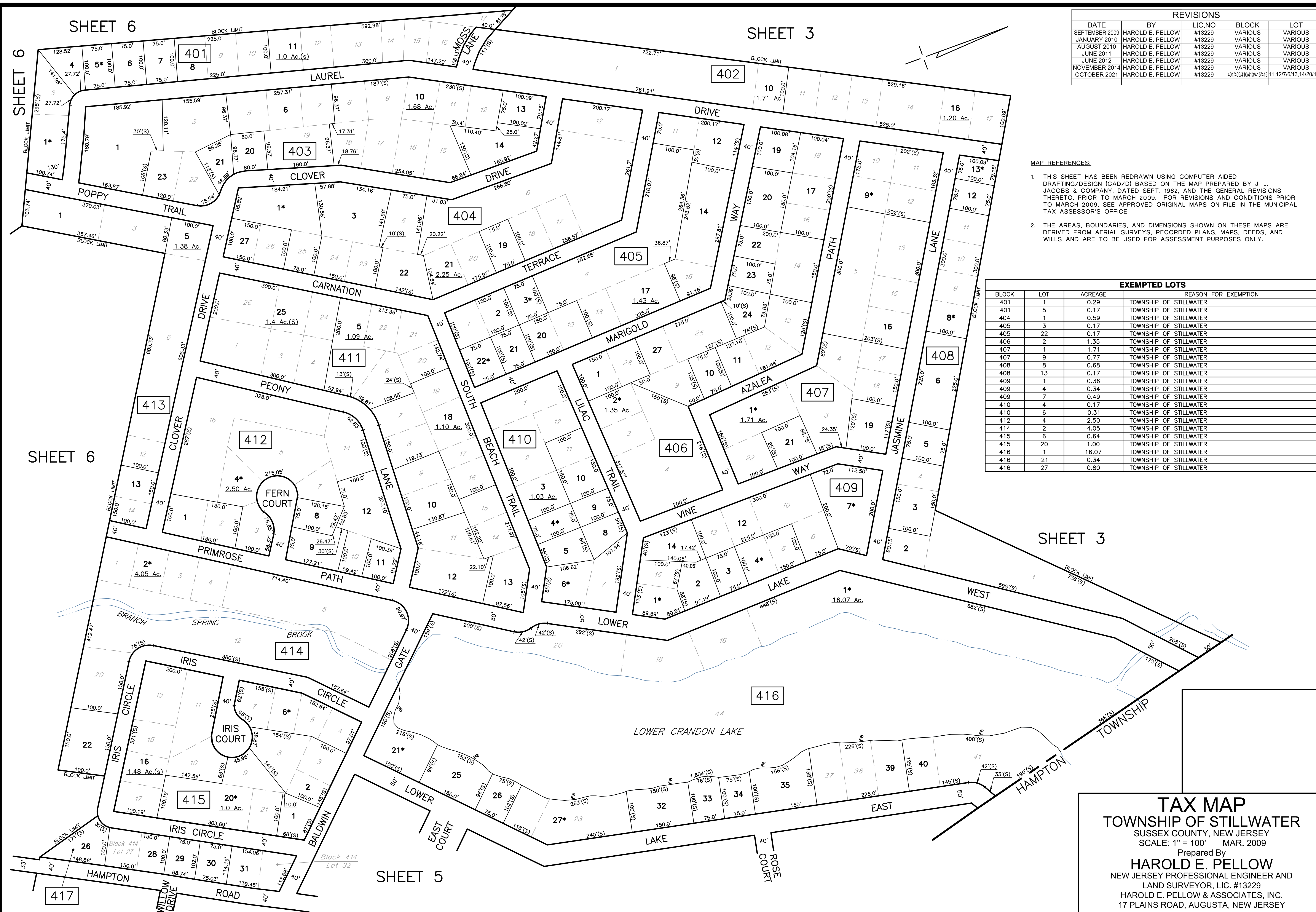
- MAP REFERENCES:
1. THIS SHEET HAS BEEN REDRAWN USING COMPUTER AIDED DRAFTING/DESIGN (CAD/DI) BASED ON THE MAP PREPARED BY J. L. JACOBS & COMPANY, DATED SEPT. 1962, AND THE GENERAL REVISIONS THERETO, PRIOR TO MARCH 2009. FOR REVISIONS AND CONDITIONS PRIOR TO MARCH 2009, SEE APPROVED ORIGINAL MAPS ON FILE IN THE MUNICIPAL TAX ASSESSOR'S OFFICE.
 2. THE AREAS, BOUNDARIES, AND DIMENSIONS SHOWN ON THESE MAPS ARE DERIVED FROM AERIAL SURVEYS, RECORDED PLANS, MAPS, DEEDS, AND WILLS AND ARE TO BE USED FOR ASSESSMENT PURPOSES ONLY.

TAX MAP
TOWNSHIP OF STILLWATER
SUSSEX COUNTY, NEW JERSEY
SCALE: 1" = 200' MAR. 2009
Prepared By
HAROLD E. PELLOW
NEW JERSEY PROFESSIONAL ENGINEER AND
LAND SURVEYOR, LIC. #13229
HAROLD E. PELLOW & ASSOCIATES, INC.
17 PLAINS ROAD, AUGUSTA, NEW JERSEY

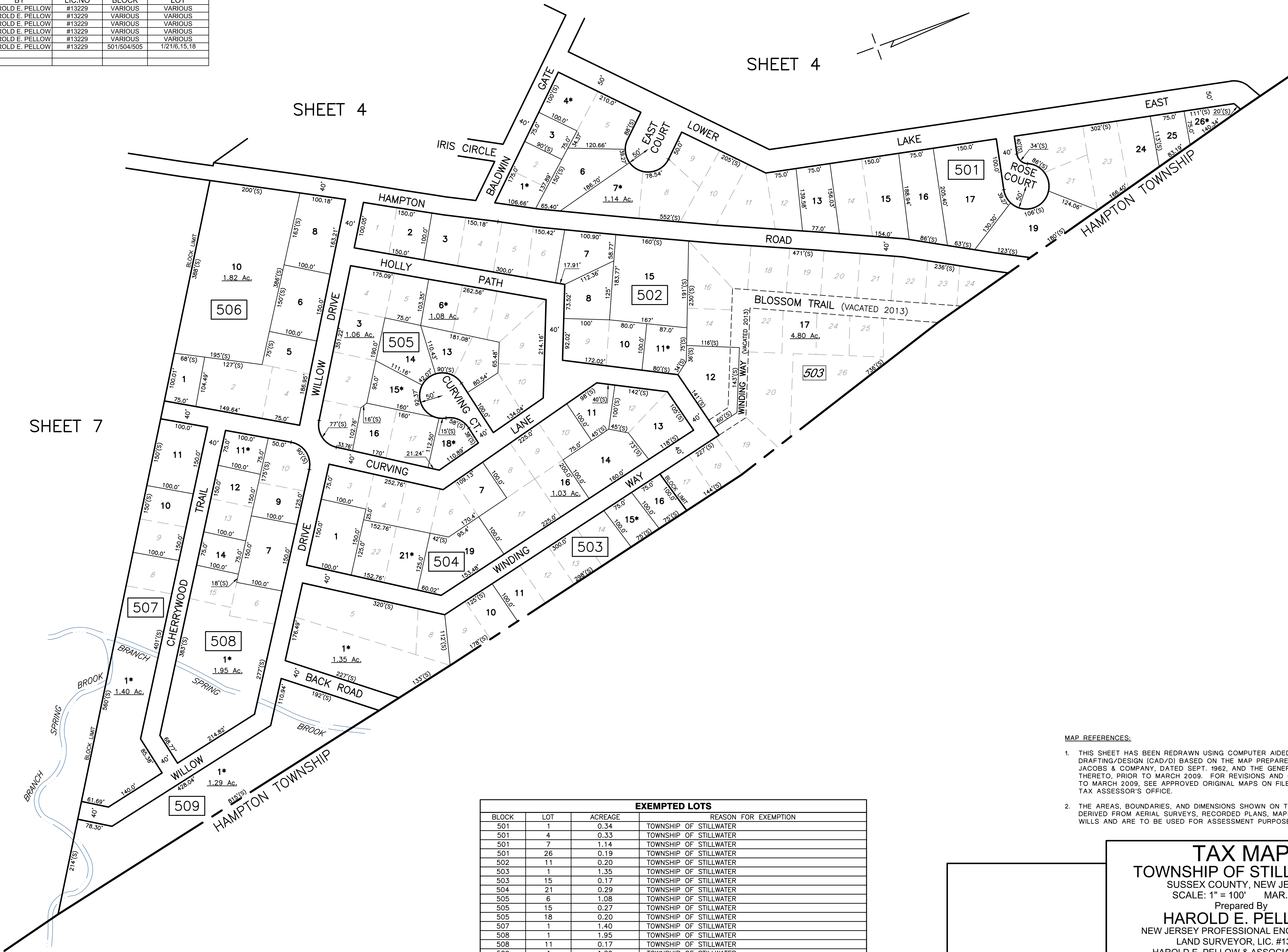
REVISIONS				
DATE	BY	LIC.NO	BLOCK	LOT
JUNE 2011	HAROLD E. PELLOW	#13229	VARIOUS	VARIOUS
OCTOBER 2021	HAROLD E. PELLOW	#13229	701	4

EXEMPTED LOTS *			
BLOCK	LOT	ACREAGE	REASON FOR EXEMPTION
701	3	66.43	STATE OF NEW JERSEY D E P
701	4	24.07	STATE OF NEW JERSEY D E P





REVISIONS				
DATE	BY	LIC.NO	BLOCK	LOT
SEPTEMBER 2009	HAROLD E. PELLOW	#13229	VARIOUS	VARIOUS
JANUARY 2010	HAROLD E. PELLOW	#13229	VARIOUS	VARIOUS
MARCH 2010	HAROLD E. PELLOW	#13229	VARIOUS	VARIOUS
AUGUST 2010	HAROLD E. PELLOW	#13229	VARIOUS	VARIOUS
NOVEMBER 2014	HAROLD E. PELLOW	#13229	VARIOUS	VARIOUS
OCTOBER 2021	HAROLD E. PELLOW	#13229	501/504/505	1/21/6,15,18

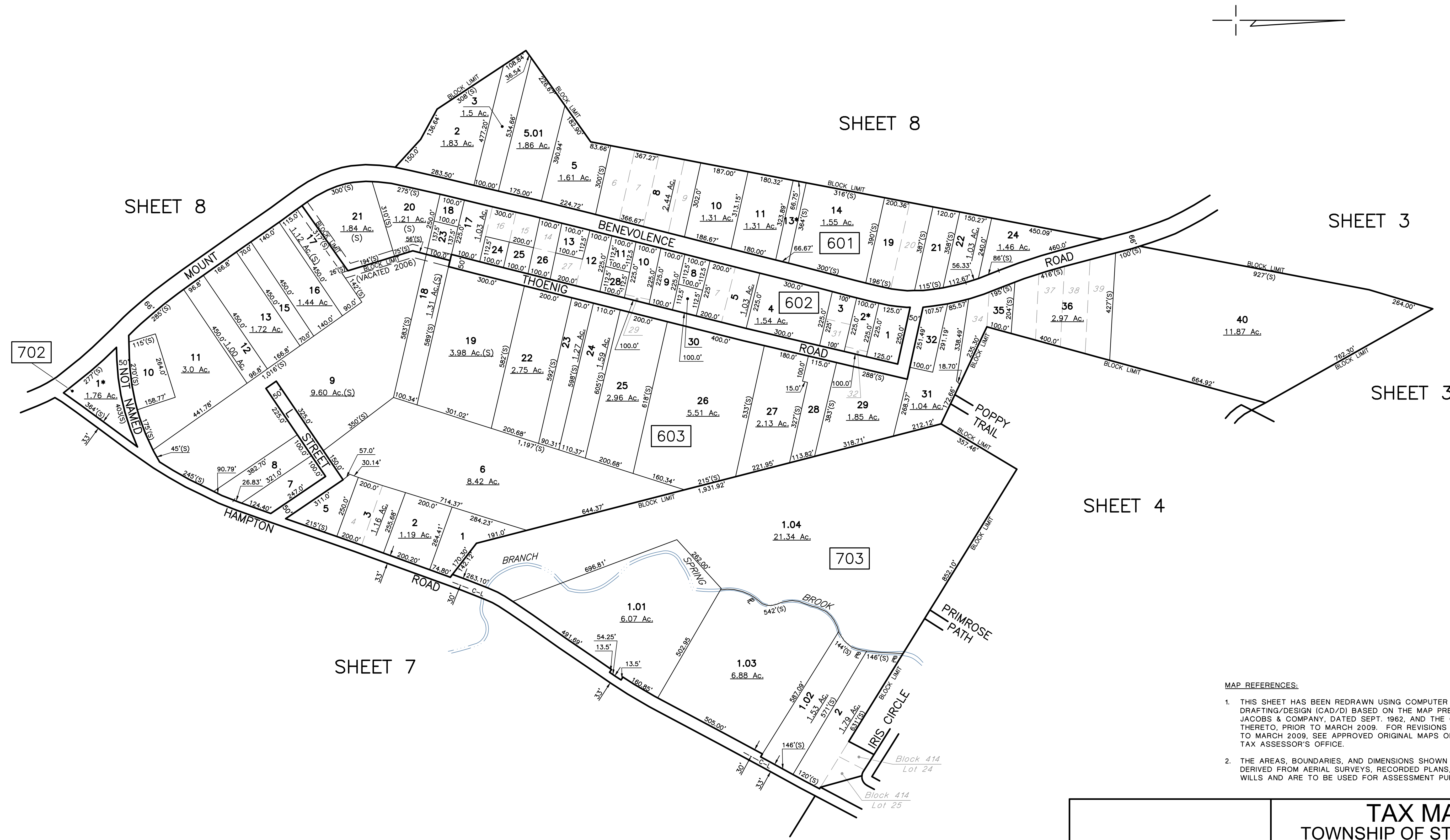


- MAP REFERENCES:
1. THIS SHEET HAS BEEN REDRAWN USING COMPUTER AIDED DRAFTING/DESIGN (CAD/D) BASED ON THE MAP PREPARED BY J. L. JACOBS & COMPANY, DATED SEPT. 1962, AND THE GENERAL REVISIONS THERETO, PRIOR TO MARCH 2009. FOR REVISIONS AND CONDITIONS PRIOR TO MARCH 2009, SEE APPROVED ORIGINAL MAPS ON FILE IN THE MUNICIPAL TAX ASSESSOR'S OFFICE.
 2. THE AREAS, BOUNDARIES, AND DIMENSIONS SHOWN ON THESE MAPS ARE DERIVED FROM AERIAL SURVEYS, RECORDED PLANS, MAPS, DEEDS, AND WILLS AND ARE TO BE USED FOR ASSESSMENT PURPOSES ONLY.

EXEMPTED LOTS			
BLOCK	LOT	ACREAGE	REASON FOR EXEMPTION
501	1	0.34	TOWNSHIP OF STILLWATER
501	4	0.33	TOWNSHIP OF STILLWATER
501	7	1.14	TOWNSHIP OF STILLWATER
501	26	0.19	TOWNSHIP OF STILLWATER
502	11	0.20	TOWNSHIP OF STILLWATER
503	1	1.35	TOWNSHIP OF STILLWATER
503	15	0.17	TOWNSHIP OF STILLWATER
504	21	0.29	TOWNSHIP OF STILLWATER
505	6	1.08	TOWNSHIP OF STILLWATER
505	15	0.27	TOWNSHIP OF STILLWATER
505	18	0.20	TOWNSHIP OF STILLWATER
507	1	1.40	TOWNSHIP OF STILLWATER
508	1	1.95	TOWNSHIP OF STILLWATER
508	11	0.17	TOWNSHIP OF STILLWATER
509	1	1.29	TOWNSHIP OF STILLWATER

TAX MAP
TOWNSHIP OF STILLWATER
SUSSEX COUNTY, NEW JERSEY
SCALE: 1" = 100' MAR. 2009
Prepared By
HAROLD E. PELLOW
NEW JERSEY PROFESSIONAL ENGINEER AND
LAND SURVEYOR, LIC. #13229
HAROLD E. PELLOW & ASSOCIATES, INC.
17 PLAINS ROAD, AUGUSTA, NEW JERSEY

EXEMPT LOTS			
BLOCK	LOT	ACREAGE	REASON FOR EXEMPTION
601	13	0.50	TOWNSHIP OF STILLWATER
602	2	0.52	TOWNSHIP OF STILLWATER
702	1	1.76	TOWNSHIP OF STILLWATER

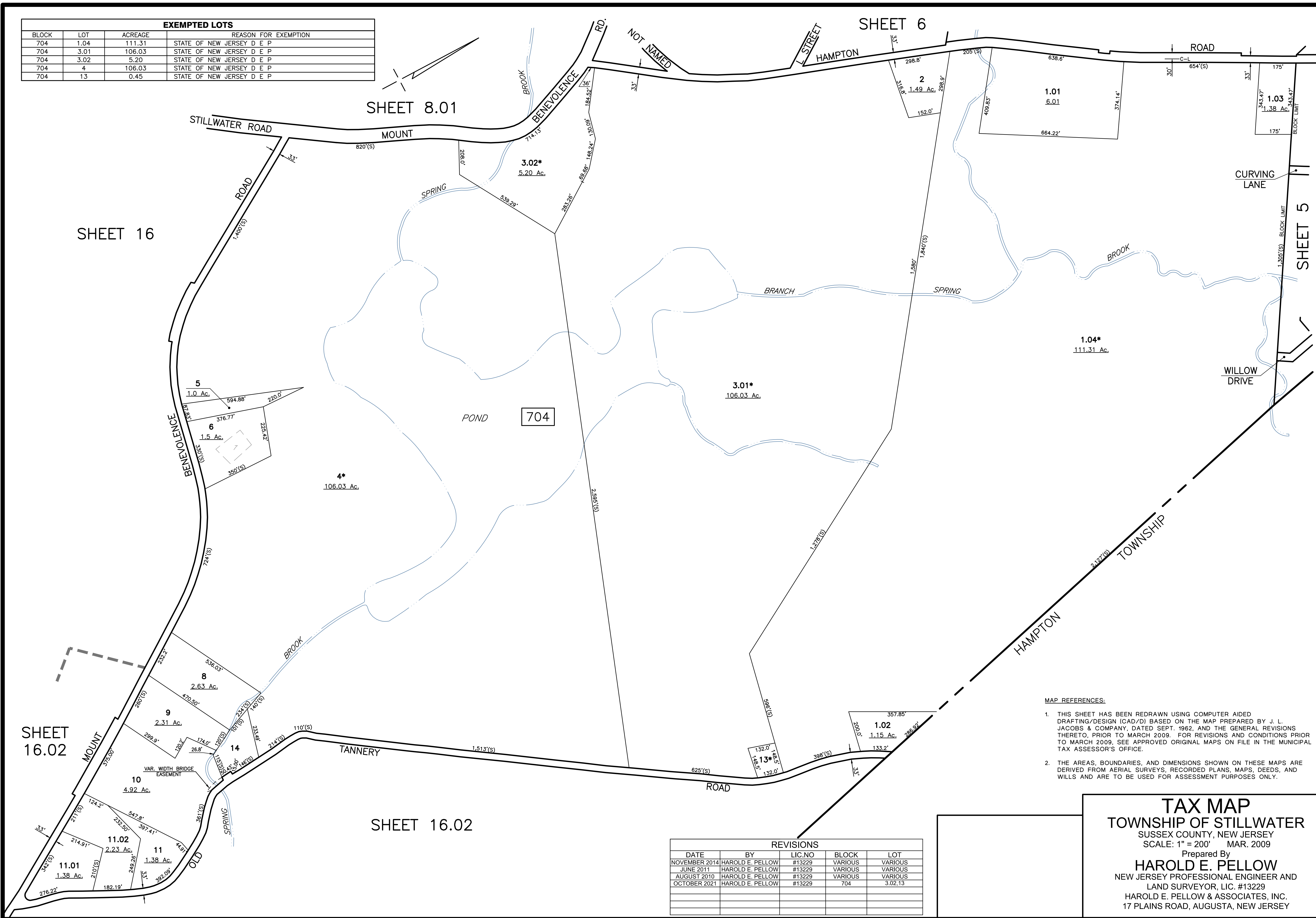


- MAP REFERENCES:
1. THIS SHEET HAS BEEN REDRAWN USING COMPUTER AIDED DRAFTING/DESIGN (CAD/D) BASED ON THE MAP PREPARED BY J. L. JACOBS & COMPANY, DATED SEPT. 1962, AND THE GENERAL REVISIONS THERETO, PRIOR TO MARCH 2009. FOR REVISIONS AND CONDITIONS PRIOR TO MARCH 2009, SEE APPROVED ORIGINAL MAPS ON FILE IN THE MUNICIPAL TAX ASSESSOR'S OFFICE.
 2. THE AREAS, BOUNDARIES, AND DIMENSIONS SHOWN ON THESE MAPS ARE DERIVED FROM AERIAL SURVEYS, RECORDED PLANS, MAPS, DEEDS, AND WILLS AND ARE TO BE USED FOR ASSESSMENT PURPOSES ONLY.

REVISIONS				
DATE	BY	LIC.NO	BLOCK	LOT
MARCH 2010	HAROLD E. PELLOW	#13229	VARIOUS	VARIOUS
AUGUST 2010	HAROLD E. PELLOW	#13229	VARIOUS	VARIOUS
AUGUST 2013	HAROLD E. PELLOW	#13229	VARIOUS	VARIOUS
NOVEMBER 2014	HAROLD E. PELLOW	#13229	VARIOUS	VARIOUS
OCTOBER 2021	HAROLD E. PELLOW	#13229	602/603	2/9

TAX MAP
TOWNSHIP OF STILLWATER
SUSSEX COUNTY, NEW JERSEY
SCALE: 1" = 200' MAR. 2009
Prepared By
HAROLD E. PELLOW
NEW JERSEY PROFESSIONAL ENGINEER AND
LAND SURVEYOR, LIC. #13229
HAROLD E. PELLOW & ASSOCIATES, INC.
17 PLAINS ROAD, AUGUSTA, NEW JERSEY

EXEMPTED LOTS			
BLOCK	LOT	ACREAGE	REASON FOR EXEMPTION
704	1.04	111.31	STATE OF NEW JERSEY D E P
704	3.01	106.03	STATE OF NEW JERSEY D E P
704	3.02	5.20	STATE OF NEW JERSEY D E P
704	4	106.03	STATE OF NEW JERSEY D E P
704	13	0.45	STATE OF NEW JERSEY D E P

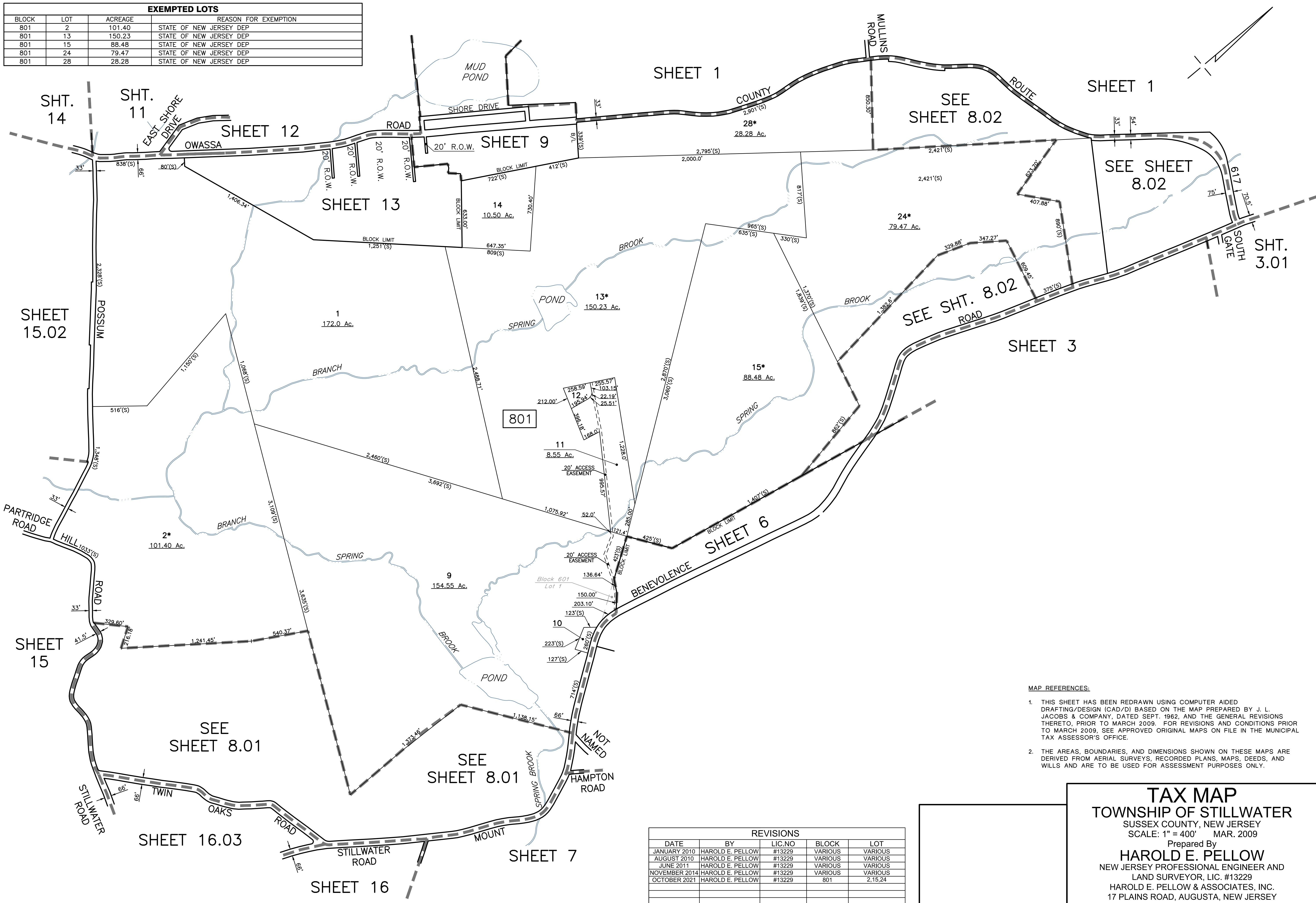


- MAP REFERENCES:
1. THIS SHEET HAS BEEN REDRAWN USING COMPUTER AIDED DRAFTING/DESIGN (CAD/DI) BASED ON THE MAP PREPARED BY J. L. JACOBS & COMPANY, DATED SEPT. 1962, AND THE GENERAL REVISIONS THERETO, PRIOR TO MARCH 2009. FOR REVISIONS AND CONDITIONS PRIOR TO MARCH 2009, SEE APPROVED ORIGINAL MAPS ON FILE IN THE MUNICIPAL TAX ASSESSOR'S OFFICE.
 2. THE AREAS, BOUNDARIES, AND DIMENSIONS SHOWN ON THESE MAPS ARE DERIVED FROM AERIAL SURVEYS, RECORDED PLANS, MAPS, DEEDS, AND WILLS AND ARE TO BE USED FOR ASSESSMENT PURPOSES ONLY.

REVISIONS				
DATE	BY	LIC.NO	BLOCK	LOT
NOVEMBER 2014	HAROLD E. PELLOW	#13229	VARIOUS	VARIOUS
JUNE 2011	HAROLD E. PELLOW	#13229	VARIOUS	VARIOUS
AUGUST 2010	HAROLD E. PELLOW	#13229	VARIOUS	VARIOUS
OCTOBER 2021	HAROLD E. PELLOW	#13229	704	3.02.13

TAX MAP
TOWNSHIP OF STILLWATER
SUSSEX COUNTY, NEW JERSEY
SCALE: 1" = 200' MAR. 2009
Prepared By
HAROLD E. PELLOW
NEW JERSEY PROFESSIONAL ENGINEER AND
LAND SURVEYOR, LIC. #13229
HAROLD E. PELLOW & ASSOCIATES, INC.
17 PLAINS ROAD, AUGUSTA, NEW JERSEY

EXEMPTED LOTS			
BLOCK	LOT	ACREAGE	REASON FOR EXEMPTION
801	2	101.40	STATE OF NEW JERSEY DEP
801	13	150.23	STATE OF NEW JERSEY DEP
801	15	88.48	STATE OF NEW JERSEY DEP
801	24	79.47	STATE OF NEW JERSEY DEP
801	28	28.28	STATE OF NEW JERSEY DEP

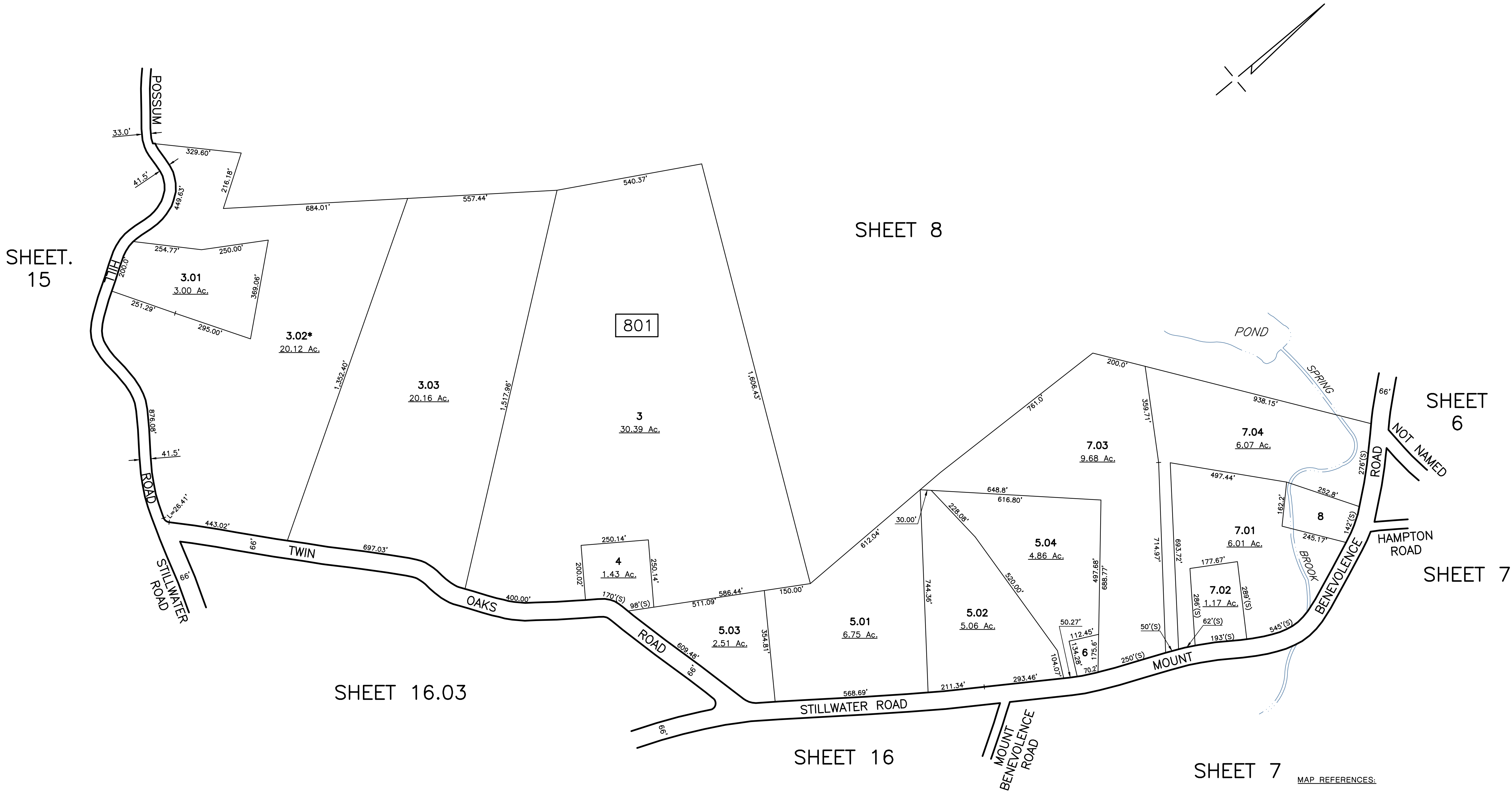


- MAP REFERENCES:
1. THIS SHEET HAS BEEN REDRAWN USING COMPUTER AIDED DRAFTING/DESIGN (CAD/D) BASED ON THE MAP PREPARED BY J. L. JACOBS & COMPANY, DATED SEPT. 1962, AND THE GENERAL REVISIONS THERETO, PRIOR TO MARCH 2009. FOR REVISIONS AND CONDITIONS PRIOR TO MARCH 2009, SEE APPROVED ORIGINAL MAPS ON FILE IN THE MUNICIPAL TAX ASSESSOR'S OFFICE.
 2. THE AREAS, BOUNDARIES, AND DIMENSIONS SHOWN ON THESE MAPS ARE DERIVED FROM AERIAL SURVEYS, RECORDED PLANS, MAPS, DEEDS, AND WILLS AND ARE TO BE USED FOR ASSESSMENT PURPOSES ONLY.

TAX MAP
TOWNSHIP OF STILLWATER
SUSSEX COUNTY, NEW JERSEY
SCALE: 1" = 400' MAR. 2009
Prepared By
HAROLD E. PELLOW
NEW JERSEY PROFESSIONAL ENGINEER AND
LAND SURVEYOR, LIC. #13229
HAROLD E. PELLOW & ASSOCIATES, INC.
17 PLAINS ROAD, AUGUSTA, NEW JERSEY

REVISIONS				
DATE	BY	LIC. NO	BLOCK	LOT
JANUARY 2010	HAROLD E. PELLOW	#13229	VARIOUS	VARIOUS
AUGUST 2010	HAROLD E. PELLOW	#13229	VARIOUS	VARIOUS
JUNE 2011	HAROLD E. PELLOW	#13229	VARIOUS	VARIOUS
NOVEMBER 2014	HAROLD E. PELLOW	#13229	VARIOUS	VARIOUS
OCTOBER 2021	HAROLD E. PELLOW	#13229	801	2,15,24

EXEMPTED LOTS			
BLOCK	LOT	ACREAGE	REASON FOR EXEMPTION
801	3.02	20.12	STATE OF NEW JERSEY D E P



- MAP REFERENCES:
1. THIS SHEET HAS BEEN REDRAWN USING COMPUTER AIDED DRAFTING/DESIGN (CAD/DI) BASED ON THE MAP PREPARED BY J. L. JACOBS & COMPANY, DATED SEPT. 1962, AND THE GENERAL REVISIONS THERETO, PRIOR TO MARCH 2009. FOR REVISIONS AND CONDITIONS PRIOR TO MARCH 2009, SEE APPROVED ORIGINAL MAPS ON FILE IN THE MUNICIPAL TAX ASSESSOR'S OFFICE.
 2. THE AREAS, BOUNDARIES, AND DIMENSIONS SHOWN ON THESE MAPS ARE DERIVED FROM AERIAL SURVEYS, RECORDED PLANS, MAPS, DEEDS, AND WILLS AND ARE TO BE USED FOR ASSESSMENT PURPOSES ONLY.

AUGUST 2010	
JANUARY 2010	
DATE	DATE
REVISED	
HAROLD E. PELLOW & ASSOCIATES INC. HAROLD E. PELLOW — N.J. PROFESSIONAL ENGINEER & LAND SURVEYOR, LIC. NO. 13229	

TAX MAP
TOWNSHIP OF STILLWATER
SUSSEX COUNTY, NEW JERSEY
SCALE: 1" = 200' MAR. 2009
Prepared By
HAROLD E. PELLOW
NEW JERSEY PROFESSIONAL ENGINEER AND
LAND SURVEYOR, LIC. #13229
HAROLD E. PELLOW & ASSOCIATES, INC.
17 PLAINS ROAD, AUGUSTA, NEW JERSEY

REVISIONS				
DATE	BY	LIC.NO	BLOCK	LOT
MARCH 2010	HAROLD E. PELLOW	#13229	VARIOUS	VARIOUS
AUGUST 2010	HAROLD E. PELLOW	#13229	VARIOUS	VARIOUS
OCTOBER 2021	HAROLD E. PELLOW	#13229	901/903	12,16/1,01,3,7,9,10,13,42

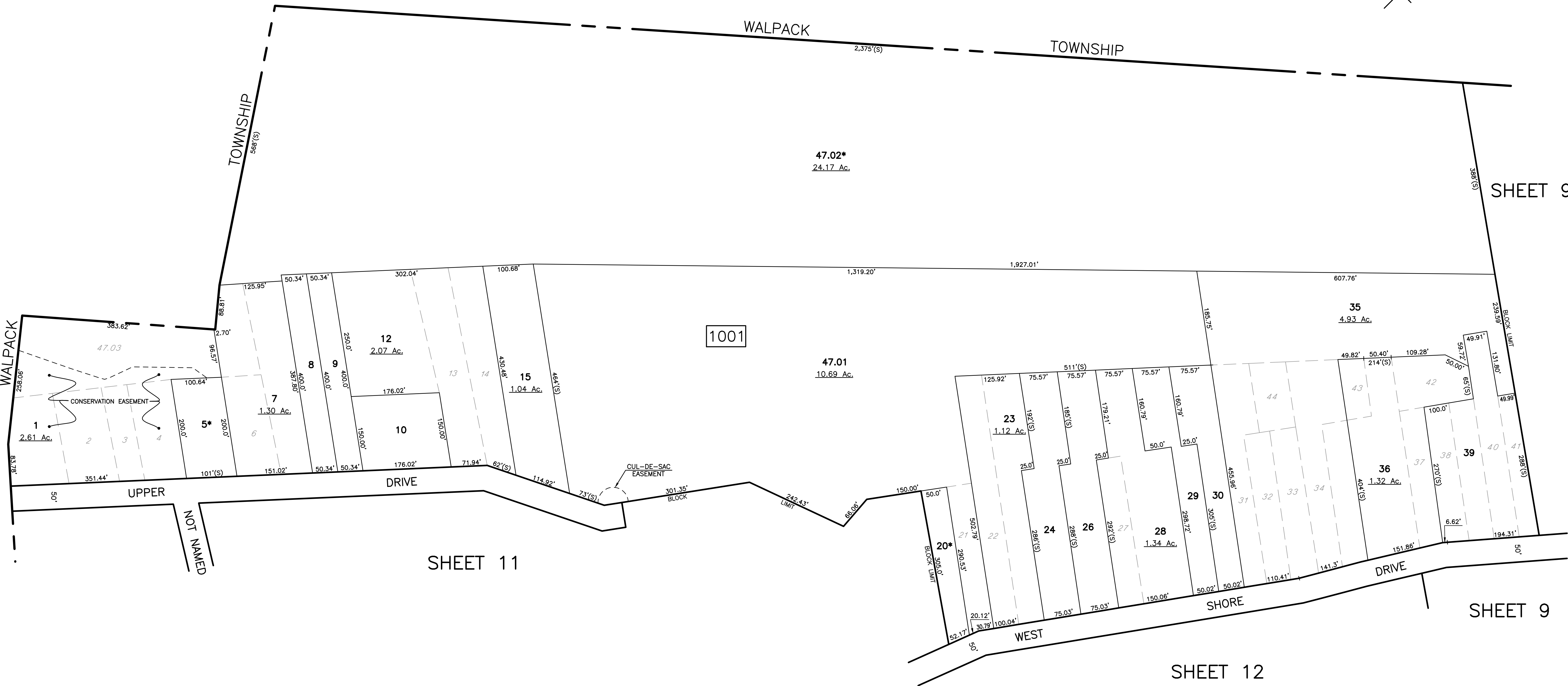


- MAP REFERENCES:
1. THIS SHEET HAS BEEN REDRAWN USING COMPUTER AIDED DRAFTING/DESIGN (CAD/D) BASED ON THE MAP PREPARED BY J. L. JACOBS & COMPANY, DATED SEPT. 1962, AND THE GENERAL REVISIONS THERETO, PRIOR TO MARCH 2009. FOR REVISIONS AND CONDITIONS PRIOR TO MARCH 2009, SEE APPROVED ORIGINAL MAPS ON FILE IN THE MUNICIPAL TAX ASSESSOR'S OFFICE.
 2. THE AREAS, BOUNDARIES, AND DIMENSIONS SHOWN ON THESE MAPS ARE DERIVED FROM AERIAL SURVEYS, RECORDED PLANS, MAPS, DEEDS, AND WILLS AND ARE TO BE USED FOR ASSESSMENT PURPOSES ONLY.

EXEMPTED LOTS			
BLOCK	LOT	ACREAGE	REASON FOR EXEMPTION
901	12	1.10	TOWNSHIP OF STILLWATER
901	16	0.14	TOWNSHIP OF STILLWATER
902	10	0.11	THE NATURE CONSERVANCY
902	13	0.34	TOWNSHIP OF STILLWATER
902	16	0.11	TOWNSHIP OF STILLWATER
903	1,01	12.3(S)	NATIONAL PARK SERVICE
903	7	0.38	TOWNSHIP OF STILLWATER
903	16	1.29	THE NATURE CONSERVANCY
903	22	10.94	THE NATURE CONSERVANCY
903	23	0.52	TOWNSHIP OF STILLWATER
903	27	0.19	TOWNSHIP OF STILLWATER
903	35	0.13	TOWNSHIP OF STILLWATER
903	38	0.25	TOWNSHIP OF STILLWATER
903	40	0.11	THE NATURE CONSERVANCY
903	42	0.22	THE NATURE CONSERVANCY
903	45	0.20	THE NATURE CONSERVANCY

TAX MAP
TOWNSHIP OF STILLWATER
SUSSEX COUNTY, NEW JERSEY
SCALE: 1" = 100' MAR. 2009
Prepared By
HAROLD E. PELLOW
NEW JERSEY PROFESSIONAL ENGINEER AND
LAND SURVEYOR, LIC. #13229
HAROLD E. PELLOW & ASSOCIATES, INC.
17 PLAINS ROAD, AUGUSTA, NEW JERSEY

EXEMPT LOTS			
BLOCK	LOT	ACREAGE	REASON FOR EXEMPTION
1001	5	0.41	TOWNSHIP OF STILLWATER
1001	20	0.34	TOWNSHIP OF STILLWATER
1001	47.02	24.17	NATIONAL PARK SERVICE

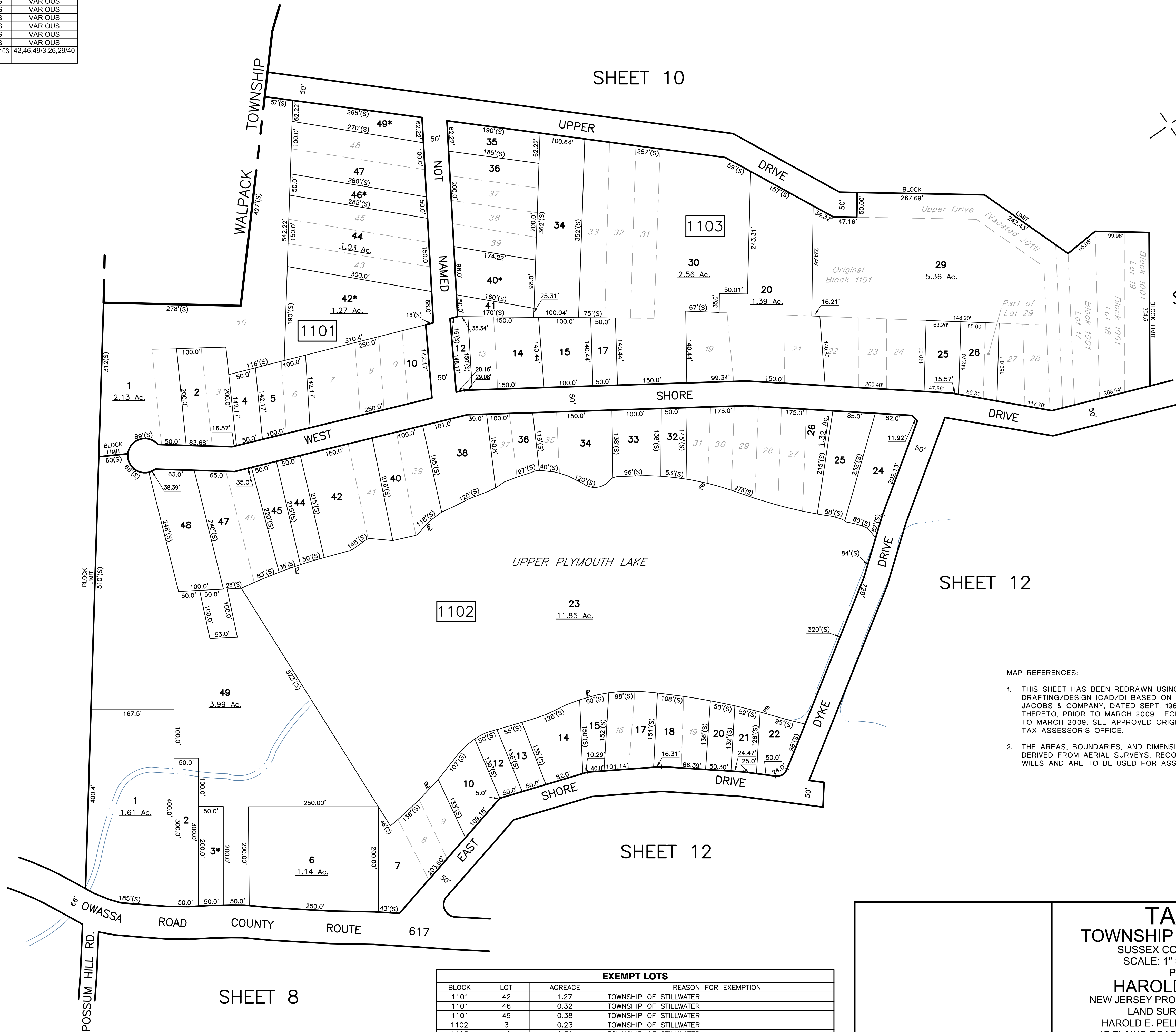


- MAP REFERENCES:
1. THIS SHEET HAS BEEN REDRAWN USING COMPUTER AIDED DRAFTING/DESIGN (CAD/DI) BASED ON THE MAP PREPARED BY J. L. JACOBS & COMPANY, DATED SEPT. 1962, AND THE GENERAL REVISIONS THERETO, PRIOR TO MARCH 2009. FOR REVISIONS AND CONDITIONS PRIOR TO MARCH 2009, SEE APPROVED ORIGINAL MAPS ON FILE IN THE MUNICIPAL TAX ASSESSOR'S OFFICE.
 2. THE AREAS, BOUNDARIES, AND DIMENSIONS SHOWN ON THESE MAPS ARE DERIVED FROM AERIAL SURVEYS, RECORDED PLANS, MAPS, DEEDS, AND WILLS AND ARE TO BE USED FOR ASSESSMENT PURPOSES ONLY.

REVISIONS				
DATE	BY	LIC NO	BLOCK	LOT
SEPTEMBER 2009	HAROLD E. PELLOW	#13229	VARIOUS	VARIOUS
MARCH 2010	HAROLD E. PELLOW	#13229	VARIOUS	VARIOUS
AUGUST 2010	HAROLD E. PELLOW	#13229	VARIOUS	VARIOUS
JUNE 2012	HAROLD E. PELLOW	#13229	VARIOUS	VARIOUS
AUGUST 2013	HAROLD E. PELLOW	#13229	VARIOUS	VARIOUS
OCTOBER 2021	HAROLD E. PELLOW	#13229	1001	5,17,20

TAX MAP
TOWNSHIP OF STILLWATER
SUSSEX COUNTY, NEW JERSEY
SCALE: 1" = 100' MAR. 2009
Prepared By
HAROLD E. PELLOW
NEW JERSEY PROFESSIONAL ENGINEER AND
LAND SURVEYOR, LIC. #13229
HAROLD E. PELLOW & ASSOCIATES, INC.
17 PLAINS ROAD, AUGUSTA, NEW JERSEY

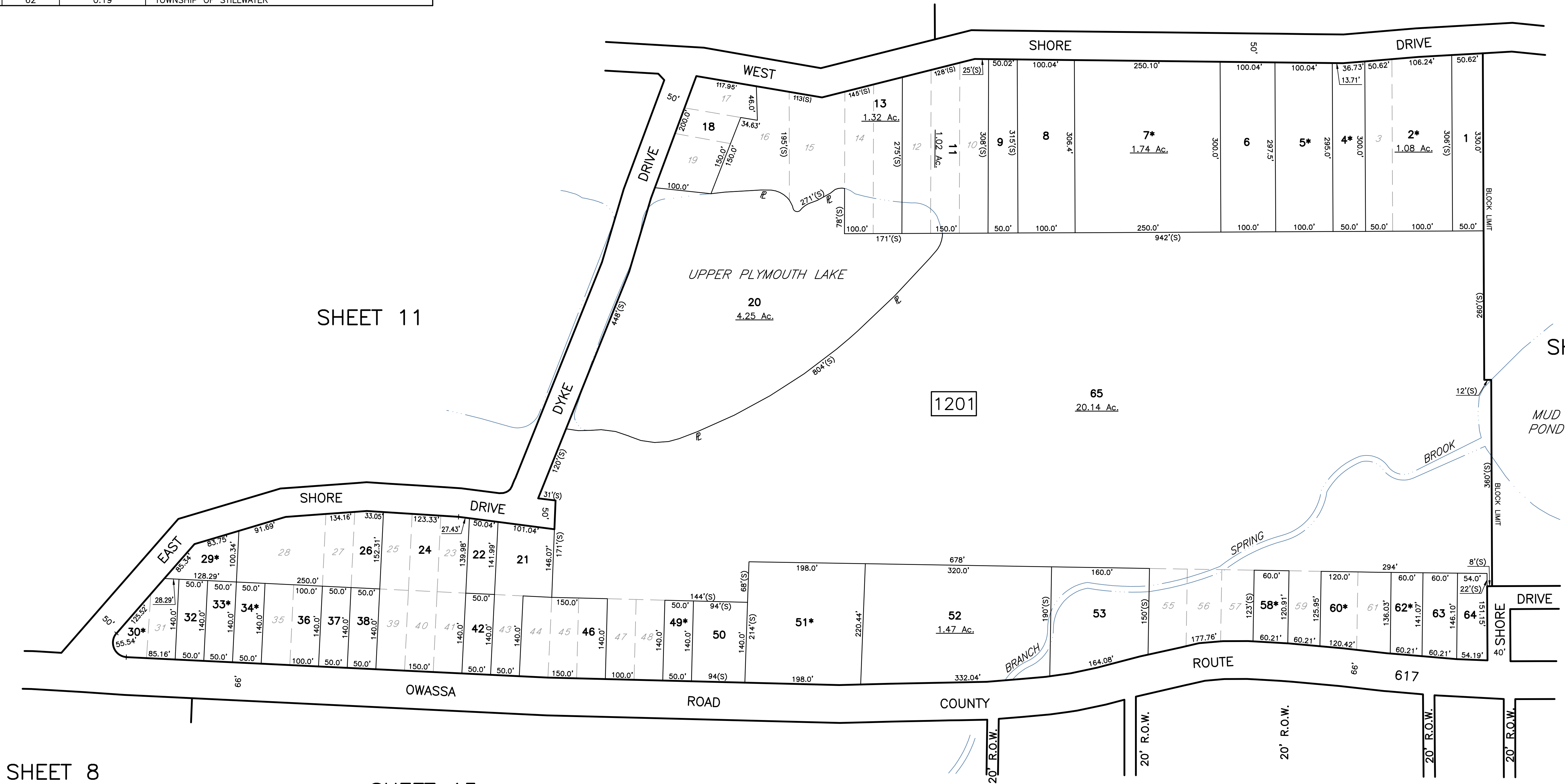
REVISIONS				
DATE	BY	LIC.NO	BLOCK	LOT
SEPTEMBER 2009	HAROLD E. PELLOW	#13229	VARIOUS	VARIOUS
MARCH 2010	HAROLD E. PELLOW	#13229	VARIOUS	VARIOUS
AUGUST 2010	HAROLD E. PELLOW	#13229	VARIOUS	VARIOUS
JUNE 2011	HAROLD E. PELLOW	#13229	VARIOUS	VARIOUS
JUNE 2012	HAROLD E. PELLOW	#13229	VARIOUS	VARIOUS
AUGUST 2013	HAROLD E. PELLOW	#13229	VARIOUS	VARIOUS
OCTOBER 2021	HAROLD E. PELLOW	#13229	1101/1102/1103	42,46,49/3,26,29/40



- MAP REFERENCES:
1. THIS SHEET HAS BEEN REDRAWN USING COMPUTER AIDED DRAFTING/DESIGN (CAD/D) BASED ON THE MAP PREPARED BY J. L. JACOBS & COMPANY, DATED SEPT. 1962, AND THE GENERAL REVISIONS THERETO, PRIOR TO MARCH 2009. FOR REVISIONS AND CONDITIONS PRIOR TO MARCH 2009, SEE APPROVED ORIGINAL MAPS ON FILE IN THE MUNICIPAL TAX ASSESSOR'S OFFICE.
 2. THE AREAS, BOUNDARIES, AND DIMENSIONS SHOWN ON THESE MAPS ARE DERIVED FROM AERIAL SURVEYS, RECORDED PLANS, MAPS, DEEDS, AND WILLS AND ARE TO BE USED FOR ASSESSMENT PURPOSES ONLY.

TAX MAP
TOWNSHIP OF STILLWATER
SUSSEX COUNTY, NEW JERSEY
SCALE: 1" = 100' MAR. 2009
Prepared By
HAROLD E. PELLOW
NEW JERSEY PROFESSIONAL ENGINEER AND
LAND SURVEYOR, LIC. #13229
HAROLD E. PELLOW & ASSOCIATES, INC.
17 PLAINS ROAD, AUGUSTA, NEW JERSEY

EXEMPTED LOTS			
BLOCK	LOT	ACREAGE	REASON FOR EXEMPTION
1201	2	1.08	TOWNSHIP OF STILLWATER
1201	4	0.34	TOWNSHIP OF STILLWATER
1201	5	0.68	THE NATURE CONSERVANCY
1201	7	1.74	THE NATURE CONSERVANCY
1201	29	0.21	TOWNSHIP OF STILLWATER
1201	30	0.10	TOWNSHIP OF STILLWATER
1201	33	0.16	TOWNSHIP OF STILLWATER
1201	34	0.16	TOWNSHIP OF STILLWATER
1201	49	0.16	TOWNSHIP OF STILLWATER
1201	51	0.98	TOWNSHIP OF STILLWATER
1201	58	0.16	TOWNSHIP OF STILLWATER
1201	60	0.34	TOWNSHIP OF STILLWATER
1201	62	0.19	TOWNSHIP OF STILLWATER



REVISIONS				
DATE	BY	LIC.NO	BLOCK	LOT
JANUARY 2010	HAROLD E. PELLOW	#13229	VARIOUS	VARIOUS
MARCH 2010	HAROLD E. PELLOW	#13229	VARIOUS	VARIOUS
AUGUST 2010	HAROLD E. PELLOW	#13229	VARIOUS	VARIOUS
JUNE 2012	HAROLD E. PELLOW	#13229	VARIOUS	VARIOUS
OCTOBER 2021	HAROLD E. PELLOW	#13229	1201	2,4,5,7,29,30,33,51,58,62

- MAP REFERENCES:
- THIS SHEET HAS BEEN REDRAWN USING COMPUTER AIDED DRAFTING/DESIGN (CAD/D) BASED ON THE MAP PREPARED BY J. L. JACOBS & COMPANY, DATED SEPT, 1962, AND THE GENERAL REVISIONS THERETO, PRIOR TO MARCH 2009. FOR REVISIONS AND CONDITIONS PRIOR TO MARCH 2009, SEE APPROVED ORIGINAL MAPS ON FILE IN THE MUNICIPAL TAX ASSESSOR'S OFFICE.
 - THE AREAS, BOUNDARIES, AND DIMENSIONS SHOWN ON THESE MAPS ARE DERIVED FROM AERIAL SURVEYS, RECORDED PLANS, MAPS, DEEDS, AND WILLS AND ARE TO BE USED FOR ASSESSMENT PURPOSES ONLY.

TAX MAP

TOWNSHIP OF STILLWATER

SUSSEX COUNTY, NEW JERSEY

SCALE: 1" = 100' MAR. 2009

Prepared By

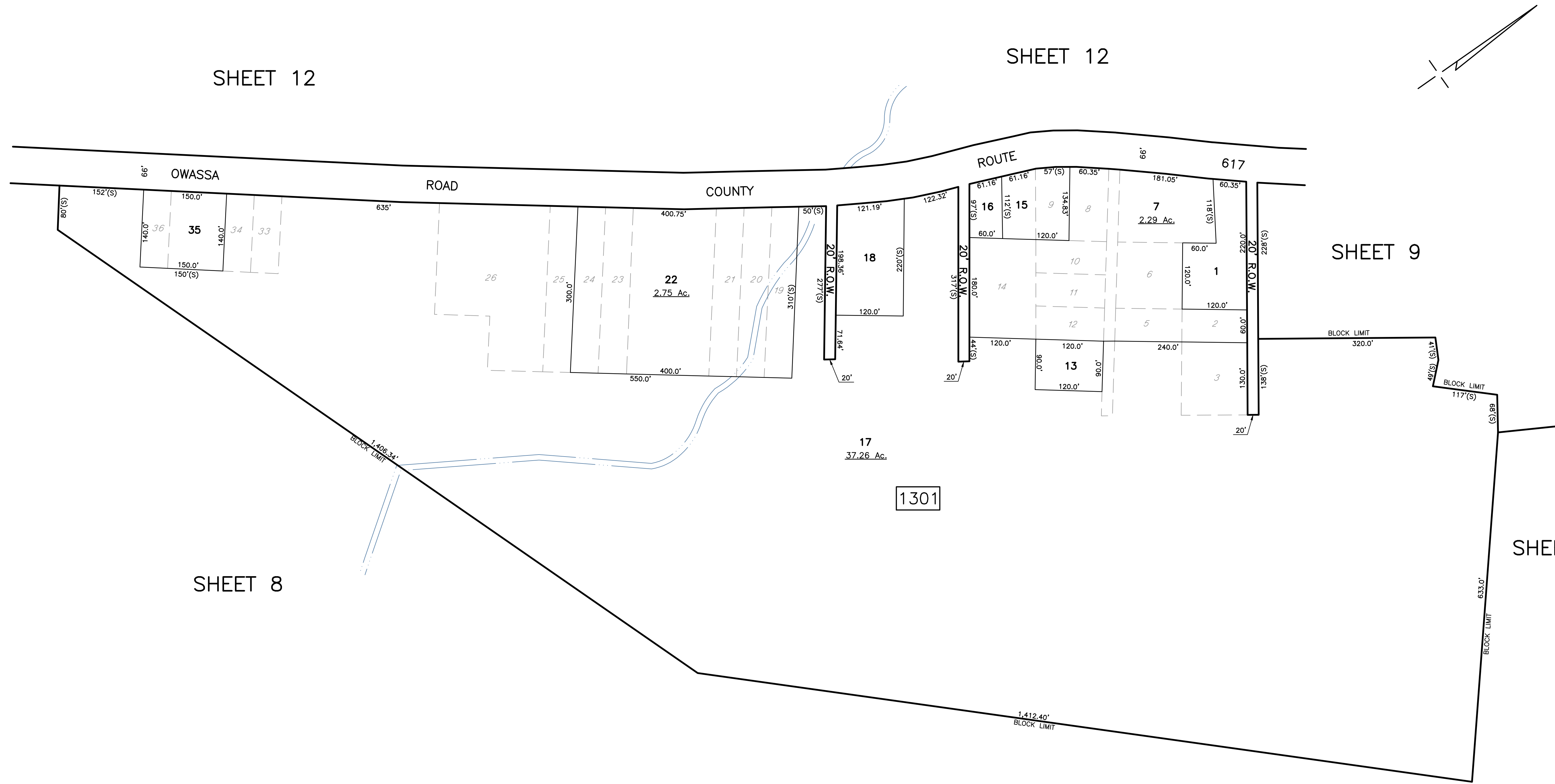
HAROLD E. PELLOW

NEW JERSEY PROFESSIONAL ENGINEER AND

LAND SURVEYOR, LIC. #13229

HAROLD E. PELLOW & ASSOCIATES, INC.

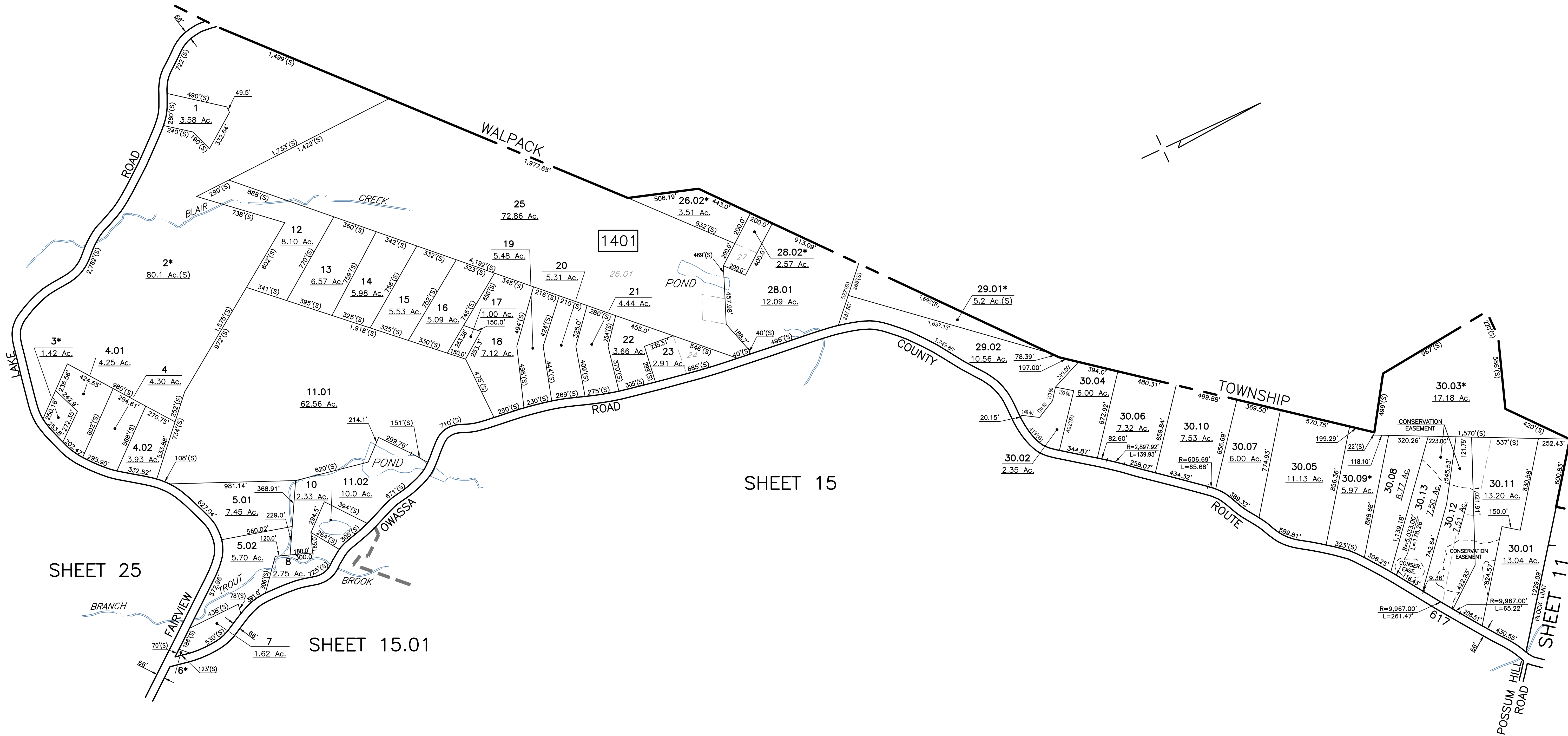
17 PLAINS ROAD, AUGUSTA, NEW JERSEY



JUNE 2011	
AUGUST 2010	
MARCH 2010	
SEPTEMBER 2009	
DATE	DATE
REVISED	
HAROLD E. PELLOW & ASSOCIATES INC. HAROLD E. PELLOW - N.J. PROFESSIONAL ENGINEER & LAND SURVEYOR, LIC. NO. 13229	

- MAP REFERENCES:
1. THIS SHEET HAS BEEN REDRAWN USING COMPUTER AIDED DRAFTING/DESIGN (CAD/D) BASED ON THE MAP PREPARED BY J. L. JACOBS & COMPANY, DATED SEPT. 1962, AND THE GENERAL REVISIONS THERETO, PRIOR TO MARCH 2009. FOR REVISIONS AND CONDITIONS PRIOR TO MARCH 2009, SEE APPROVED ORIGINAL MAPS ON FILE IN THE MUNICIPAL TAX ASSESSOR'S OFFICE.
 2. THE AREAS, BOUNDARIES, AND DIMENSIONS SHOWN ON THESE MAPS ARE DERIVED FROM AERIAL SURVEYS, RECORDED PLANS, MAPS, DEEDS, AND WILLS AND ARE TO BE USED FOR ASSESSMENT PURPOSES ONLY.

TAX MAP
TOWNSHIP OF STILLWATER
SUSSEX COUNTY, NEW JERSEY
SCALE: 1" = 100' MAR. 2009
Prepared By
HAROLD E. PELLOW
NEW JERSEY PROFESSIONAL ENGINEER AND
LAND SURVEYOR, LIC. #13229
HAROLD E. PELLOW & ASSOCIATES, INC.
17 PLAINS ROAD, AUGUSTA, NEW JERSEY



- MAP REFERENCES:
1. THIS SHEET HAS BEEN REDRAWN USING COMPUTER AIDED DRAFTING/DESIGN (CAD/D) BASED ON THE MAP PREPARED BY J. L. JACOBS & COMPANY, DATED SEPT. 1962, AND THE GENERAL REVISIONS THERETO, PRIOR TO MARCH 2009. FOR REVISIONS AND CONDITIONS PRIOR TO MARCH 2009, SEE APPROVED ORIGINAL MAPS ON FILE IN THE MUNICIPAL TAX ASSESSOR'S OFFICE.
 2. THE AREAS, BOUNDARIES, AND DIMENSIONS SHOWN ON THESE MAPS ARE DERIVED FROM AERIAL SURVEYS, RECORDED PLANS, MAPS, DEEDS, AND WILLS AND ARE TO BE USED FOR ASSESSMENT PURPOSES ONLY.

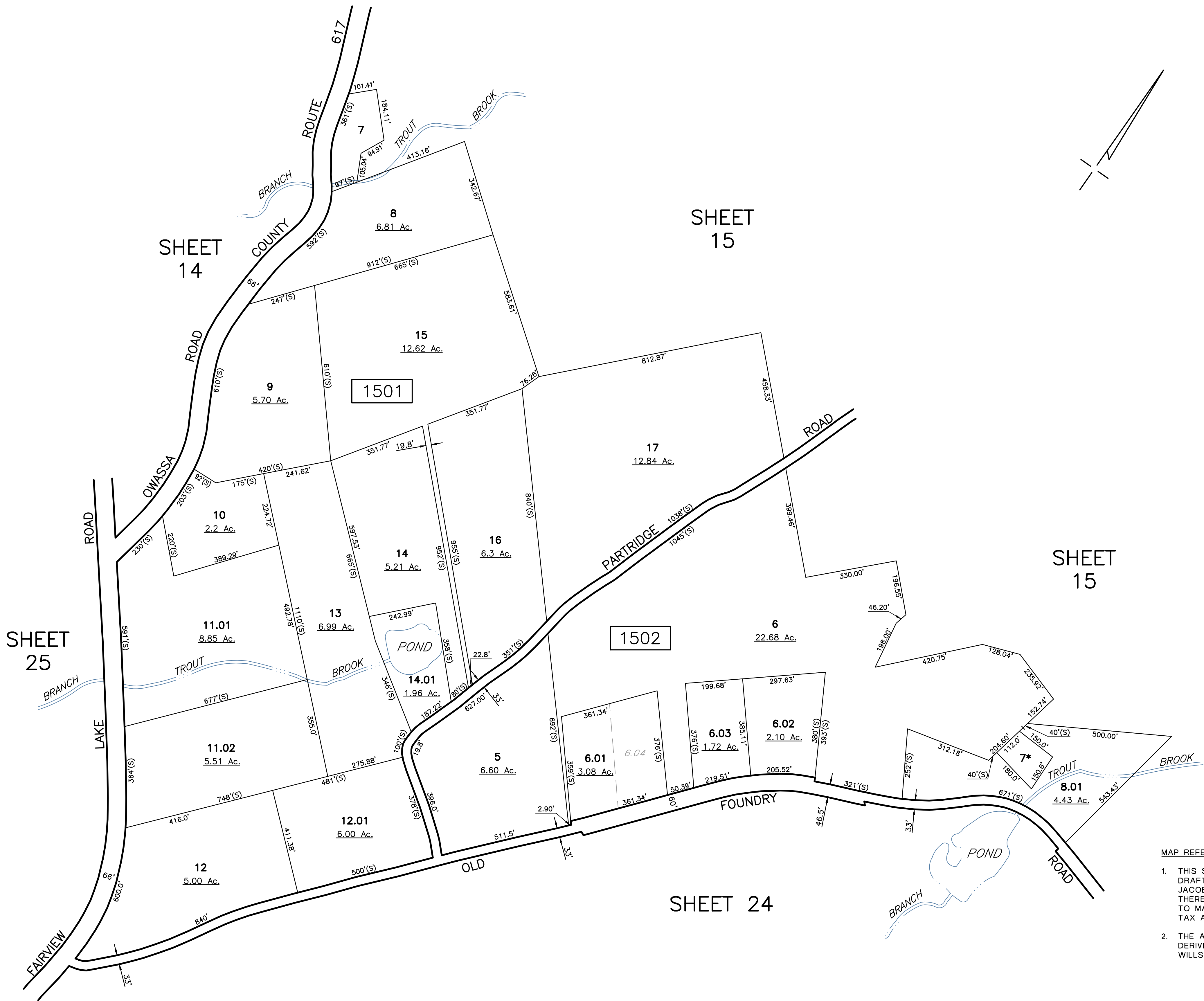
EXEMPT LOTS			
BLOCK	LOT	ACREAGE	REASON FOR EXEMPTION
1401	2	80.1(S)	ORANGE YMCA
1401	3	1.42	METROPOLITAN YMCA OF THE ORANGES
1401	6	0.10	TOWNSHIP OF STILLWATER
1401	26.02	3.51	NATIONAL PARK SERVICE
1401	28.02	2.57	NATIONAL PARK SERVICE
1401	29.01	5.2(S)	NATIONAL PARK SERVICE
1401	30.03	17.18	NATIONAL PARK SERVICE
1401	30.09	5.97	STATE OF NEW JERSEY D E P

REVISIONS				
DATE	BY	LIC.NO	BLOCK	LOT
MARCH 2010	HAROLD E. PELLOW	#13229	VARIOUS	VARIOUS
AUGUST 2010	HAROLD E. PELLOW	#13229	VARIOUS	VARIOUS
JUNE 2011	HAROLD E. PELLOW	#13229	VARIOUS	VARIOUS
AUGUST 2013	HAROLD E. PELLOW	#13229	VARIOUS	VARIOUS
OCTOBER 2021	HAROLD E. PELLOW	#13229	1401	3,6,29,01,29,02

TAX MAP
TOWNSHIP OF STILLWATER
SUSSEX COUNTY, NEW JERSEY
SCALE: 1" = 400' MAR. 2009
Prepared By
HAROLD E. PELLOW
NEW JERSEY PROFESSIONAL ENGINEER AND
LAND SURVEYOR, LIC. #13229
HAROLD E. PELLOW & ASSOCIATES, INC.
17 PLAINS ROAD, AUGUSTA, NEW JERSEY

EXEMPTED LOTS *			
BLOCK	LOT	ACREAGE	REASON FOR EXEMPTION
1502	7	0.49	STATE OF NEW JERSEY D E P

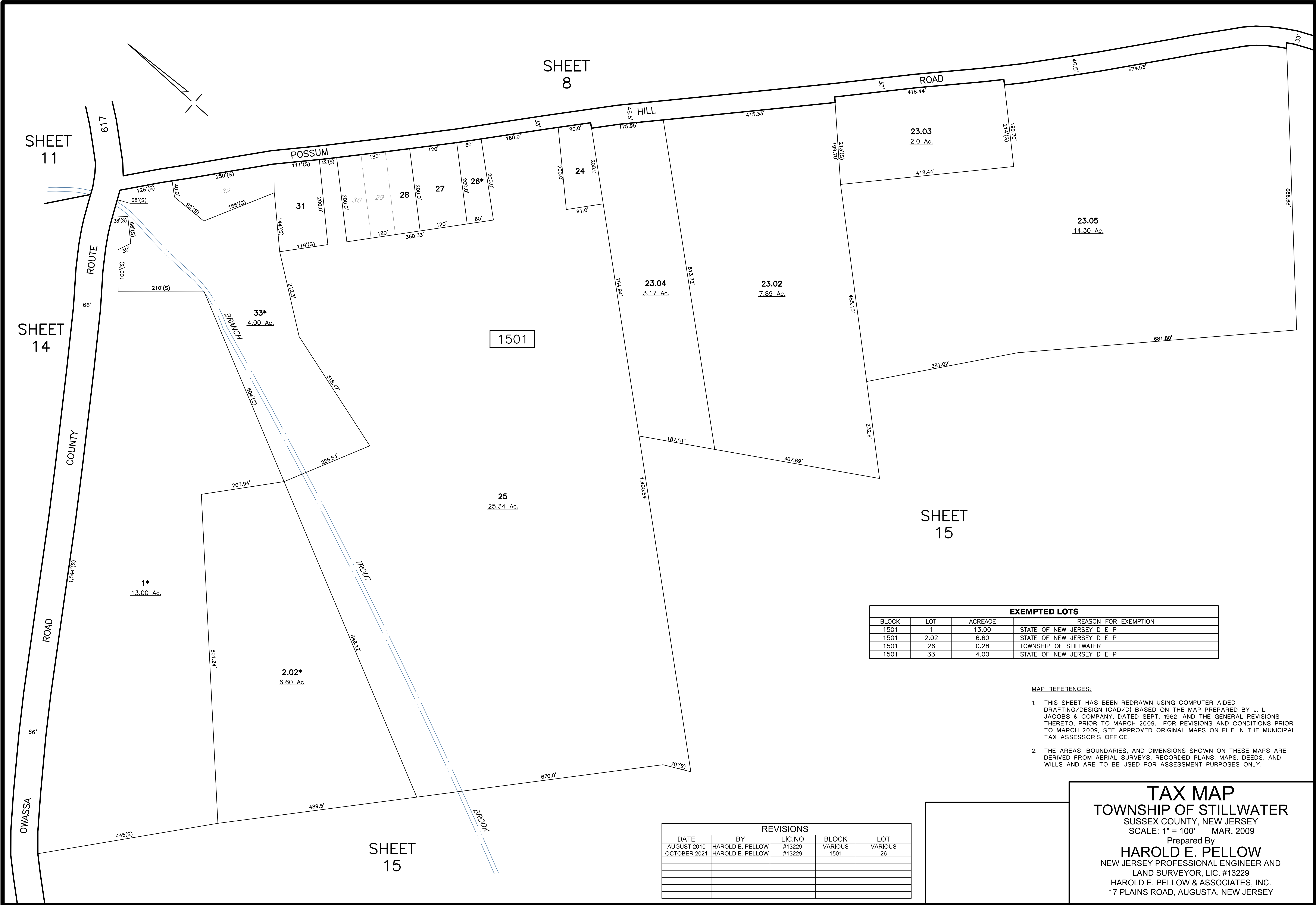
NOTE: LOT ACREAGES SHOWN ABOVE ARE APPROXIMATE AND FOR INFORMATIONAL PURPOSES ONLY.



- MAP REFERENCES:
1. THIS SHEET HAS BEEN REDRAWN USING COMPUTER AIDED DRAFTING/DESIGN (CAD/DI) BASED ON THE MAP PREPARED BY J. L. JACOBS & COMPANY, DATED SEPT. 1962, AND THE GENERAL REVISIONS THERETO, PRIOR TO MARCH 2009. FOR REVISIONS AND CONDITIONS PRIOR TO MARCH 2009, SEE APPROVED ORIGINAL MAPS ON FILE IN THE MUNICIPAL TAX ASSESSOR'S OFFICE.
 2. THE AREAS, BOUNDARIES, AND DIMENSIONS SHOWN ON THESE MAPS ARE DERIVED FROM AERIAL SURVEYS, RECORDED PLANS, MAPS, DEEDS, AND WILLS AND ARE TO BE USED FOR ASSESSMENT PURPOSES ONLY.

REVISIONS				
DATE	BY	LIC.NO	BLOCK	LOT
OCTOBER 2021	HAROLD E. PELLOW	#13229	1501/1502	7/7

TAX MAP
TOWNSHIP OF STILLWATER
SUSSEX COUNTY, NEW JERSEY
SCALE: 1" = 200' MAR. 2009
Prepared By
HAROLD E. PELLOW
NEW JERSEY PROFESSIONAL ENGINEER AND
LAND SURVEYOR, LIC. #13229
HAROLD E. PELLOW & ASSOCIATES, INC.
17 PLAINS ROAD, AUGUSTA, NEW JERSEY



EXEMPTED LOTS			
BLOCK	LOT	ACREAGE	REASON FOR EXEMPTION
1501	1	13.00	STATE OF NEW JERSEY D E P
1501	2.02	6.60	STATE OF NEW JERSEY D E P
1501	26	0.28	TOWNSHIP OF STILLWATER
1501	33	4.00	STATE OF NEW JERSEY D E P

- MAP REFERENCES:
- THIS SHEET HAS BEEN REDRAWN USING COMPUTER AIDED DRAFTING/DESIGN (CAD/D) BASED ON THE MAP PREPARED BY J. L. JACOBS & COMPANY, DATED SEPT. 1962, AND THE GENERAL REVISIONS THERETO, PRIOR TO MARCH 2009. FOR REVISIONS AND CONDITIONS PRIOR TO MARCH 2009, SEE APPROVED ORIGINAL MAPS ON FILE IN THE MUNICIPAL TAX ASSESSOR'S OFFICE.
 - THE AREAS, BOUNDARIES, AND DIMENSIONS SHOWN ON THESE MAPS ARE DERIVED FROM AERIAL SURVEYS, RECORDED PLANS, MAPS, DEEDS, AND WILLS AND ARE TO BE USED FOR ASSESSMENT PURPOSES ONLY.

REVISIONS				
DATE	BY	LIC.NO	BLOCK	LOT
AUGUST 2010	HAROLD E. PELLOW	#13229	VARIOUS	VARIOUS
OCTOBER 2021	HAROLD E. PELLOW	#13229	1501	26

TAX MAP

TOWNSHIP OF STILLWATER

SUSSEX COUNTY, NEW JERSEY

SCALE: 1" = 100' MAR. 2009

Prepared By

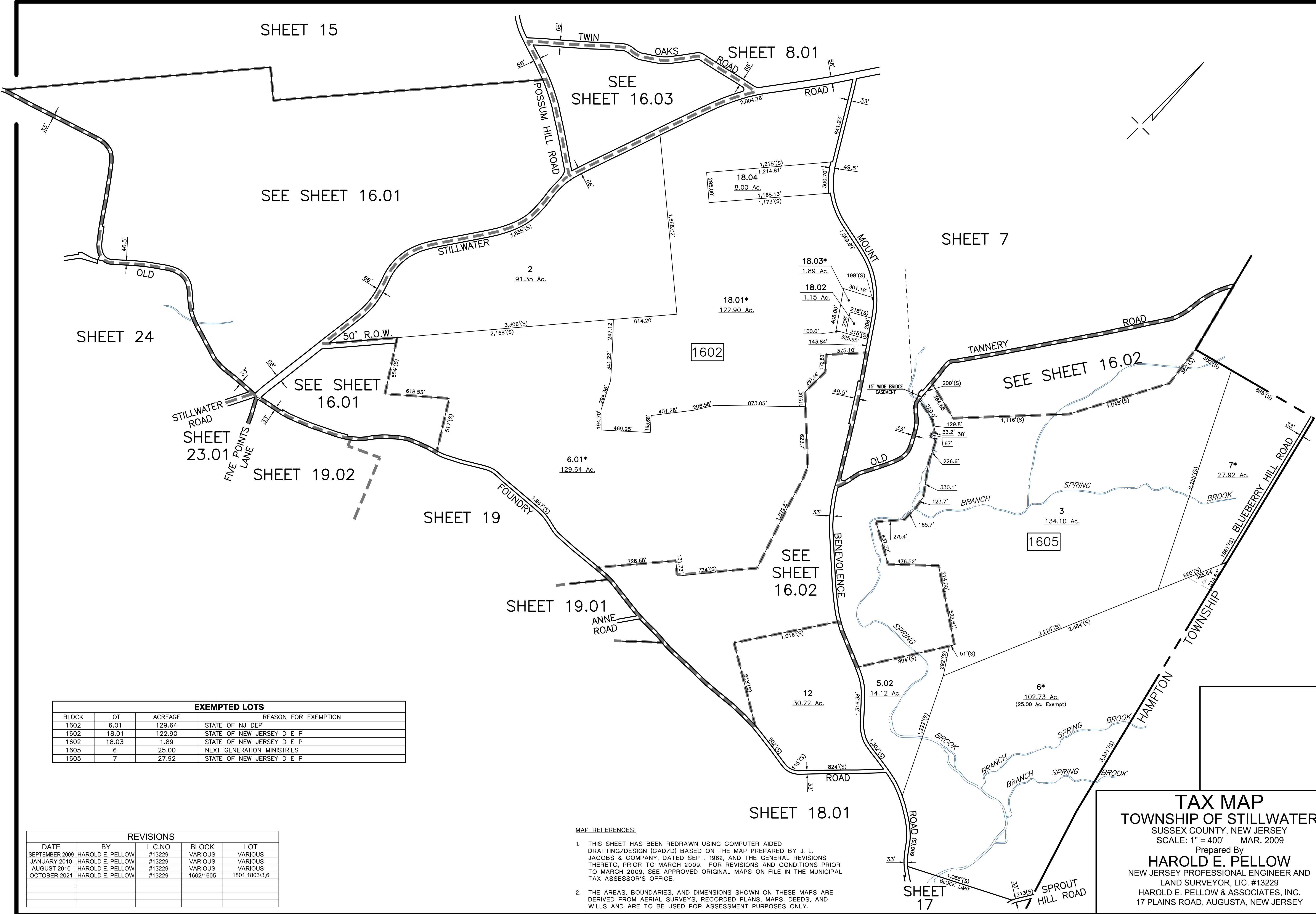
HAROLD E. PELLOW

NEW JERSEY PROFESSIONAL ENGINEER AND

LAND SURVEYOR, LIC. #13229

HAROLD E. PELLOW & ASSOCIATES, INC.

17 PLAINS ROAD, AUGUSTA, NEW JERSEY



EXEMPTED LOTS			
BLOCK	LOT	ACREAGE	REASON FOR EXEMPTION
1602	6.01	129.64	STATE OF NJ DEP
1602	18.01	122.90	STATE OF NEW JERSEY D E P
1602	18.03	1.89	STATE OF NEW JERSEY D E P
1605	6	25.00	NEXT GENERATION MINISTRIES
1605	7	27.92	STATE OF NEW JERSEY D E P

REVISIONS				
DATE	BY	LIC.NO	BLOCK	LOT
SEPTEMBER 2009	HAROLD E. PELLOW	#13229	VARIOUS	VARIOUS
JANUARY 2010	HAROLD E. PELLOW	#13229	VARIOUS	VARIOUS
AUGUST 2010	HAROLD E. PELLOW	#13229	VARIOUS	VARIOUS
OCTOBER 2021	HAROLD E. PELLOW	#13229	1602/1605	1801,1803/3,6

- MAP REFERENCES:
1. THIS SHEET HAS BEEN REDRAWN USING COMPUTER AIDED DRAFTING/DESIGN (CAD/D) BASED ON THE MAP PREPARED BY J. L. JACOBS & COMPANY, DATED SEPT. 1962, AND THE GENERAL REVISIONS THERETO, PRIOR TO MARCH 2009. FOR REVISIONS AND CONDITIONS PRIOR TO MARCH 2009, SEE APPROVED ORIGINAL MAPS ON FILE IN THE MUNICIPAL TAX ASSESSOR'S OFFICE.
 2. THE AREAS, BOUNDARIES, AND DIMENSIONS SHOWN ON THESE MAPS ARE DERIVED FROM AERIAL SURVEYS, RECORDED PLANS, MAPS, DEEDS, AND WILLS AND ARE TO BE USED FOR ASSESSMENT PURPOSES ONLY.

TAX MAP

TOWNSHIP OF STILLWATER

SUSSEX COUNTY, NEW JERSEY

SCALE: 1" = 400' MAR. 2009

Prepared By

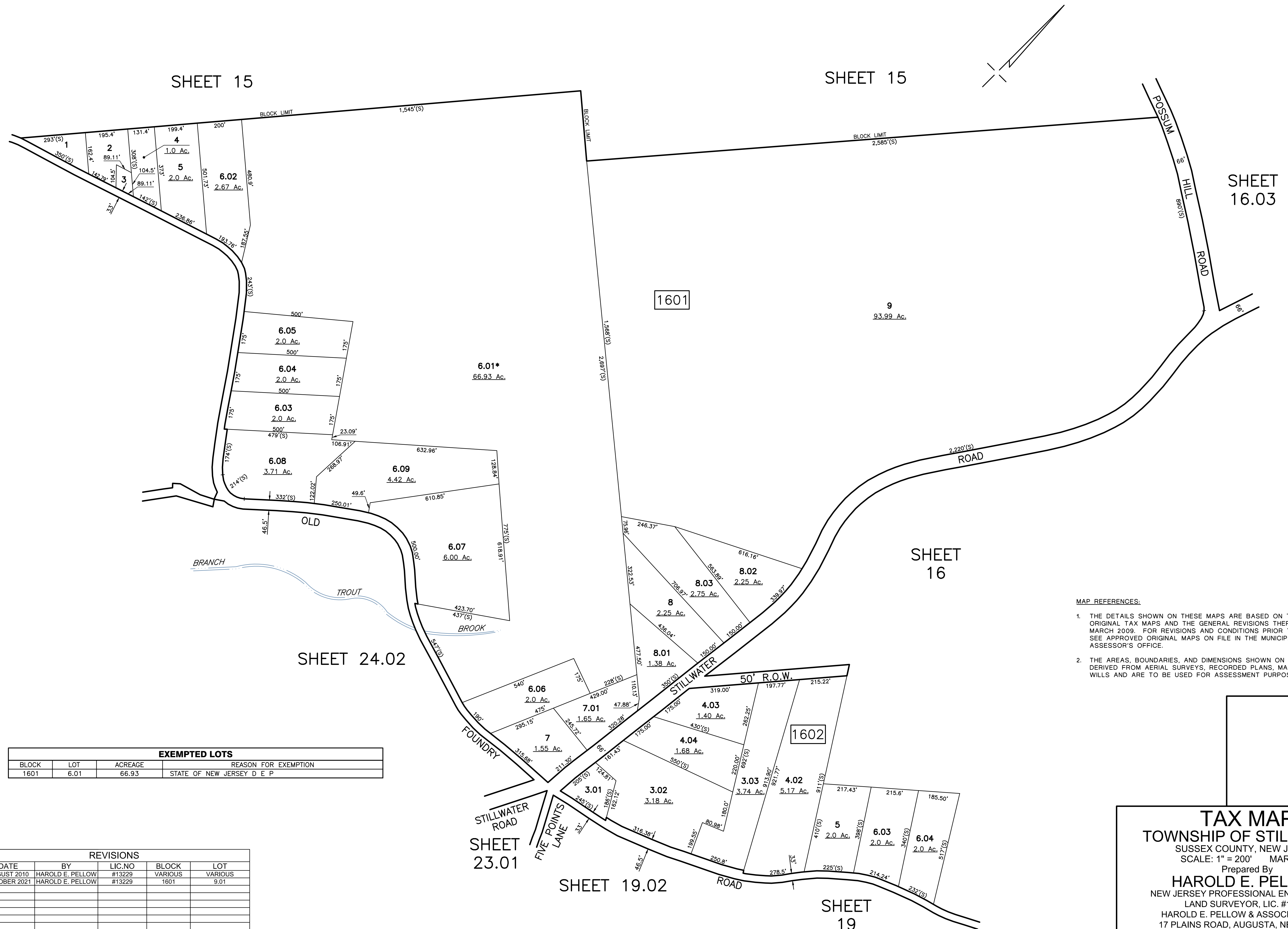
HAROLD E. PELLOW

NEW JERSEY PROFESSIONAL ENGINEER AND

LAND SURVEYOR, LIC. #13229

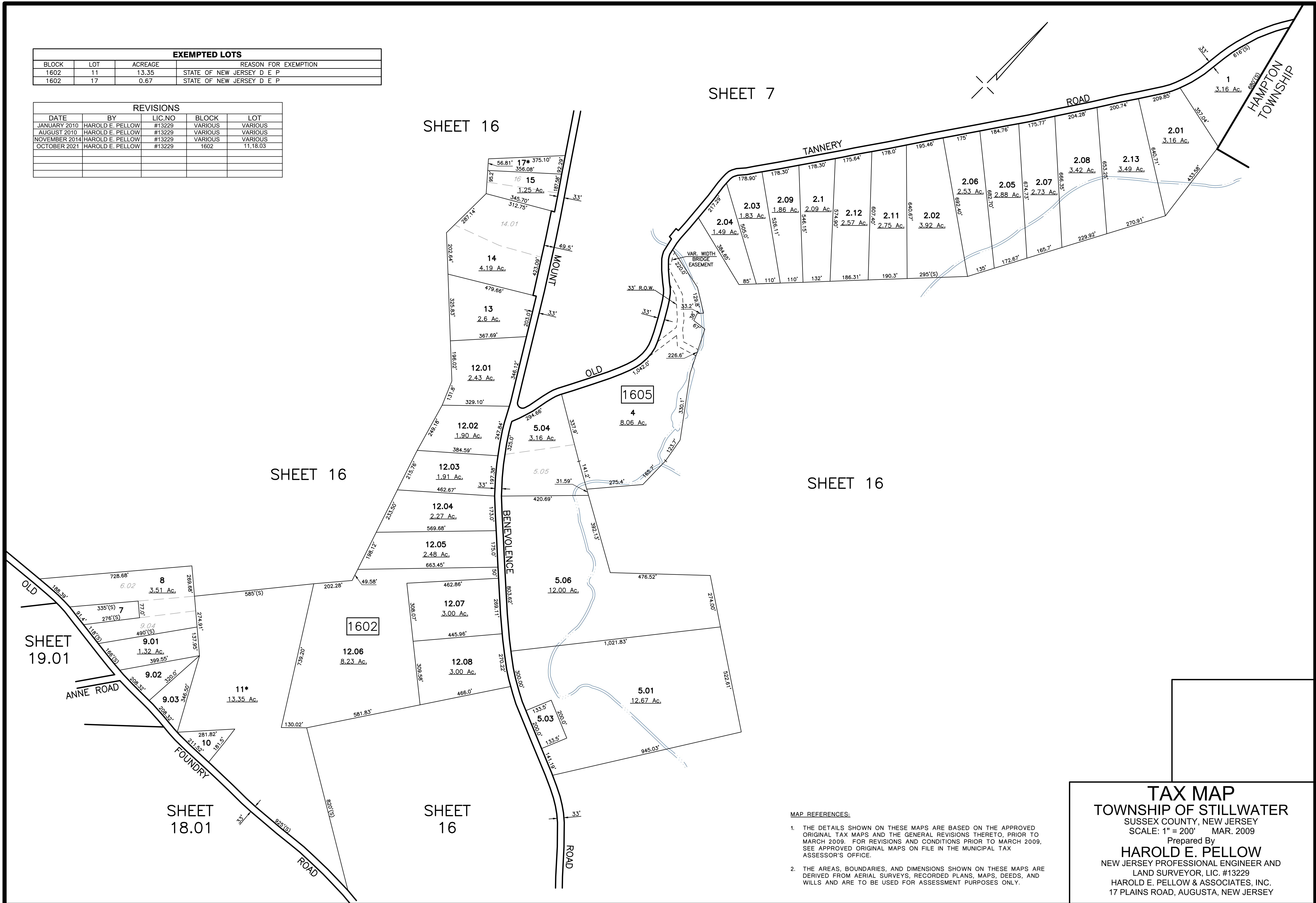
HAROLD E. PELLOW & ASSOCIATES, INC.

17 PLAINS ROAD, AUGUSTA, NEW JERSEY



EXEMPTED LOTS			
BLOCK	LOT	ACREAGE	REASON FOR EXEMPTION
1602	11	13.35	STATE OF NEW JERSEY D E P
1602	17	0.67	STATE OF NEW JERSEY D E P

REVISIONS				
DATE	BY	LIC.NO	BLOCK	LOT
JANUARY 2010	HAROLD E. PELLOW	#13229	VARIOUS	VARIOUS
AUGUST 2010	HAROLD E. PELLOW	#13229	VARIOUS	VARIOUS
NOVEMBER 2014	HAROLD E. PELLOW	#13229	VARIOUS	VARIOUS
OCTOBER 2021	HAROLD E. PELLOW	#13229	1602	11,18.03



MAP REFERENCES:

1. THE DETAILS SHOWN ON THESE MAPS ARE BASED ON THE APPROVED ORIGINAL TAX MAPS AND THE GENERAL REVISIONS THERETO, PRIOR TO MARCH 2009. FOR REVISIONS AND CONDITIONS PRIOR TO MARCH 2009, SEE APPROVED ORIGINAL MAPS ON FILE IN THE MUNICIPAL TAX ASSESSOR'S OFFICE.
2. THE AREAS, BOUNDARIES, AND DIMENSIONS SHOWN ON THESE MAPS ARE DERIVED FROM AERIAL SURVEYS, RECORDED PLANS, MAPS, DEEDS, AND WILLS AND ARE TO BE USED FOR ASSESSMENT PURPOSES ONLY.

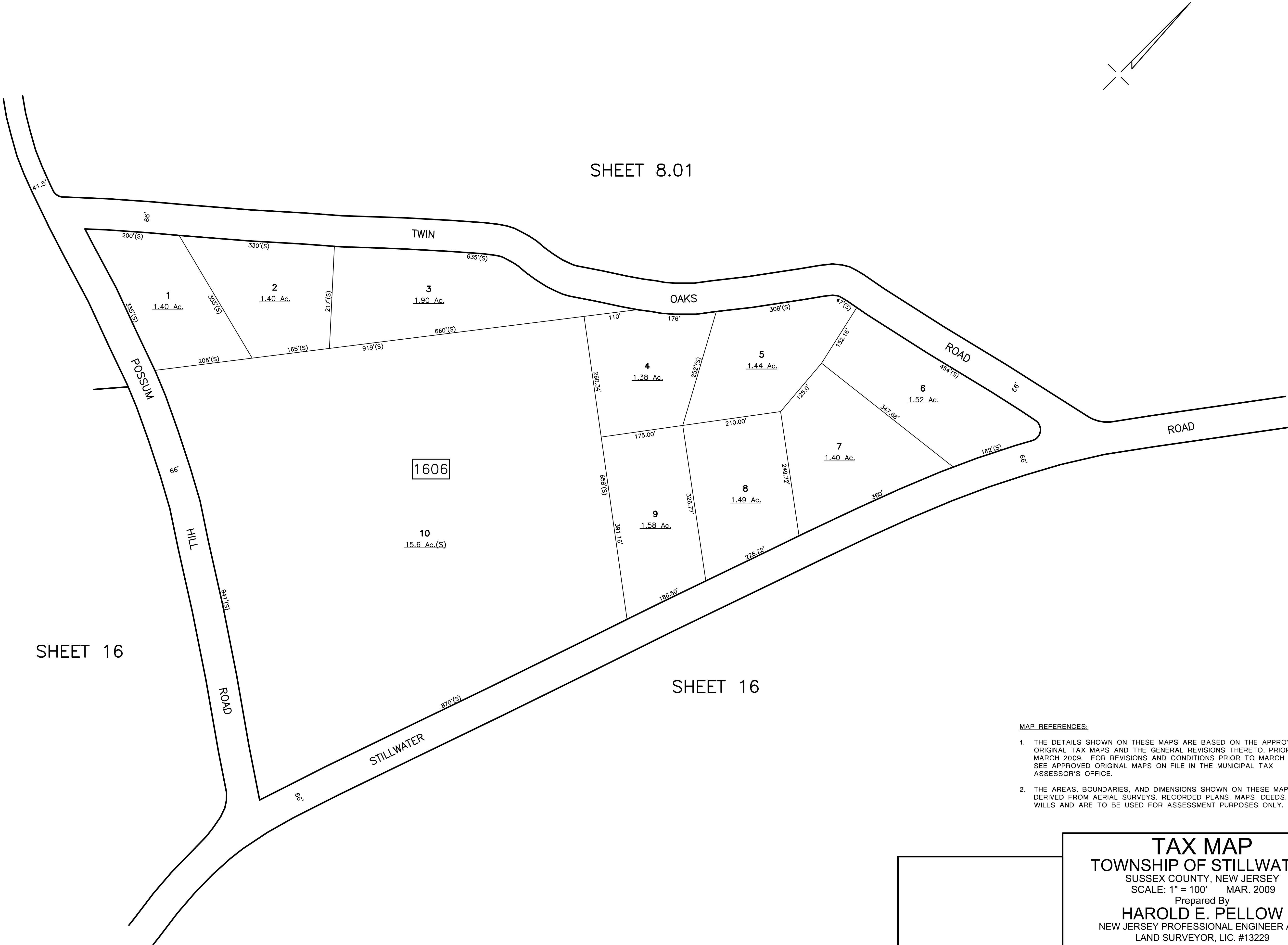
TAX MAP
TOWNSHIP OF STILLWATER
SUSSEX COUNTY, NEW JERSEY
SCALE: 1" = 200' MAR. 2009
Prepared By
HAROLD E. PELLOW
NEW JERSEY PROFESSIONAL ENGINEER AND
LAND SURVEYOR, LIC. #13229
HAROLD E. PELLOW & ASSOCIATES, INC.
17 PLAINS ROAD, AUGUSTA, NEW JERSEY

SHEET 15

SHEET 8.01

SHEET 16

SHEET 16



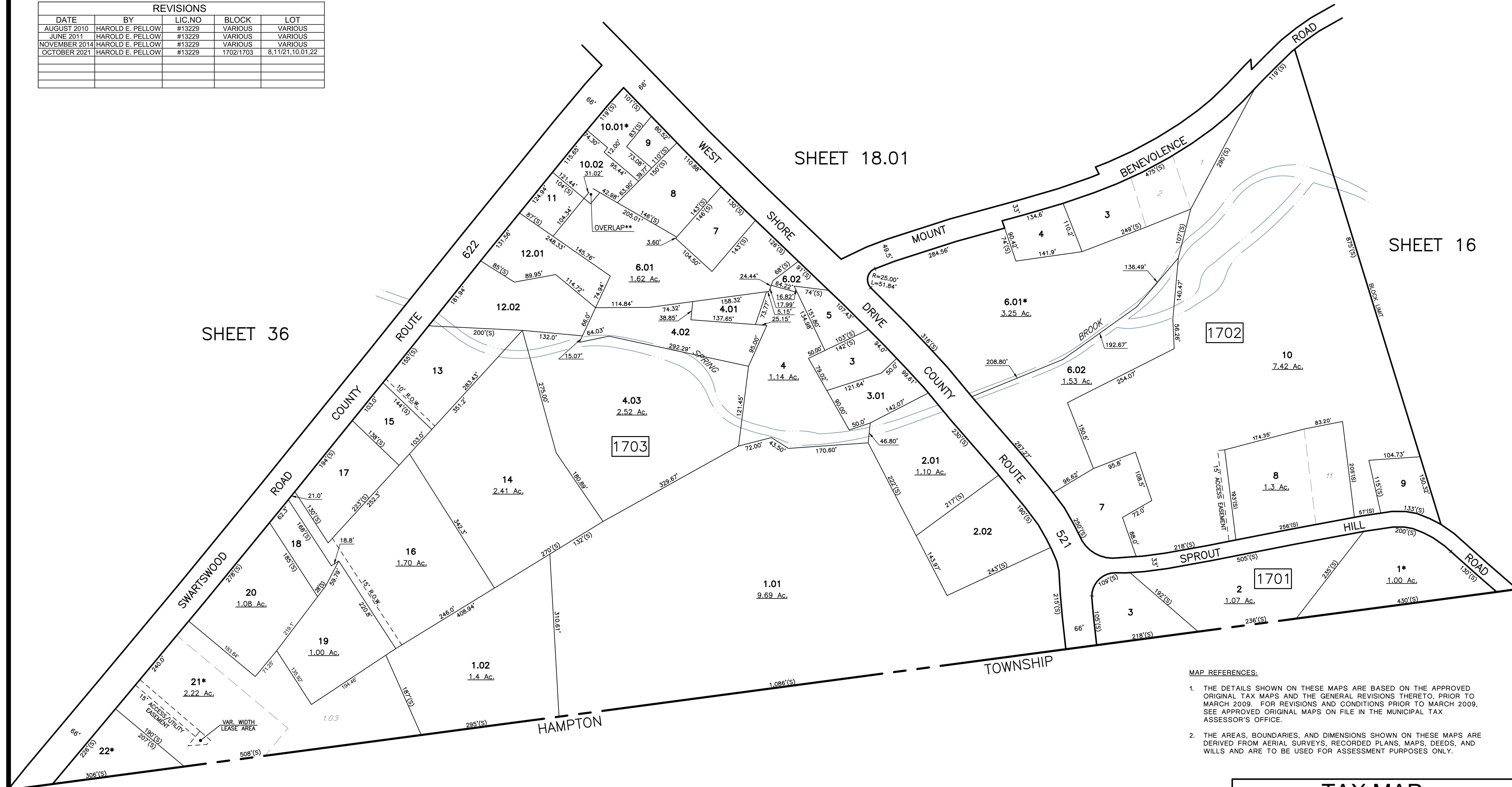
MAP REFERENCES:

1. THE DETAILS SHOWN ON THESE MAPS ARE BASED ON THE APPROVED ORIGINAL TAX MAPS AND THE GENERAL REVISIONS THERETO, PRIOR TO MARCH 2009. FOR REVISIONS AND CONDITIONS PRIOR TO MARCH 2009, SEE APPROVED ORIGINAL MAPS ON FILE IN THE MUNICIPAL TAX ASSESSOR'S OFFICE.
2. THE AREAS, BOUNDARIES, AND DIMENSIONS SHOWN ON THESE MAPS ARE DERIVED FROM AERIAL SURVEYS, RECORDED PLANS, MAPS, DEEDS, AND WILLS AND ARE TO BE USED FOR ASSESSMENT PURPOSES ONLY.

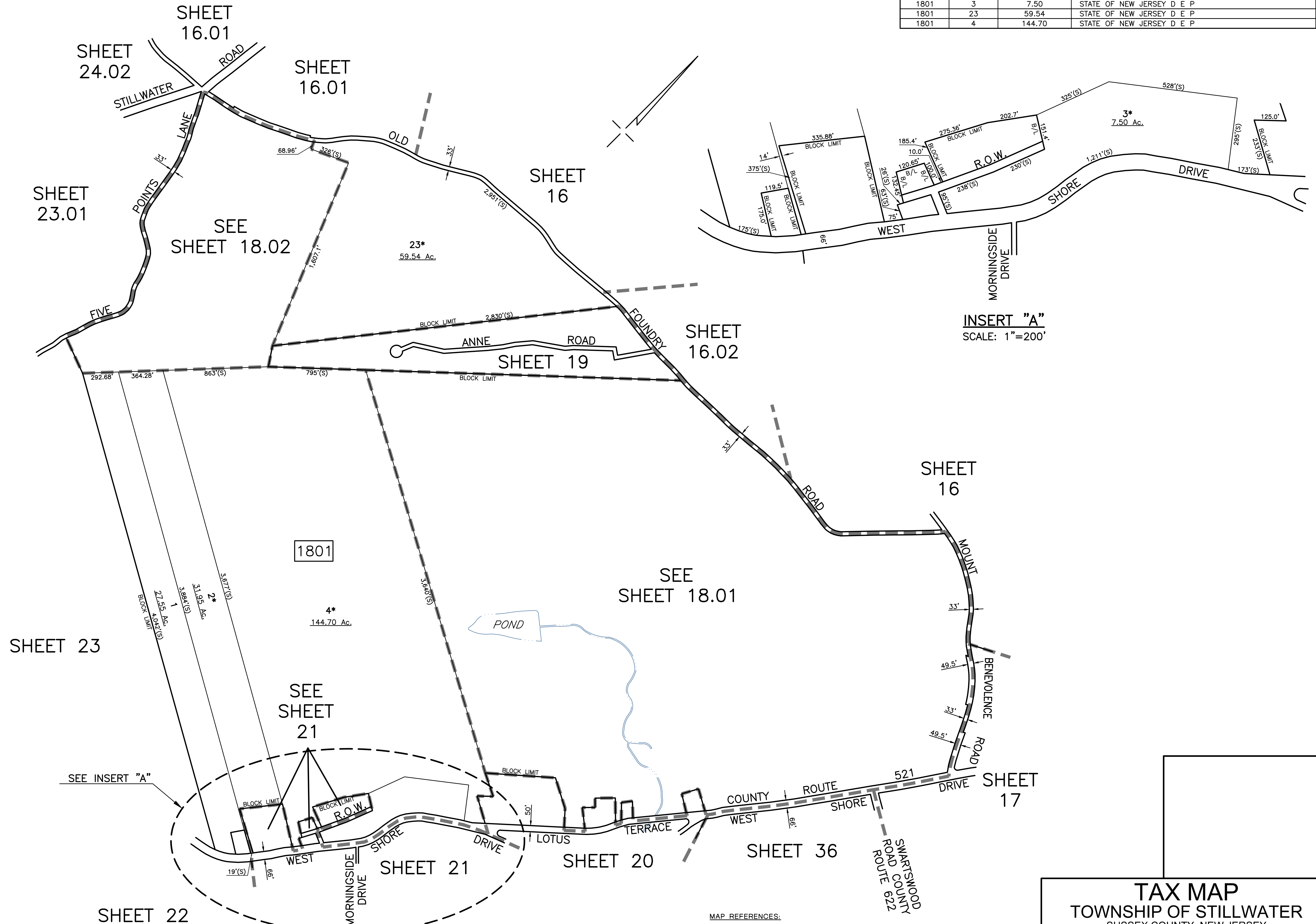
TAX MAP
TOWNSHIP OF STILLWATER
SUSSEX COUNTY, NEW JERSEY
SCALE: 1" = 100' MAR. 2009
Prepared By
HAROLD E. PELLOW
NEW JERSEY PROFESSIONAL ENGINEER AND
LAND SURVEYOR, LIC. #13229
HAROLD E. PELLOW & ASSOCIATES, INC.
17 PLAINS ROAD, AUGUSTA, NEW JERSEY

EXEMPTED LOTS			
BLOCK	LOT	ACREAGE	REASON FOR EXEMPTION
1701	1	1.00	TOWNSHIP OF STILLWATER
1702	6.01	3.25	STATE OF NEW JERSEY D E P
1703	10.01	0.29	SAMARITAN INN, INC.
1703	21	2.22	SWARTSWOOD VOLUNTEER FIRE DEPT, INC
1703	22	0.36	OUR LADY OF MT CARMEL CHURCH

REVISIONS				
DATE	BY	LIC.NO	BLOCK	LOT
AUGUST 2010	HAROLD E. PELLOW	#13229	VARIOUS	VARIOUS
JUNE 2011	HAROLD E. PELLOW	#13229	VARIOUS	VARIOUS
NOVEMBER 2014	HAROLD E. PELLOW	#13229	VARIOUS	VARIOUS
OCTOBER 2021	HAROLD E. PELLOW	#13229	1702/1703	8, 11/21, 10.01, 22



EXEMPTED LOTS			
BLOCK	LOT	ACREAGE	REASON FOR EXEMPTION
1801	2	31.95	STATE OF NEW JERSEY D E P
1801	3	7.50	STATE OF NEW JERSEY D E P
1801	23	59.54	STATE OF NEW JERSEY D E P
1801	4	144.70	STATE OF NEW JERSEY D E P



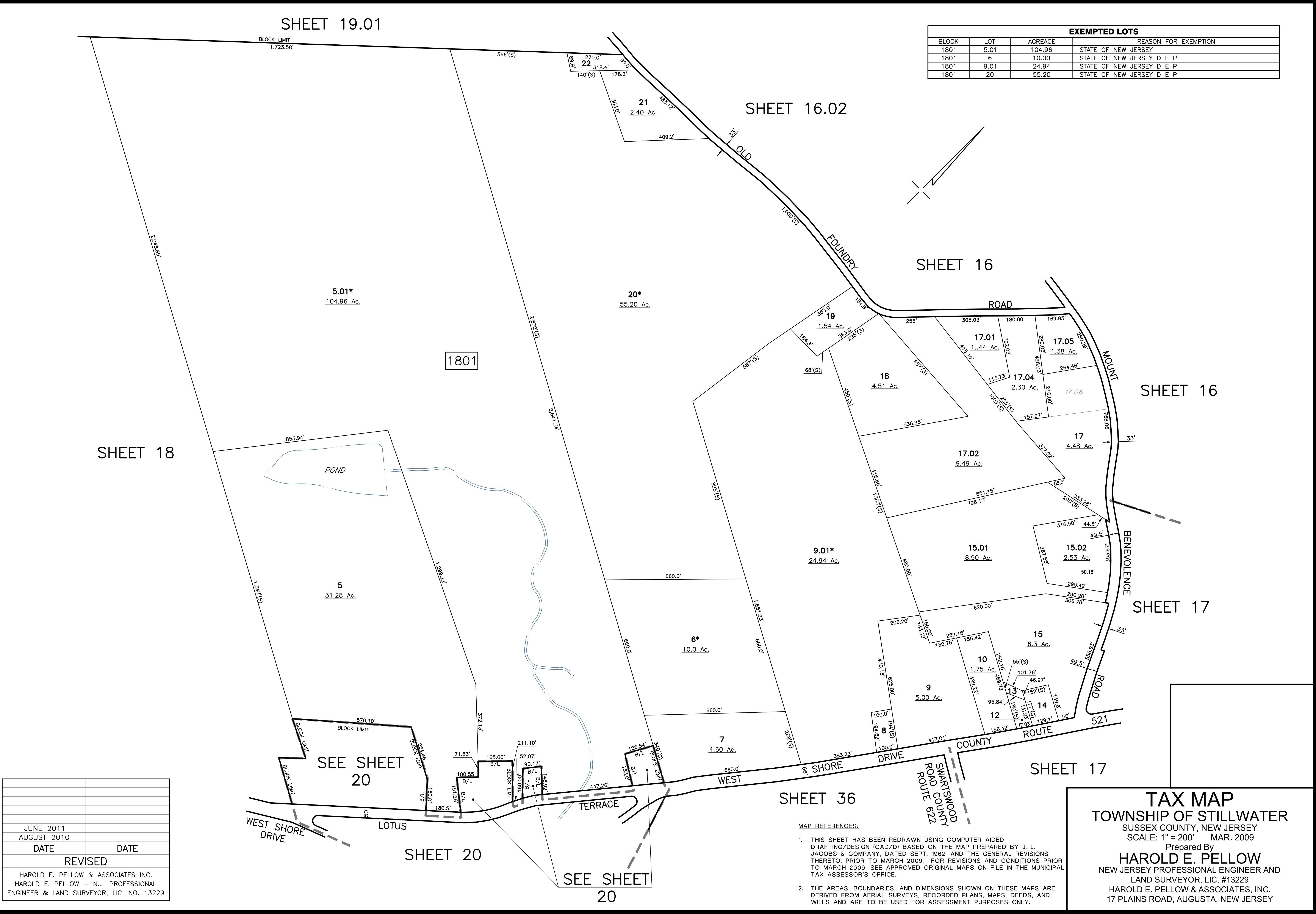
INSERT "A"
SCALE: 1"=200'

REVISIONS				
DATE	BY	LIC.NO	BLOCK	LOT
JANUARY 2010	HAROLD E. PELLOW	#13229	VARIOUS	VARIOUS
AUGUST 2010	HAROLD E. PELLOW	#13229	VARIOUS	VARIOUS
JUNE 2012	HAROLD E. PELLOW	#13229	VARIOUS	VARIOUS
OCTOBER 2021	HAROLD E. PELLOW	#13229	1801	23

- MAP REFERENCES:
1. THIS SHEET HAS BEEN REDRAWN USING COMPUTER AIDED DRAFTING/DESIGN (CAD/D) BASED ON THE MAP PREPARED BY J. L. JACOBS & COMPANY, DATED SEPT. 1962, AND THE GENERAL REVISIONS THERETO, PRIOR TO MARCH 2009. FOR REVISIONS AND CONDITIONS PRIOR TO MARCH 2009, SEE APPROVED ORIGINAL MAPS ON FILE IN THE MUNICIPAL TAX ASSESSOR'S OFFICE.
 2. THE AREAS, BOUNDARIES, AND DIMENSIONS SHOWN ON THESE MAPS ARE DERIVED FROM AERIAL SURVEYS, RECORDED PLANS, MAPS, DEEDS, AND WILLS AND ARE TO BE USED FOR ASSESSMENT PURPOSES ONLY.

TAX MAP
TOWNSHIP OF STILLWATER
SUSSEX COUNTY, NEW JERSEY
SCALE: 1" = 400' MAR. 2009
Prepared By
HAROLD E. PELLOW
NEW JERSEY PROFESSIONAL ENGINEER AND
LAND SURVEYOR, LIC. #13229
HAROLD E. PELLOW & ASSOCIATES, INC.
17 PLAINS ROAD, AUGUSTA, NEW JERSEY

EXEMPTED LOTS			
BLOCK	LOT	ACREAGE	REASON FOR EXEMPTION
1801	5.01	104.96	STATE OF NEW JERSEY
1801	6	10.00	STATE OF NEW JERSEY D E P
1801	9.01	24.94	STATE OF NEW JERSEY D E P
1801	20	55.20	STATE OF NEW JERSEY D E P



JUNE 2011	
AUGUST 2010	
DATE	DATE
REVISED	
HAROLD E. PELLOW & ASSOCIATES INC.	
HAROLD E. PELLOW – N.J. PROFESSIONAL	
ENGINEER & LAND SURVEYOR, LIC. NO. 13229	

- MAP REFERENCES:
- THIS SHEET HAS BEEN REDRAWN USING COMPUTER AIDED DRAFTING/DESIGN (CAD/D) BASED ON THE MAP PREPARED BY J. L. JACOBS & COMPANY, DATED SEPT. 1992, AND THE GENERAL REVISIONS THERETO, PRIOR TO MARCH 2009. FOR REVISIONS AND CONDITIONS PRIOR TO MARCH 2009, SEE APPROVED ORIGINAL MAPS ON FILE IN THE MUNICIPAL TAX ASSESSOR'S OFFICE.
 - THE AREAS, BOUNDARIES, AND DIMENSIONS SHOWN ON THESE MAPS ARE DERIVED FROM AERIAL SURVEYS, RECORDED PLANS, MAPS, DEEDS, AND WILLS AND ARE TO BE USED FOR ASSESSMENT PURPOSES ONLY.

TAX MAP
TOWNSHIP OF STILLWATER
SUSSEX COUNTY, NEW JERSEY
SCALE: 1" = 200' MAR. 2009
Prepared By
HAROLD E. PELLOW
NEW JERSEY PROFESSIONAL ENGINEER AND
LAND SURVEYOR, LIC. #13229
HAROLD E. PELLOW & ASSOCIATES, INC.
17 PLAINS ROAD, AUGUSTA, NEW JERSEY

EXEMPTED LOTS			
BLOCK	LOT	ACREAGE	REASON FOR EXEMPTION
1801	28.01	2.60	TOWNSHIP OF STILLWATER
1801	34	13.35	STATE OF NEW JERSEY D E P
1801	39	30.70	STATE OF NEW JERSEY D E P



REVISIONS				
DATE	BY	LIC.NO	BLOCK	LOT
SEPTEMBER 2009	HAROLD E. PELLOW	#13229	VARIOUS	VARIOUS
AUGUST 2010	HAROLD E. PELLOW	#13229	VARIOUS	VARIOUS
JUNE 2011	HAROLD E. PELLOW	#13229	VARIOUS	VARIOUS
OCTOBER 2021	HAROLD E. PELLOW	#13229	1801	28.01.39

- MAP REFERENCES:
- THIS SHEET HAS BEEN REDRAWN USING COMPUTER AIDED DRAFTING/DESIGN (CAD/D) BASED ON THE MAP PREPARED BY J. L. JACOBS & COMPANY, DATED SEPT. 1962, AND THE GENERAL REVISIONS THERETO, PRIOR TO MARCH 2009. FOR REVISIONS AND CONDITIONS PRIOR TO MARCH 2009, SEE APPROVED ORIGINAL MAPS ON FILE IN THE MUNICIPAL TAX ASSESSOR'S OFFICE.
 - THE AREAS, BOUNDARIES, AND DIMENSIONS SHOWN ON THESE MAPS ARE DERIVED FROM AERIAL SURVEYS, RECORDED PLANS, MAPS, DEEDS, AND WILLS AND ARE TO BE USED FOR ASSESSMENT PURPOSES ONLY.

TAX MAP

TOWNSHIP OF STILLWATER

SUSSEX COUNTY, NEW JERSEY

SCALE: 1" = 100' MAR. 2009

Prepared By

HAROLD E. PELLOW

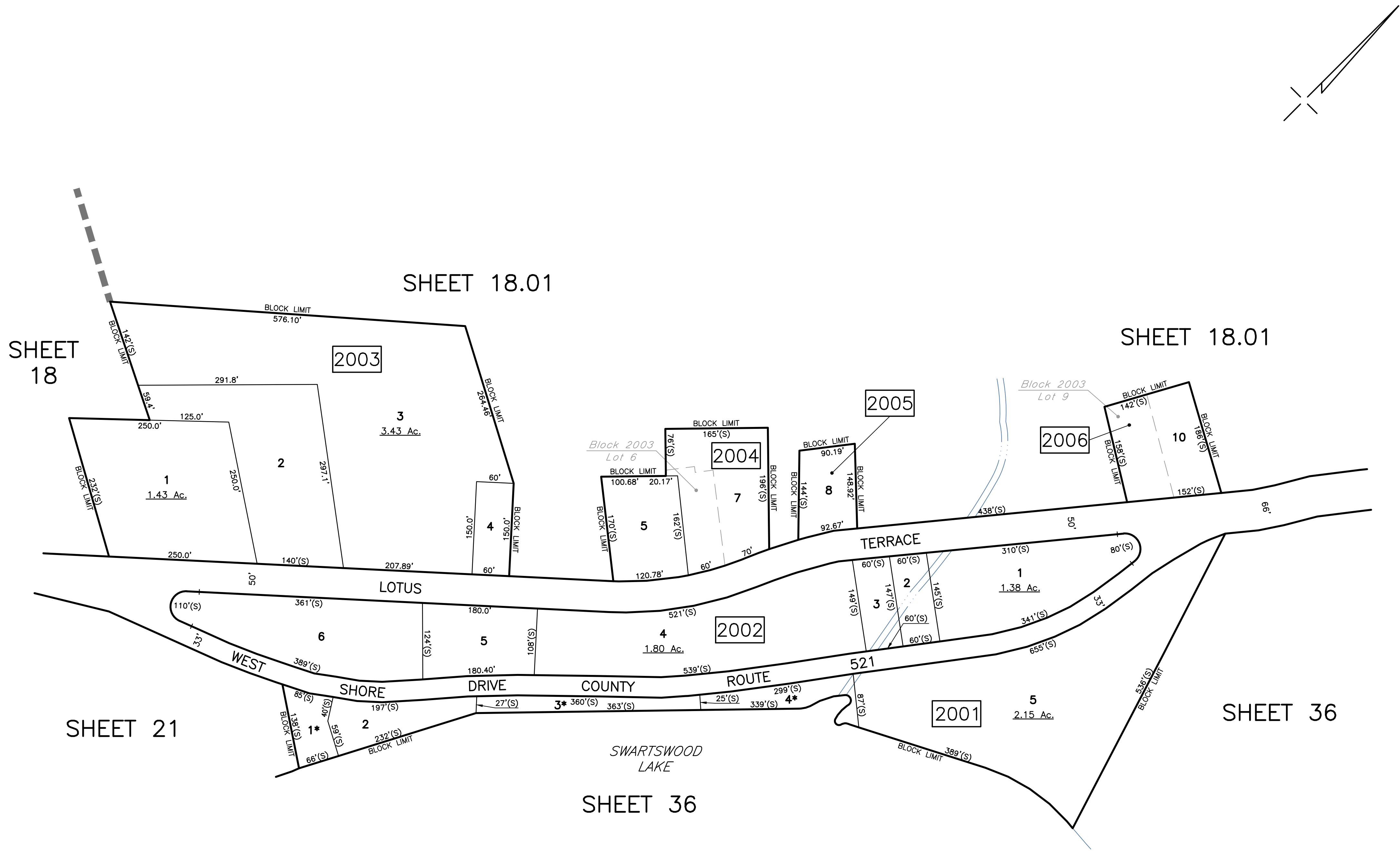
NEW JERSEY PROFESSIONAL ENGINEER AND

LAND SURVEYOR, LIC. #13229

HAROLD E. PELLOW & ASSOCIATES, INC.

17 PLAINS ROAD, AUGUSTA, NEW JERSEY

EXEMPTED LOTS			
BLOCK	LOT	ACREAGE	REASON FOR EXEMPTION
2001	1	0.42	STATE OF NEW JERSEY D E P
2001	3	0.14	TOWNSHIP OF STILLWATER
2001	4	0.27	STATE OF NEW JERSEY D E P

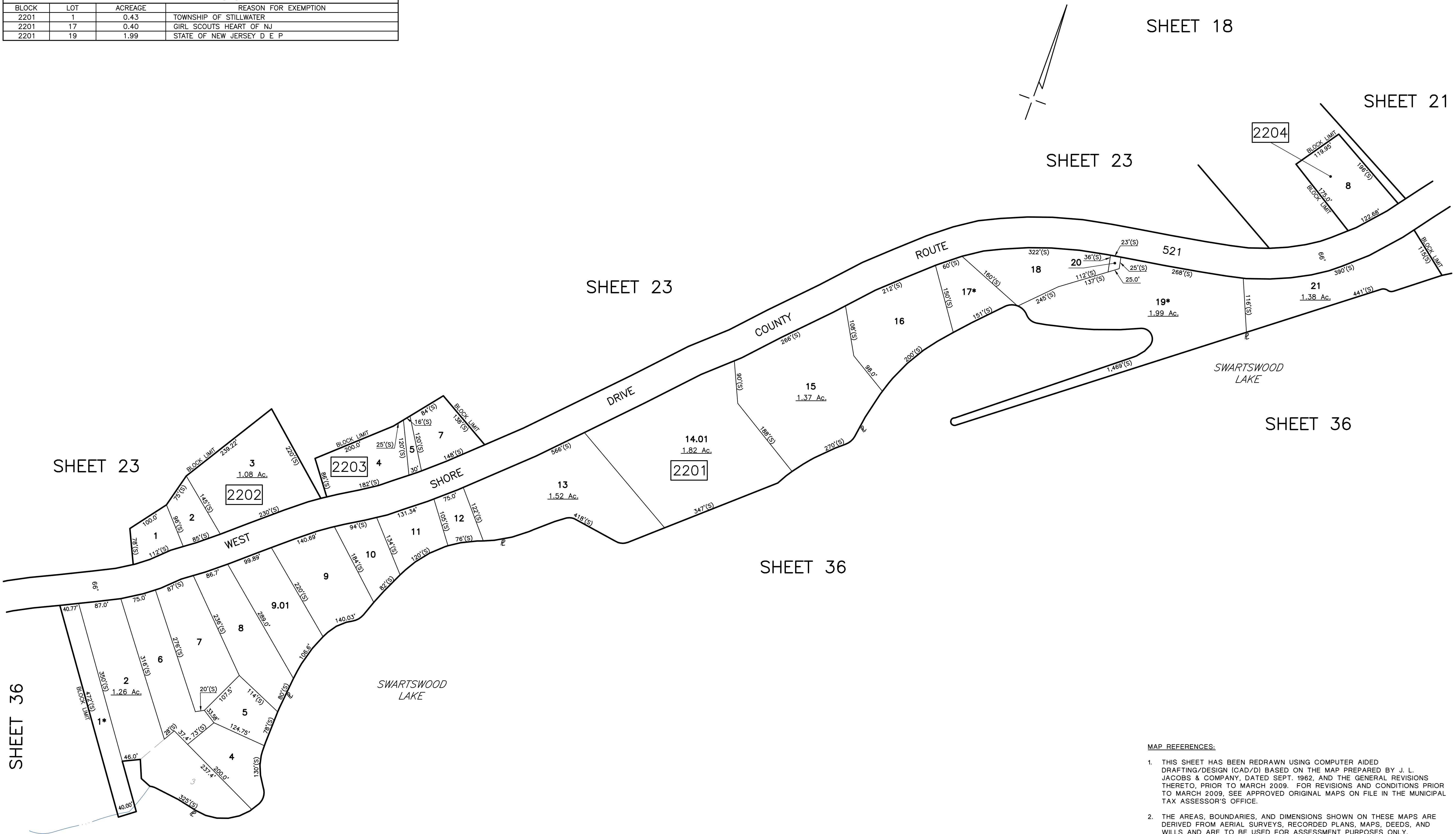


- MAP REFERENCES:
1. THIS SHEET HAS BEEN REDRAWN USING COMPUTER AIDED DRAFTING/DESIGN (CAD/DI) BASED ON THE MAP PREPARED BY J. L. JACOBS & COMPANY, DATED SEPT. 1962, AND THE GENERAL REVISIONS THERETO, PRIOR TO MARCH 2009. FOR REVISIONS AND CONDITIONS PRIOR TO MARCH 2009, SEE APPROVED ORIGINAL MAPS ON FILE IN THE MUNICIPAL TAX ASSESSOR'S OFFICE.
 2. THE AREAS, BOUNDARIES, AND DIMENSIONS SHOWN ON THESE MAPS ARE DERIVED FROM AERIAL SURVEYS, RECORDED PLANS, MAPS, DEEDS, AND WILLS AND ARE TO BE USED FOR ASSESSMENT PURPOSES ONLY.

REVISIONS				
DATE	BY	LIC.NO	BLOCK	LOT
SEPTEMBER 2009	HAROLD E. PELLOW	#13229	VARIOUS	VARIOUS
AUGUST 2010	HAROLD E. PELLOW	#13229	VARIOUS	VARIOUS
OCTOBER 2021	HAROLD E. PELLOW	#13229	2001	3,4

TAX MAP
TOWNSHIP OF STILLWATER
SUSSEX COUNTY, NEW JERSEY
SCALE: 1" = 100' MAR. 2009
Prepared By
HAROLD E. PELLOW
NEW JERSEY PROFESSIONAL ENGINEER AND
LAND SURVEYOR, LIC. #13229
HAROLD E. PELLOW & ASSOCIATES, INC.
17 PLAINS ROAD, AUGUSTA, NEW JERSEY

EXEMPTED LOTS			
BLOCK	LOT	ACREAGE	REASON FOR EXEMPTION
2201	1	0.43	TOWNSHIP OF STILLWATER
2201	17	0.40	GIRL SCOUTS HEART OF NJ
2201	19	1.99	STATE OF NEW JERSEY D E P



- MAP REFERENCES:
- THIS SHEET HAS BEEN REDRAWN USING COMPUTER AIDED DRAFTING/DESIGN (CAD/D) BASED ON THE MAP PREPARED BY J. L. JACOBS & COMPANY, DATED SEPT. 1962, AND THE GENERAL REVISIONS THERETO, PRIOR TO MARCH 2009. FOR REVISIONS AND CONDITIONS PRIOR TO MARCH 2009, SEE APPROVED ORIGINAL MAPS ON FILE IN THE MUNICIPAL TAX ASSESSOR'S OFFICE.
 - THE AREAS, BOUNDARIES, AND DIMENSIONS SHOWN ON THESE MAPS ARE DERIVED FROM AERIAL SURVEYS, RECORDED PLANS, MAPS, DEEDS, AND WILLS AND ARE TO BE USED FOR ASSESSMENT PURPOSES ONLY.

REVISIONS				
DATE	BY	LIC.NO	BLOCK	LOT
SEPTEMBER 2009	HAROLD E. PELLOW	#13229	VARIOUS	VARIOUS
AUGUST 2010	HAROLD E. PELLOW	#13229	VARIOUS	VARIOUS
OCTOBER 2021	HAROLD E. PELLOW	#13229	2201	1.17

TAX MAP

TOWNSHIP OF STILLWATER

SUSSEX COUNTY, NEW JERSEY

SCALE: 1" = 100' MAR. 2009

Prepared By

HAROLD E. PELLOW

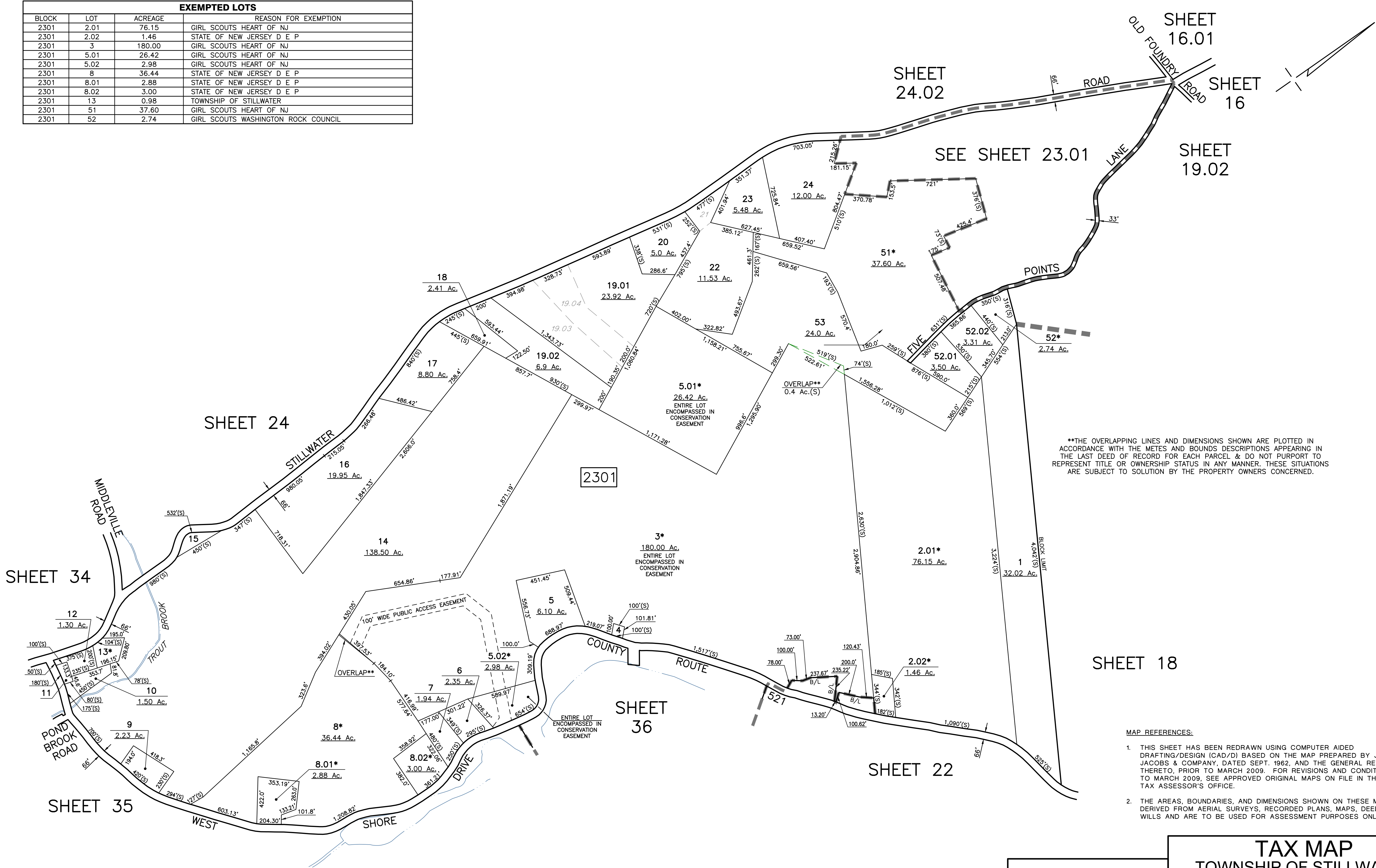
NEW JERSEY PROFESSIONAL ENGINEER AND

LAND SURVEYOR, LIC. #13229

HAROLD E. PELLOW & ASSOCIATES, INC.

17 PLAINS ROAD, AUGUSTA, NEW JERSEY

EXEMPTED LOTS			
BLOCK	LOT	ACREAGE	REASON FOR EXEMPTION
2301	2.01	76.15	GIRL SCOUTS HEART OF NJ
2301	2.02	1.46	STATE OF NEW JERSEY D E P
2301	3	180.00	GIRL SCOUTS HEART OF NJ
2301	5.01	26.42	GIRL SCOUTS HEART OF NJ
2301	5.02	2.98	GIRL SCOUTS HEART OF NJ
2301	8	36.44	STATE OF NEW JERSEY D E P
2301	8.01	2.88	STATE OF NEW JERSEY D E P
2301	8.02	3.00	STATE OF NEW JERSEY D E P
2301	13	0.98	TOWNSHIP OF STILLWATER
2301	51	37.60	GIRL SCOUTS HEART OF NJ
2301	52	2.74	GIRL SCOUTS WASHINGTON ROCK COUNCIL

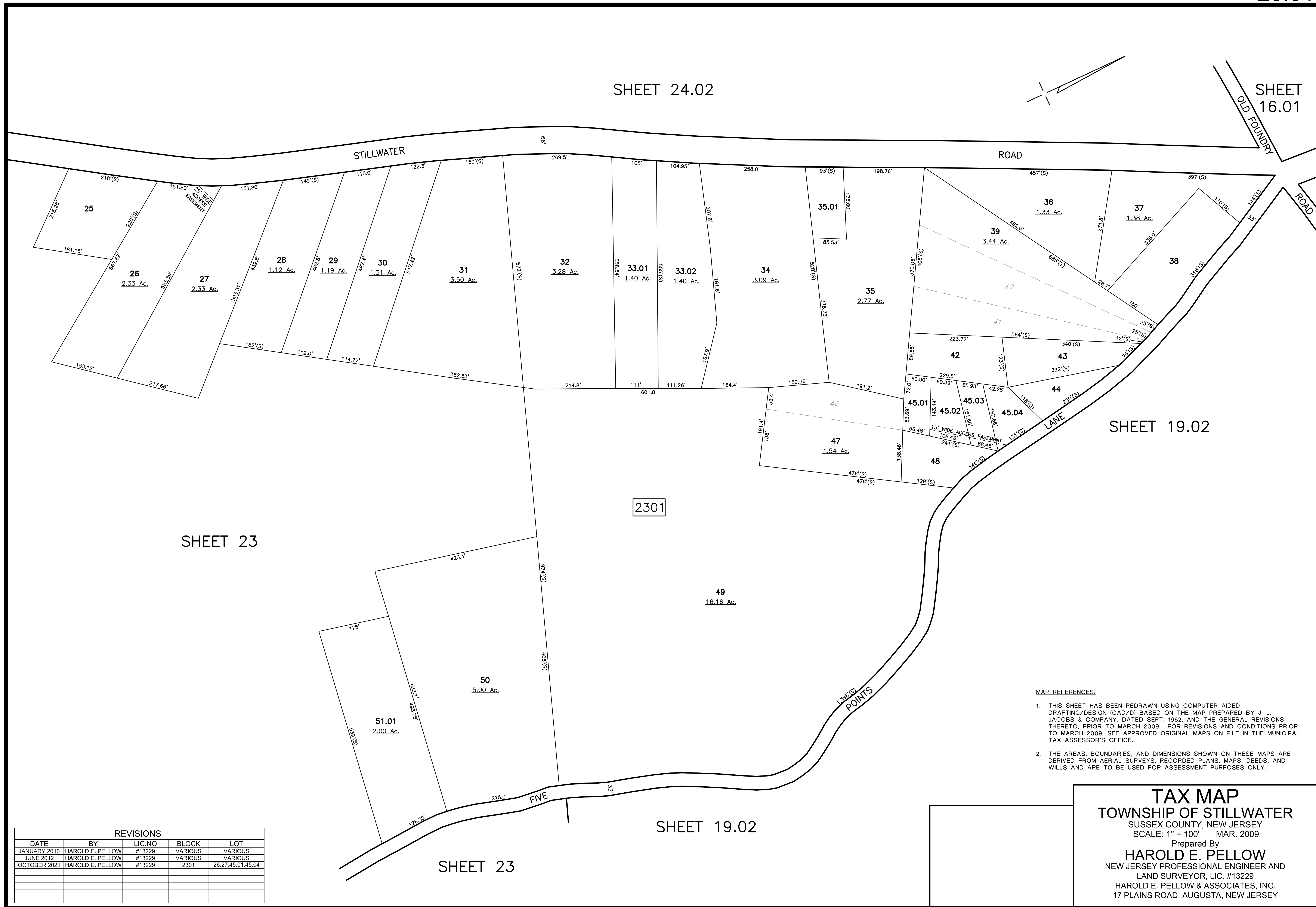


**THE OVERLAPPING LINES AND DIMENSIONS SHOWN ARE PLOTTED IN ACCORDANCE WITH THE METES AND BOUNDS DESCRIPTIONS APPEARING IN THE LAST DEED OF RECORD FOR EACH PARCEL & DO NOT PURPORT TO REPRESENT TITLE OR OWNERSHIP STATUS IN ANY MANNER. THESE SITUATIONS ARE SUBJECT TO SOLUTION BY THE PROPERTY OWNERS CONCERNED.

- MAP REFERENCES:
1. THIS SHEET HAS BEEN REDRAWN USING COMPUTER AIDED DRAFTING/DESIGN (CAD/D) BASED ON THE MAP PREPARED BY J. L. JACOBS & COMPANY, DATED SEPT. 1962, AND THE GENERAL REVISIONS THERETO, PRIOR TO MARCH 2009. FOR REVISIONS AND CONDITIONS PRIOR TO MARCH 2009, SEE APPROVED ORIGINAL MAPS ON FILE IN THE MUNICIPAL TAX ASSESSOR'S OFFICE.
 2. THE AREAS, BOUNDARIES, AND DIMENSIONS SHOWN ON THESE MAPS ARE DERIVED FROM AERIAL SURVEYS, RECORDED PLANS, MAPS, DEEDS, AND WILLS AND ARE TO BE USED FOR ASSESSMENT PURPOSES ONLY.

REVISIONS				
DATE	BY	LIC.NO	BLOCK	LOT
SEPTEMBER 2009	HAROLD E. PELLOW	#13229	VARIOUS	VARIOUS
AUGUST 2010	HAROLD E. PELLOW	#13229	VARIOUS	VARIOUS
OCTOBER 2021	HAROLD E. PELLOW	#13229	2301	2.01, 2.02, 3.01, 5.02, 8.01, 52

TAX MAP
TOWNSHIP OF STILLWATER
SUSSEX COUNTY, NEW JERSEY
SCALE: 1" = 400' MAR. 2009
Prepared By
HAROLD E. PELLOW
NEW JERSEY PROFESSIONAL ENGINEER AND
LAND SURVEYOR, LIC. #13229
HAROLD E. PELLOW & ASSOCIATES, INC.
17 PLAINS ROAD, AUGUSTA, NEW JERSEY



REVISIONS				
DATE	BY	LIC.NO	BLOCK	LOT
JANUARY 2010	HAROLD E. PELLOW	#13229	VARIOUS	VARIOUS
JUNE 2012	HAROLD E. PELLOW	#13229	VARIOUS	VARIOUS
OCTOBER 2021	HAROLD E. PELLOW	#13229	2301	26,27,45,01,45,04

- MAP REFERENCES:
1. THIS SHEET HAS BEEN REDRAWN USING COMPUTER AIDED DRAFTING/DESIGN (CAD/DI) BASED ON THE MAP PREPARED BY J. L. JACOBS & COMPANY, DATED SEPT. 1962, AND THE GENERAL REVISIONS THERETO, PRIOR TO MARCH 2009. FOR REVISIONS AND CONDITIONS PRIOR TO MARCH 2009, SEE APPROVED ORIGINAL MAPS ON FILE IN THE MUNICIPAL TAX ASSESSOR'S OFFICE.
 2. THE AREAS, BOUNDARIES, AND DIMENSIONS SHOWN ON THESE MAPS ARE DERIVED FROM AERIAL SURVEYS, RECORDED PLANS, MAPS, DEEDS, AND WILLS AND ARE TO BE USED FOR ASSESSMENT PURPOSES ONLY.

TAX MAP

TOWNSHIP OF STILLWATER

SUSSEX COUNTY, NEW JERSEY

SCALE: 1" = 100' MAR. 2009

Prepared By

HAROLD E. PELLOW

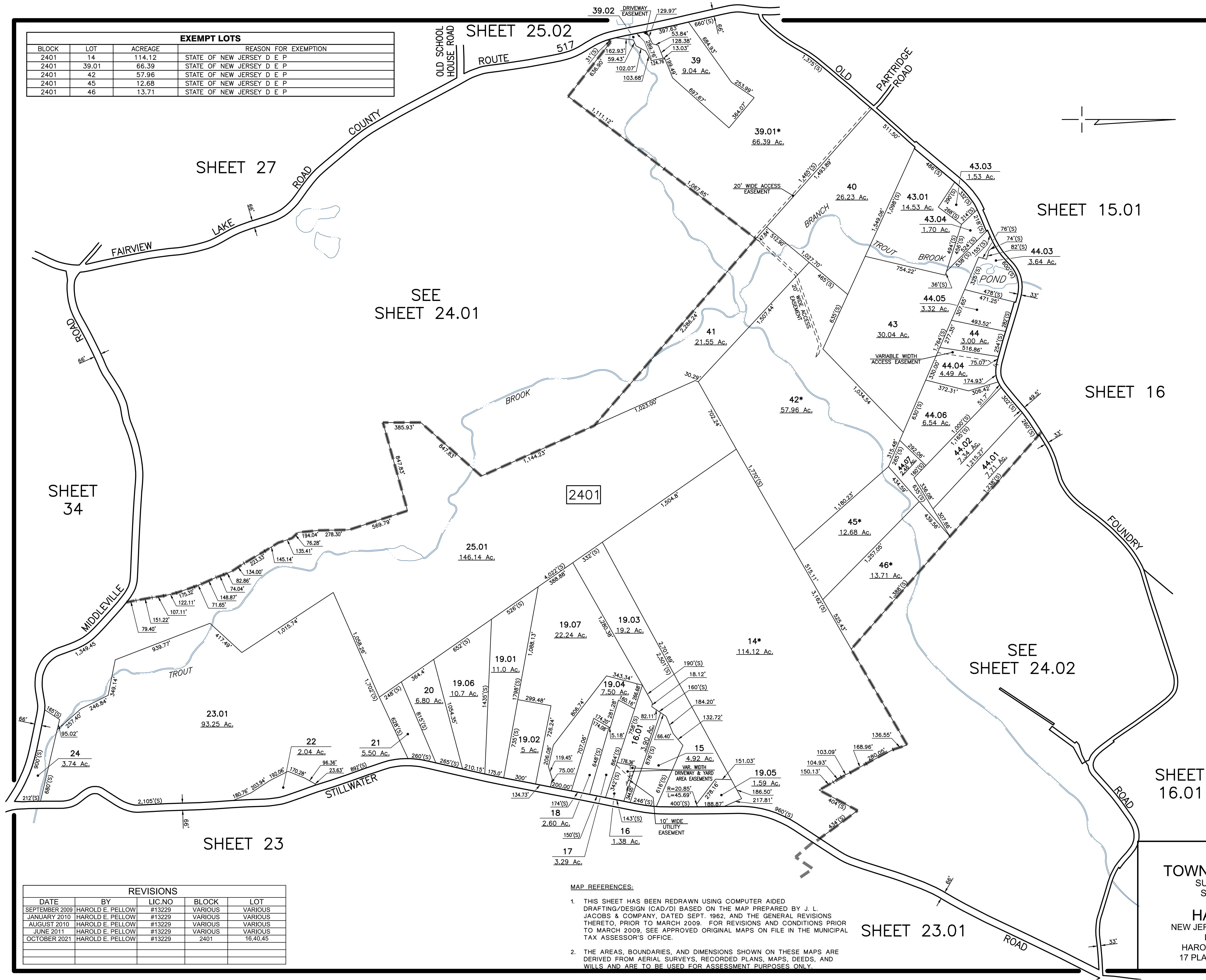
NEW JERSEY PROFESSIONAL ENGINEER AND

LAND SURVEYOR, LIC. #13229

HAROLD E. PELLOW & ASSOCIATES, INC.

17 PLAINS ROAD, AUGUSTA, NEW JERSEY

EXEMPT LOTS			
BLOCK	LOT	ACREAGE	REASON FOR EXEMPTION
2401	14	114.12	STATE OF NEW JERSEY D E P
2401	39.01	66.39	STATE OF NEW JERSEY D E P
2401	42	57.96	STATE OF NEW JERSEY D E P
2401	45	12.68	STATE OF NEW JERSEY D E P
2401	46	13.71	STATE OF NEW JERSEY D E P



REVISIONS				
DATE	BY	LIC.NO	BLOCK	LOT
SEPTEMBER 2009	HAROLD E. PELLOW	#13229	VARIOUS	VARIOUS
JANUARY 2010	HAROLD E. PELLOW	#13229	VARIOUS	VARIOUS
AUGUST 2010	HAROLD E. PELLOW	#13229	VARIOUS	VARIOUS
JUNE 2011	HAROLD E. PELLOW	#13229	VARIOUS	VARIOUS
OCTOBER 2021	HAROLD E. PELLOW	#13229	2401	16,40,45

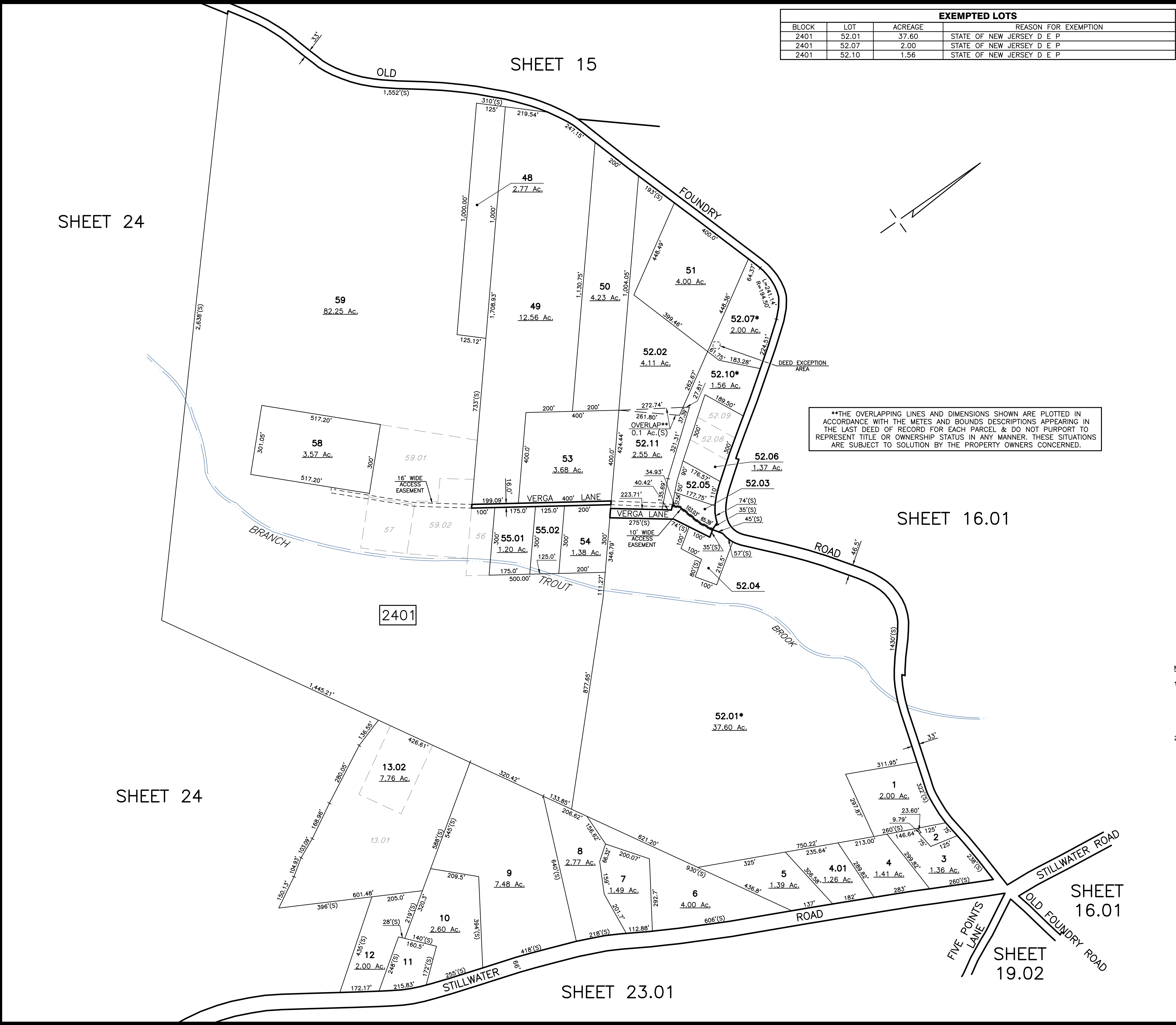
MAP REFERENCES:

- THIS SHEET HAS BEEN REDRAWN USING COMPUTER AIDED DRAFTING/DESIGN (CAD/D) BASED ON THE MAP PREPARED BY J. L. JACOBS & COMPANY, DATED SEPT. 1962, AND THE GENERAL REVISIONS THERETO, PRIOR TO MARCH 2009. FOR REVISIONS AND CONDITIONS PRIOR TO MARCH 2009, SEE APPROVED ORIGINAL MAPS ON FILE IN THE MUNICIPAL TAX ASSESSOR'S OFFICE.
- THE AREAS, BOUNDARIES, AND DIMENSIONS SHOWN ON THESE MAPS ARE DERIVED FROM AERIAL SURVEYS, RECORDED PLANS, MAPS, DEEDS, AND WILLS AND ARE TO BE USED FOR ASSESSMENT PURPOSES ONLY.

TAX MAP
TOWNSHIP OF STILLWATER
SUSSEX COUNTY, NEW JERSEY
SCALE: 1" = 400' MAR. 2009
Prepared By
HAROLD E. PELLOW
NEW JERSEY PROFESSIONAL ENGINEER AND
LAND SURVEYOR, LIC. #13229
HAROLD E. PELLOW & ASSOCIATES, INC.
17 PLAINS ROAD, AUGUSTA, NEW JERSEY

REVISIONS				
DATE	BY	LIC.NO	BLOCK	LOT
JANUARY 2010	HAROLD E. PELLOW	#13229	VARIOUS	VARIOUS
AUGUST 2010	HAROLD E. PELLOW	#13229	VARIOUS	VARIOUS
NOVEMBER 2014	HAROLD E. PELLOW	#13229	VARIOUS	VARIOUS
OCTOBER 2021	HAROLD E. PELLOW	#13229	2401	52.01,52.07,56,59,59.01

EXEMPTED LOTS			
BLOCK	LOT	ACREAGE	REASON FOR EXEMPTION
2401	52.01	37.60	STATE OF NEW JERSEY D E P
2401	52.07	2.00	STATE OF NEW JERSEY D E P
2401	52.10	1.56	STATE OF NEW JERSEY D E P



**THE OVERLAPPING LINES AND DIMENSIONS SHOWN ARE PLOTTED IN ACCORDANCE WITH THE METES AND BOUNDS DESCRIPTIONS APPEARING IN THE LAST DEED OF RECORD FOR EACH PARCEL & DO NOT PURPORT TO REPRESENT TITLE OR OWNERSHIP STATUS IN ANY MANNER. THESE SITUATIONS ARE SUBJECT TO SOLUTION BY THE PROPERTY OWNERS CONCERNED.

- MAP REFERENCES:
- THIS SHEET HAS BEEN REDRAWN USING COMPUTER AIDED DRAFTING/DESIGN (CAD/D) BASED ON THE MAP PREPARED BY J. L. JACOBS & COMPANY, DATED SEPT. 1962, AND THE GENERAL REVISIONS THERETO, PRIOR TO MARCH 2009. FOR REVISIONS AND CONDITIONS PRIOR TO MARCH 2009, SEE APPROVED ORIGINAL MAPS ON FILE IN THE MUNICIPAL TAX ASSESSOR'S OFFICE.
 - THE AREAS, BOUNDARIES, AND DIMENSIONS SHOWN ON THESE MAPS ARE DERIVED FROM AERIAL SURVEYS, RECORDED PLANS, MAPS, DEEDS, AND WILLS AND ARE TO BE USED FOR ASSESSMENT PURPOSES ONLY.

TAX MAP

TOWNSHIP OF STILLWATER

SUSSEX COUNTY, NEW JERSEY

SCALE: 1" = 200' MAR. 2009

Prepared By

HAROLD E. PELLOW

NEW JERSEY PROFESSIONAL ENGINEER AND

LAND SURVEYOR, LIC. #13229

HAROLD E. PELLOW & ASSOCIATES, INC.

17 PLAINS ROAD, AUGUSTA, NEW JERSEY

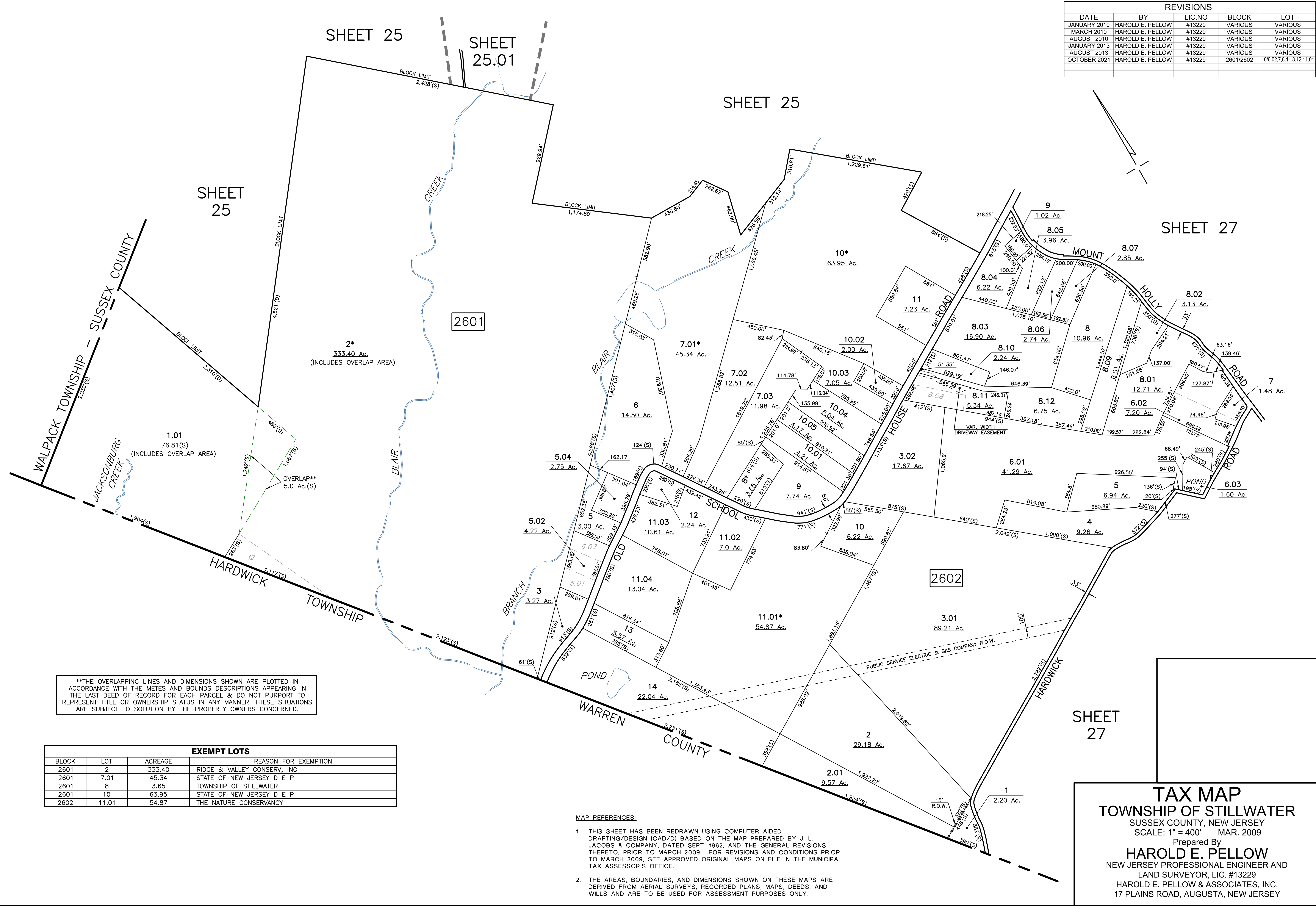


MAP REFERENCES:

1. THIS SHEET HAS BEEN REDRAWN USING COMPUTER AIDED DRAFTING/DESIGN (CAD/D) BASED ON THE MAP PREPARED BY J. L. JACOBS & COMPANY, DATED SEPT. 1962, AND THE GENERAL REVISIONS THERETO, PRIOR TO MARCH 2009. FOR REVISIONS AND CONDITIONS PRIOR TO MARCH 2009, SEE APPROVED ORIGINAL MAPS ON FILE IN THE MUNICIPAL TAX ASSESSOR'S OFFICE.
2. THE AREAS, BOUNDARIES, AND DIMENSIONS SHOWN ON THESE MAPS ARE DERIVED FROM AERIAL SURVEYS, RECORDED PLANS, MAPS, DEEDS, AND WILLS AND ARE TO BE USED FOR ASSESSMENT PURPOSES ONLY.

TAX MAP
TOWNSHIP OF STILLWATER
SUSSEX COUNTY, NEW JERSEY
SCALE: 1" = 100' MAR. 2009
Prepared By
HAROLD E. PELLOW
NEW JERSEY PROFESSIONAL ENGINEER AND
LAND SURVEYOR, LIC. #13229
HAROLD E. PELLOW & ASSOCIATES, INC.
17 PLAINS ROAD, AUGUSTA, NEW JERSEY

REVISIONS				
DATE	BY	LIC.NO	BLOCK	LOT
JANUARY 2010	HAROLD E. PELLOW	#13229	VARIOUS	VARIOUS
MARCH 2010	HAROLD E. PELLOW	#13229	VARIOUS	VARIOUS
AUGUST 2010	HAROLD E. PELLOW	#13229	VARIOUS	VARIOUS
JANUARY 2013	HAROLD E. PELLOW	#13229	VARIOUS	VARIOUS
AUGUST 2013	HAROLD E. PELLOW	#13229	VARIOUS	VARIOUS
OCTOBER 2021	HAROLD E. PELLOW	#13229	2601/2602	10/6,02,7,8,11,8,12,11,01



**THE OVERLAPPING LINES AND DIMENSIONS SHOWN ARE PLOTTED IN ACCORDANCE WITH THE METES AND BOUNDS DESCRIPTIONS APPEARING IN THE LAST DEED OF RECORD FOR EACH PARCEL & DO NOT PURPORT TO REPRESENT TITLE OR OWNERSHIP STATUS IN ANY MANNER. THESE SITUATIONS ARE SUBJECT TO SOLUTION BY THE PROPERTY OWNERS CONCERNED.

EXEMPT LOTS			
BLOCK	LOT	ACREAGE	REASON FOR EXEMPTION
2601	2	333.40	RIDGE & VALLEY CONSERV, INC
2601	7.01	45.34	STATE OF NEW JERSEY D E P
2601	8	3.65	TOWNSHIP OF STILLWATER
2601	10	63.95	STATE OF NEW JERSEY D E P
2602	11.01	54.87	THE NATURE CONSERVANCY

- MAP REFERENCES:
- THIS SHEET HAS BEEN REDRAWN USING COMPUTER AIDED DRAFTING/DESIGN (CAD/D) BASED ON THE MAP PREPARED BY J. L. JACOBS & COMPANY, DATED SEPT. 1962, AND THE GENERAL REVISIONS THERETO, PRIOR TO MARCH 2009. FOR REVISIONS AND CONDITIONS PRIOR TO MARCH 2009, SEE APPROVED ORIGINAL MAPS ON FILE IN THE MUNICIPAL TAX ASSESSOR'S OFFICE.
 - THE AREAS, BOUNDARIES, AND DIMENSIONS SHOWN ON THESE MAPS ARE DERIVED FROM AERIAL SURVEYS, RECORDED PLANS, MAPS, DEEDS, AND WILLS AND ARE TO BE USED FOR ASSESSMENT PURPOSES ONLY.

TAX MAP

TOWNSHIP OF STILLWATER

SUSSEX COUNTY, NEW JERSEY

SCALE: 1" = 400' MAR. 2009

Prepared By

HAROLD E. PELLOW

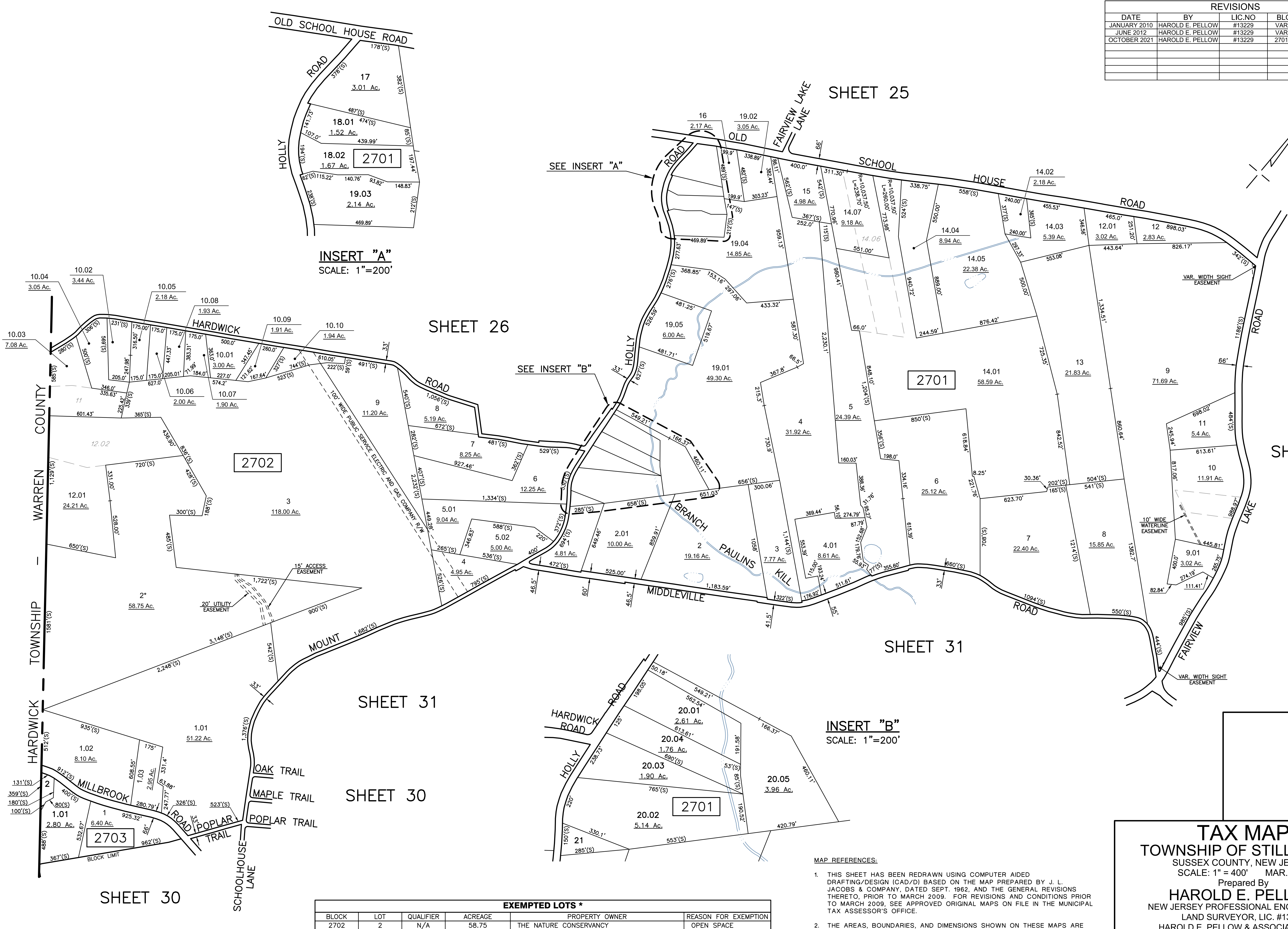
NEW JERSEY PROFESSIONAL ENGINEER AND

LAND SURVEYOR, LIC. #13229

HAROLD E. PELLOW & ASSOCIATES, INC.

17 PLAINS ROAD, AUGUSTA, NEW JERSEY

REVISIONS				
DATE	BY	LIC.NO	BLOCK	LOT
JANUARY 2010	HAROLD E. PELLOW	#13229	VARIOUS	VARIOUS
JUNE 2012	HAROLD E. PELLOW	#13229	VARIOUS	VARIOUS
OCTOBER 2021	HAROLD E. PELLOW	#13229	2701/2702	9,10/2,10.03,11

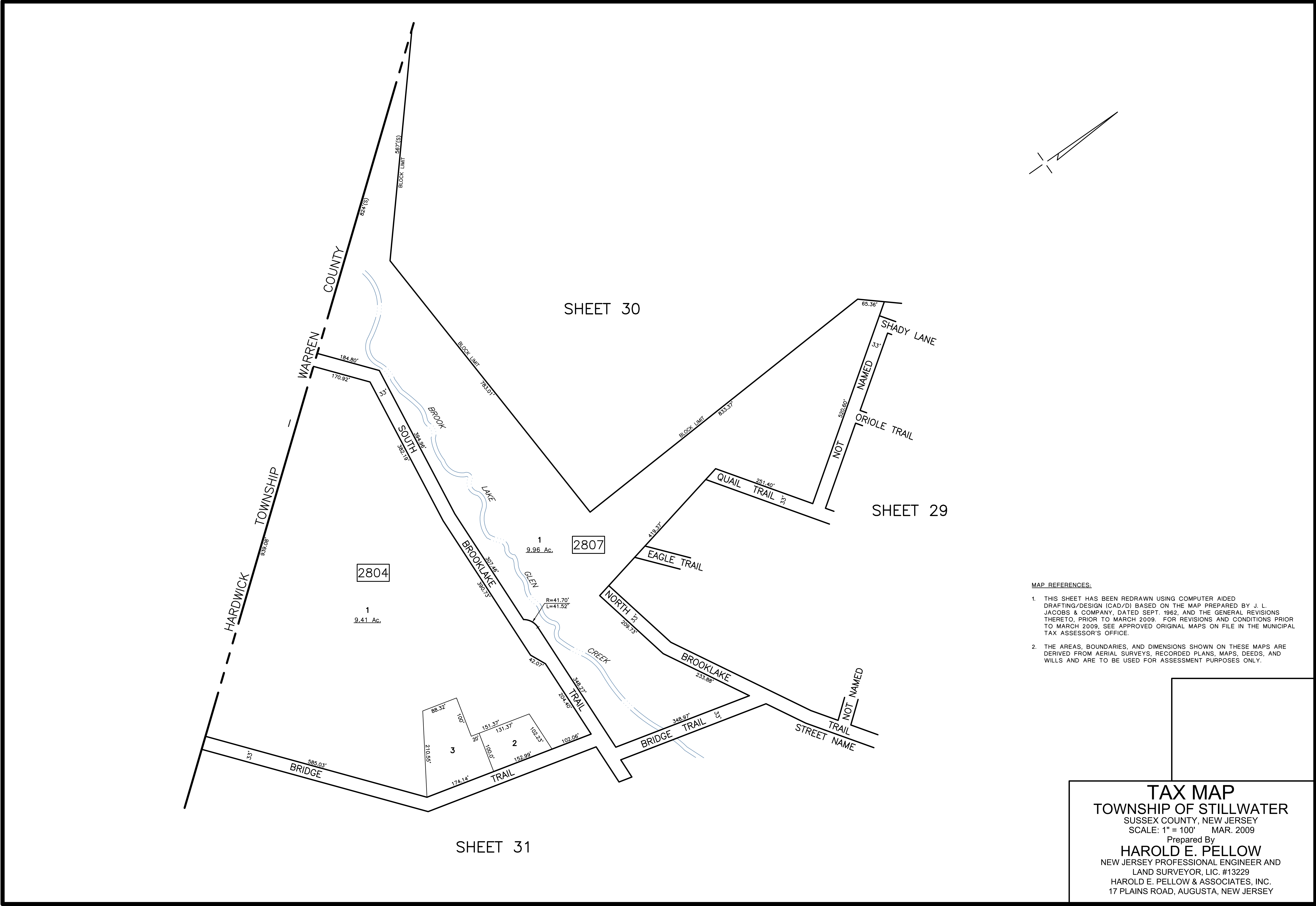


EXEMPTED LOTS *				
BLOCK	LOT	QUALIFIER	ACREAGE	PROPERTY OWNER
2702	2	N/A	58.75	THE NATURE CONSERVANCY

MAP REFERENCES:

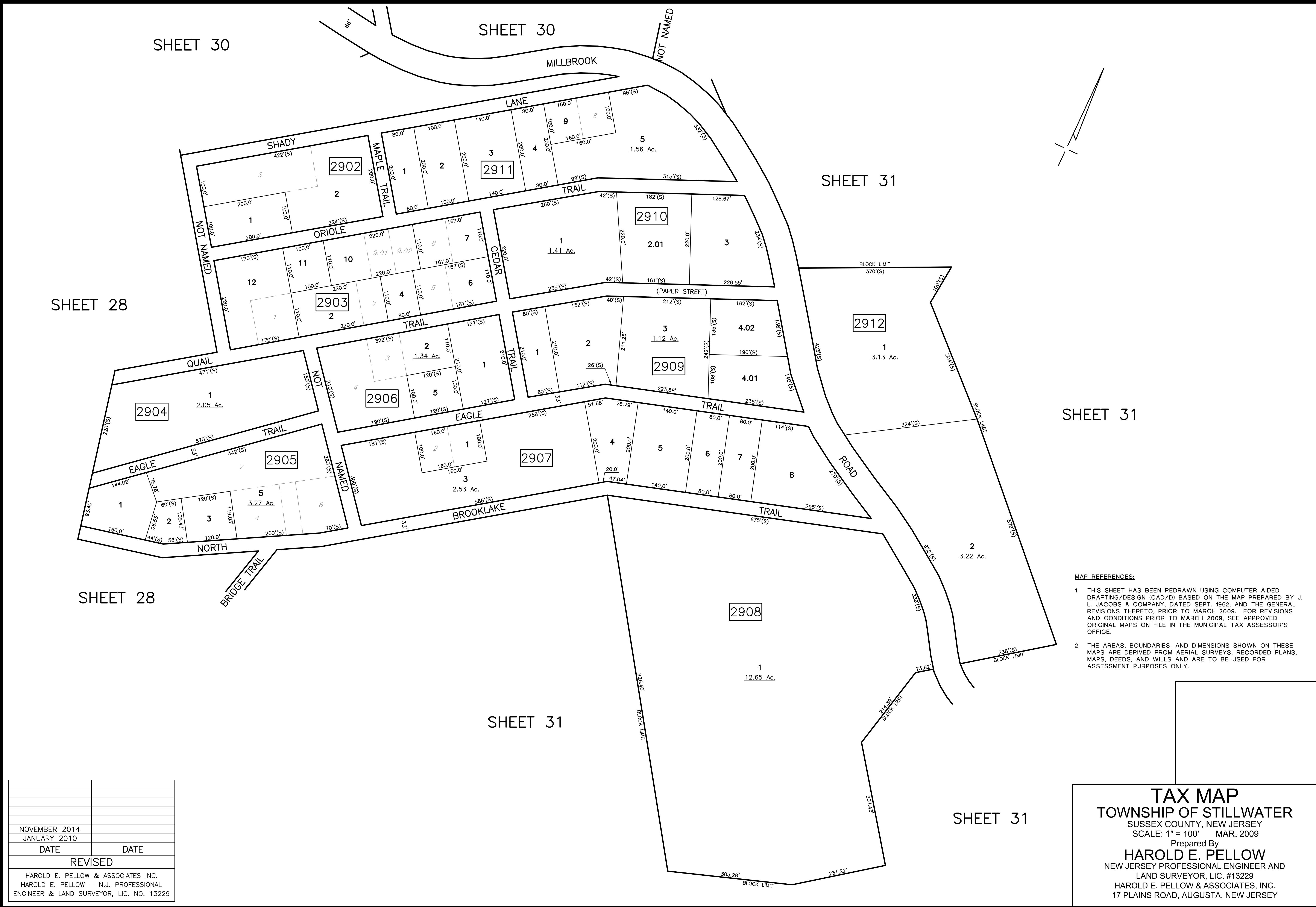
- THIS SHEET HAS BEEN REDRAWN USING COMPUTER AIDED DRAFTING/DESIGN (CAD/DI) BASED ON THE MAP PREPARED BY J. L. JACOBS & COMPANY, DATED SEPT. 1962, AND THE GENERAL REVISIONS THERETO, PRIOR TO MARCH 2009. FOR REVISIONS AND CONDITIONS PRIOR TO MARCH 2009, SEE APPROVED ORIGINAL MAPS ON FILE IN THE MUNICIPAL TAX ASSESSOR'S OFFICE.
- THE AREAS, BOUNDARIES, AND DIMENSIONS SHOWN ON THESE MAPS ARE DERIVED FROM AERIAL SURVEYS, RECORDED PLANS, MAPS, DEEDS, AND WILLS AND ARE TO BE USED FOR ASSESSMENT PURPOSES ONLY.

TAX MAP
TOWNSHIP OF STILLWATER
SUSSEX COUNTY, NEW JERSEY
SCALE: 1" = 400' MAR. 2009
Prepared By
HAROLD E. PELLOW
NEW JERSEY PROFESSIONAL ENGINEER AND
LAND SURVEYOR, LIC. #13229
HAROLD E. PELLOW & ASSOCIATES, INC.
17 PLAINS ROAD, AUGUSTA, NEW JERSEY



- MAP REFERENCES:
1. THIS SHEET HAS BEEN REDRAWN USING COMPUTER AIDED DRAFTING/DESIGN (CAD/D) BASED ON THE MAP PREPARED BY J. L. JACOBS & COMPANY, DATED SEPT. 1962, AND THE GENERAL REVISIONS THERETO, PRIOR TO MARCH 2009. FOR REVISIONS AND CONDITIONS PRIOR TO MARCH 2009, SEE APPROVED ORIGINAL MAPS ON FILE IN THE MUNICIPAL TAX ASSESSOR'S OFFICE.
 2. THE AREAS, BOUNDARIES, AND DIMENSIONS SHOWN ON THESE MAPS ARE DERIVED FROM AERIAL SURVEYS, RECORDED PLANS, MAPS, DEEDS, AND WILLS AND ARE TO BE USED FOR ASSESSMENT PURPOSES ONLY.

TAX MAP
TOWNSHIP OF STILLWATER
SUSSEX COUNTY, NEW JERSEY
SCALE: 1" = 100' MAR. 2009
Prepared By
HAROLD E. PELLOW
NEW JERSEY PROFESSIONAL ENGINEER AND
LAND SURVEYOR, LIC. #13229
HAROLD E. PELLOW & ASSOCIATES, INC.
17 PLAINS ROAD, AUGUSTA, NEW JERSEY



- MAP REFERENCES:
1. THIS SHEET HAS BEEN REDRAWN USING COMPUTER AIDED DRAFTING/DESIGN (CAD/D) BASED ON THE MAP PREPARED BY J. L. JACOBS & COMPANY, DATED SEPT. 1962, AND THE GENERAL REVISIONS THERETO, PRIOR TO MARCH 2009. FOR REVISIONS AND CONDITIONS PRIOR TO MARCH 2009, SEE APPROVED ORIGINAL MAPS ON FILE IN THE MUNICIPAL TAX ASSESSOR'S OFFICE.
 2. THE AREAS, BOUNDARIES, AND DIMENSIONS SHOWN ON THESE MAPS ARE DERIVED FROM AERIAL SURVEYS, RECORDED PLANS, MAPS, DEEDS, AND WILLS AND ARE TO BE USED FOR ASSESSMENT PURPOSES ONLY.

NOVEMBER 2014	
JANUARY 2010	
DATE	DATE
REVISED	
HAROLD E. PELLOW & ASSOCIATES INC. HAROLD E. PELLOW - N.J. PROFESSIONAL ENGINEER & LAND SURVEYOR, L.C. NO. 13229	

TAX MAP

TOWNSHIP OF STILLWATER

SUSSEX COUNTY, NEW JERSEY

SCALE: 1" = 100' MAR. 2009

Prepared By

HAROLD E. PELLOW

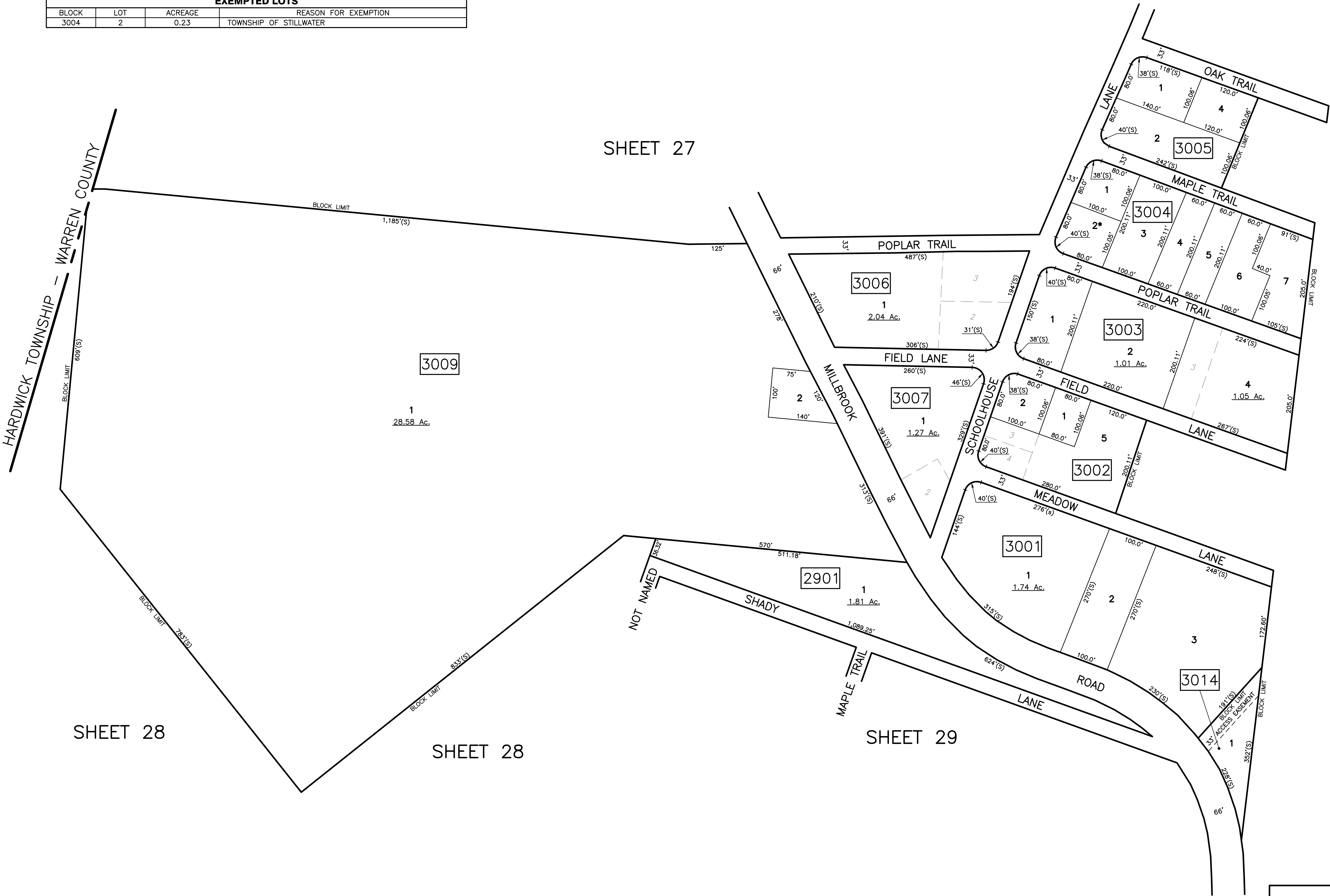
NEW JERSEY PROFESSIONAL ENGINEER AND

LAND SURVEYOR, L.C. #13229

HAROLD E. PELLOW & ASSOCIATES, INC.

17 PLAINS ROAD, AUGUSTA, NEW JERSEY

EXEMPTED LOTS			
BLOCK	LOT	ACREAGE	REASON FOR EXEMPTION
3004	2	0.23	TOWNSHIP OF STILLWATER



SHEET 31

SHEET 27

SHEET 28

SHEET 28

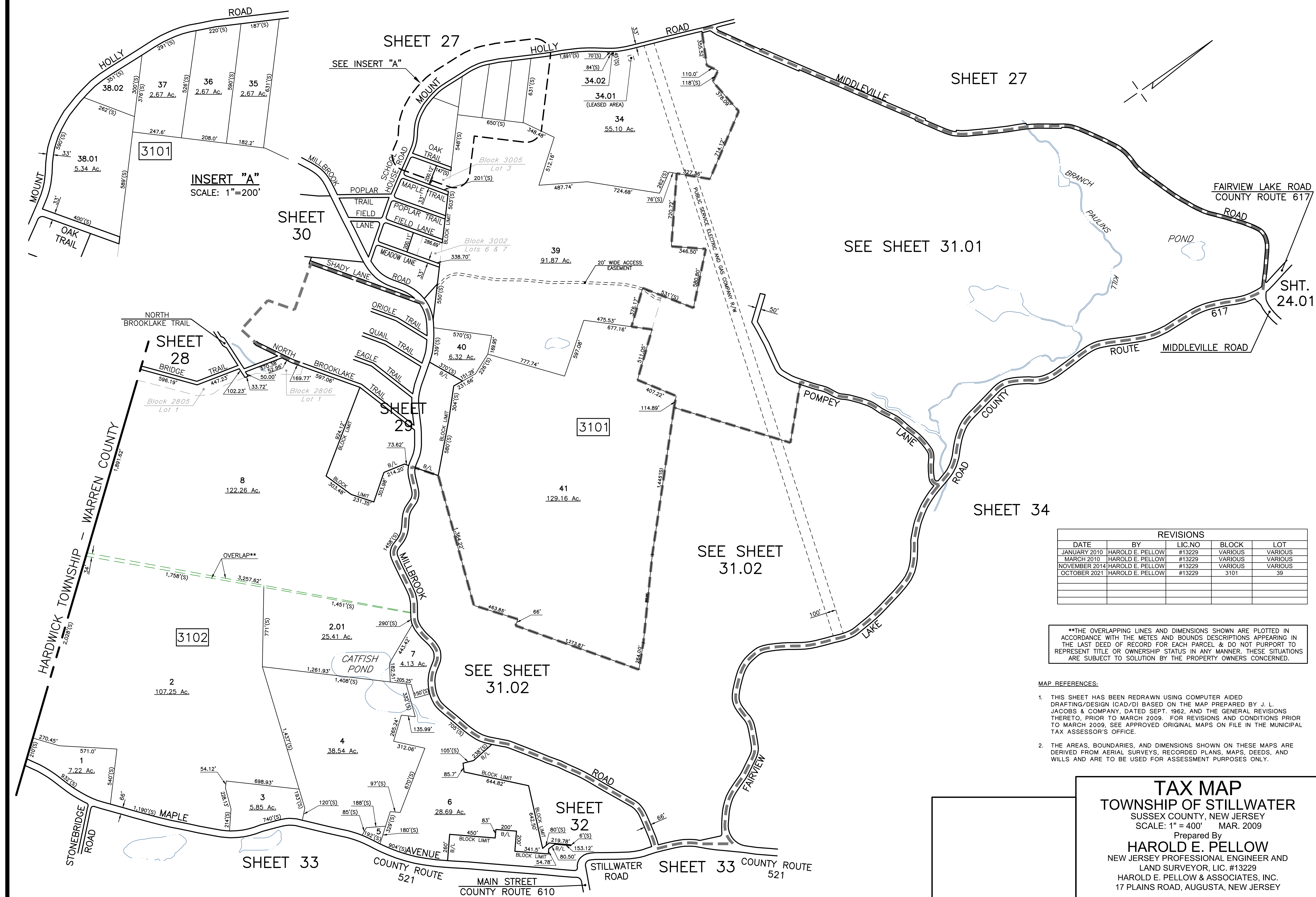
SHEET 29

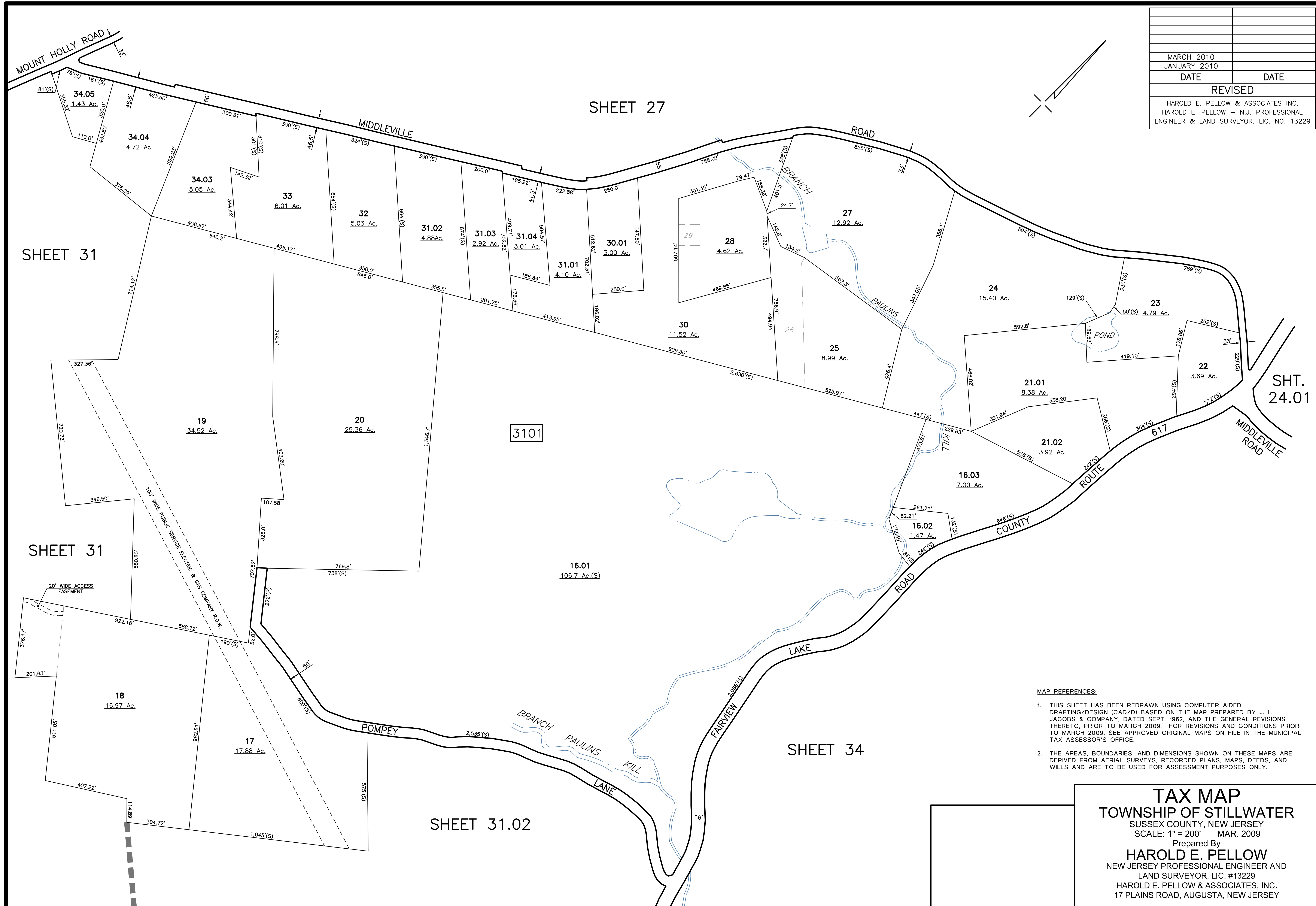
REVISIONS				
DATE	BY	LIC.NO	BLOCK	LOT
MARCH 2010	HAROLD E. PELLOW	#13229	VARIOUS	VARIOUS
AUGUST 2010	HAROLD E. PELLOW	#13229	VARIOUS	VARIOUS
NOVEMBER 2014	HAROLD E. PELLOW	#13229	VARIOUS	VARIOUS
OCTOBER 2021	HAROLD E. PELLOW	#13229	3002/3004	6/2

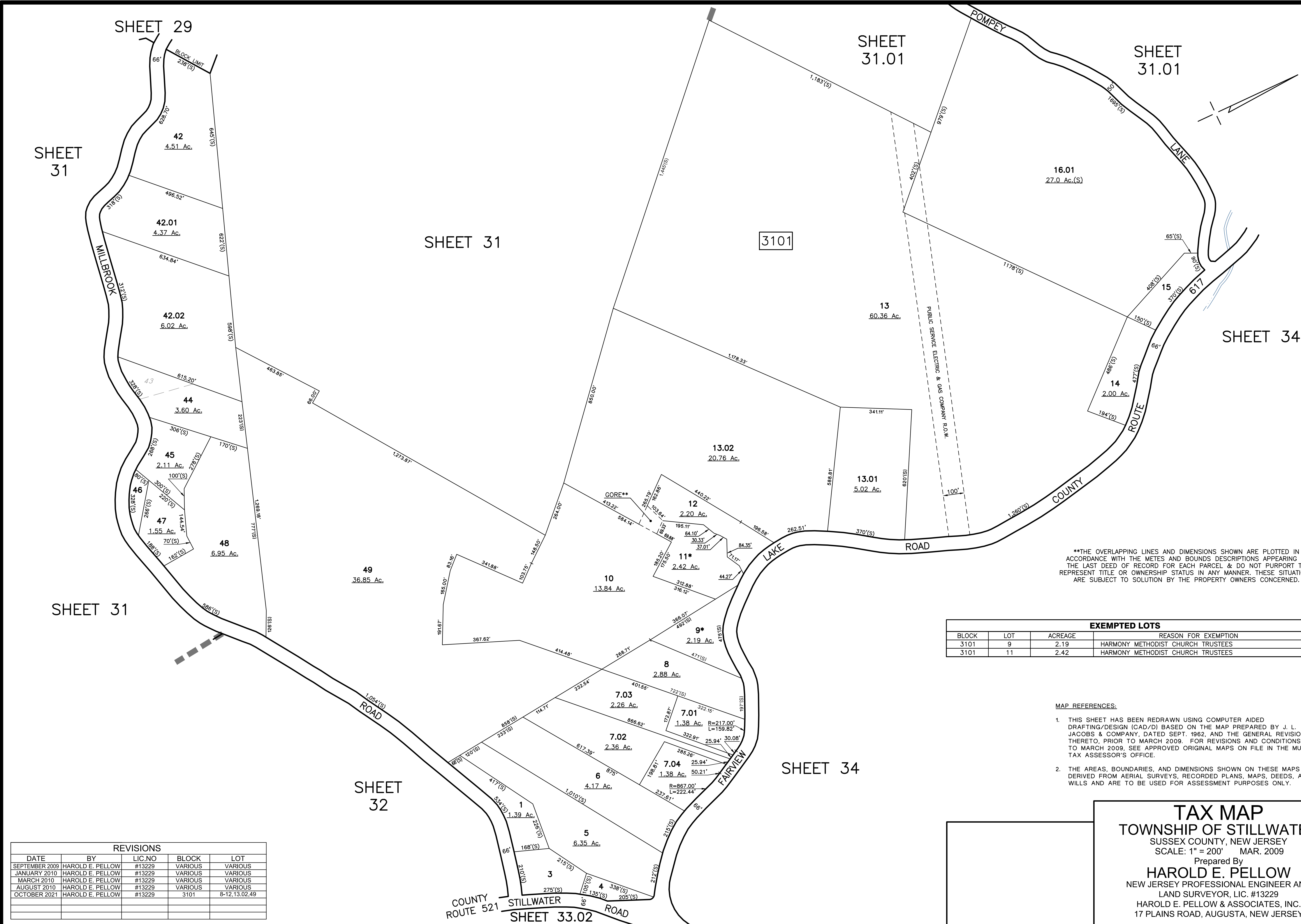
- MAP REFERENCES:
- THIS SHEET HAS BEEN REDRAWN USING COMPUTER AIDED DRAFTING/DESIGN (CAD/D) BASED ON THE MAP PREPARED BY J. L. JACOBS & COMPANY, DATED SEPT. 1992, AND THE GENERAL REVISIONS THERETO, PRIOR TO MARCH 2009. FOR REVISIONS AND CONDITIONS PRIOR TO MARCH 2009, SEE APPROVED ORIGINAL MAPS ON FILE IN THE MUNICIPAL TAX ASSESSOR'S OFFICE.
 - THE AREAS, BOUNDARIES, AND DIMENSIONS SHOWN ON THESE MAPS ARE DERIVED FROM AERIAL SURVEYS, RECORDED PLANS, MAPS, DEEDS, AND WILLS AND ARE TO BE USED FOR ASSESSMENT PURPOSES ONLY.

TAX MAP
TOWNSHIP OF STILLWATER
SUSSEX COUNTY, NEW JERSEY
SCALE: 1" = 100' MAR. 2009

Prepared By
HAROLD E. PELLOW
NEW JERSEY PROFESSIONAL ENGINEER AND
LAND SURVEYOR, LIC. #13229
HAROLD E. PELLOW & ASSOCIATES, INC.
17 PLAINS ROAD, AUGUSTA, NEW JERSEY







REVISIONS				
DATE	BY	LIC.NO	BLOCK	LOT
SEPTEMBER 2009	HAROLD E. PELLOW	#13229	VARIOUS	VARIOUS
AUGUST 2010	HAROLD E. PELLOW	#13229	VARIOUS	VARIOUS
NOVEMBER 2014	HAROLD E. PELLOW	#13229	VARIOUS	VARIOUS
OCTOBER 2021	HAROLD E. PELLOW	#13229	3201/3202	6/1,2,1.02

EXEMPTED LOTS			
BLOCK	LOT	ACREAGE	REASON FOR EXEMPTION
3201	7	0.39	HISTORICAL SOCIETY OF STILLWATER
3202	1	0.47	STILLWATER PRESBYTERIAN CHURCH
3202	2	0.45	STILLWATER PRESBYTERIAN CHURCH
3207	1.02	0.67	STATE OF NEW JERSEY D E P

SHEET 33

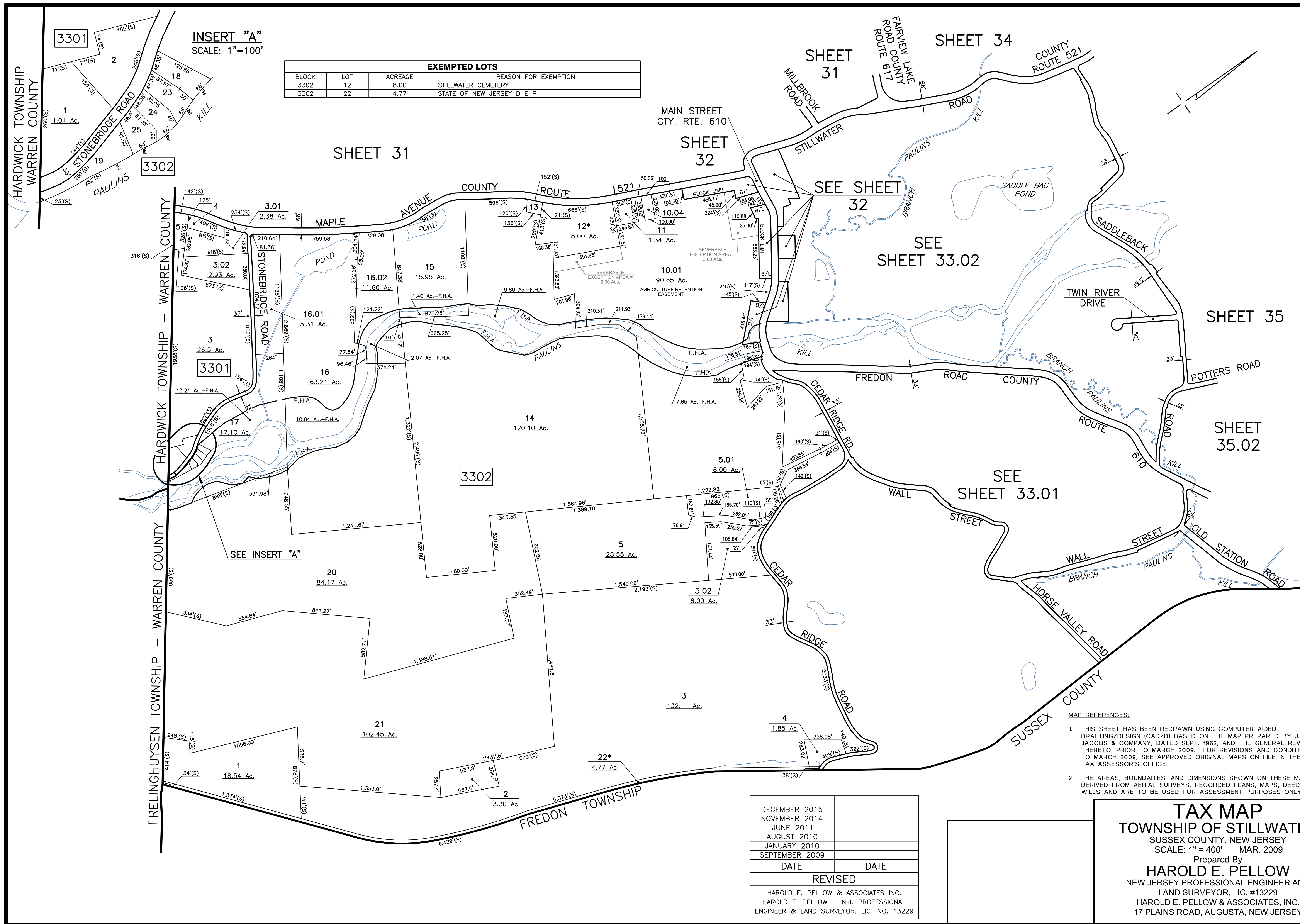
SHEET 31.02

SHEET 33.02

SHEET 31

- MAP REFERENCES:
1. THIS SHEET HAS BEEN REDRAWN USING COMPUTER AIDED DRAFTING/DESIGN (CAD/D) BASED ON THE MAP PREPARED BY J. L. JACOBS & COMPANY, DATED SEPT. 1962, AND THE GENERAL REVISIONS THERETO, PRIOR TO MARCH 2009. FOR REVISIONS AND CONDITIONS PRIOR TO MARCH 2009, SEE APPROVED ORIGINAL MAPS ON FILE IN THE MUNICIPAL TAX ASSESSOR'S OFFICE.
 2. THE AREAS, BOUNDARIES, AND DIMENSIONS SHOWN ON THESE MAPS ARE DERIVED FROM AERIAL SURVEYS, RECORDED PLANS, MAPS, DEEDS, AND WILLS AND ARE TO BE USED FOR ASSESSMENT PURPOSES ONLY.

TAX MAP
TOWNSHIP OF STILLWATER
SUSSEX COUNTY, NEW JERSEY
SCALE: 1" = 100' MAR. 2009
Prepared By
HAROLD E. PELLOW
NEW JERSEY PROFESSIONAL ENGINEER AND
LAND SURVEYOR, LIC. #13229
HAROLD E. PELLOW & ASSOCIATES, INC.
17 PLAINS ROAD, AUGUSTA, NEW JERSEY



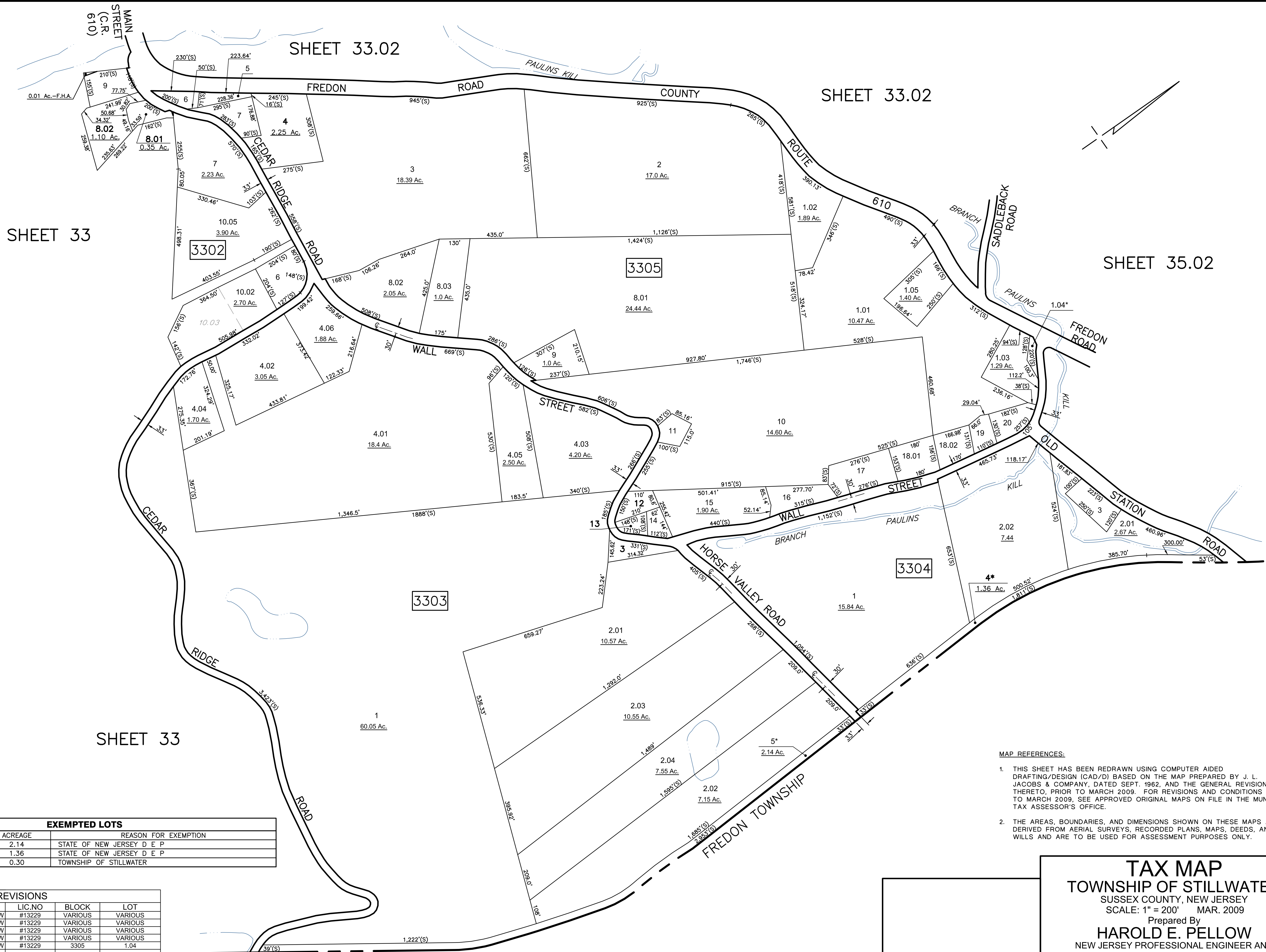
EXEMPTED LOTS			
BLOCK	LOT	ACREAGE	REASON FOR EXEMPTION
3302	12	8.00	STILLWATER CEMETERY
3302	22	4.77	STATE OF NEW JERSEY D E P

INSERT "A"
SCALE: 1"=100'

- MAP REFERENCES:
- THIS SHEET HAS BEEN REDRAWN USING COMPUTER AIDED DRAFTING/DESIGN (CAD/D) BASED ON THE MAP PREPARED BY J. L. JACOBS & COMPANY, DATED SEPT. 1962, AND THE GENERAL REVISIONS THERETO, PRIOR TO MARCH 2009. FOR REVISIONS AND CONDITIONS PRIOR TO MARCH 2009, SEE APPROVED ORIGINAL MAPS ON FILE IN THE MUNICIPAL TAX ASSESSOR'S OFFICE.
 - THE AREAS, BOUNDARIES, AND DIMENSIONS SHOWN ON THESE MAPS ARE DERIVED FROM AERIAL SURVEYS, RECORDED PLANS, MAPS, DEEDS, AND WILLS AND ARE TO BE USED FOR ASSESSMENT PURPOSES ONLY.

DECEMBER 2015	
NOVEMBER 2014	
JUNE 2011	
AUGUST 2010	
JANUARY 2010	
SEPTEMBER 2009	
DATE	DATE
REVISED	
HAROLD E. PELLOW & ASSOCIATES INC. HAROLD E. PELLOW - N.J. PROFESSIONAL ENGINEER & LAND SURVEYOR, LIC. NO. 13229	

TAX MAP
TOWNSHIP OF STILLWATER
SUSSEX COUNTY, NEW JERSEY
SCALE: 1" = 400' MAR. 2009
Prepared By
HAROLD E. PELLOW
NEW JERSEY PROFESSIONAL ENGINEER AND
LAND SURVEYOR, LIC. #13229
HAROLD E. PELLOW & ASSOCIATES, INC.
17 PLAINS ROAD, AUGUSTA, NEW JERSEY



SHEET 33

SHEET 33.02

SHEET 33.02

SHEET 35.02

SHEET 33

EXEMPTED LOTS			
BLOCK	LOT	ACREAGE	REASON FOR EXEMPTION
3303	5	2.14	STATE OF NEW JERSEY D E P
3304	4	1.36	STATE OF NEW JERSEY D E P
3305	1.04	0.30	TOWNSHIP OF STILLWATER

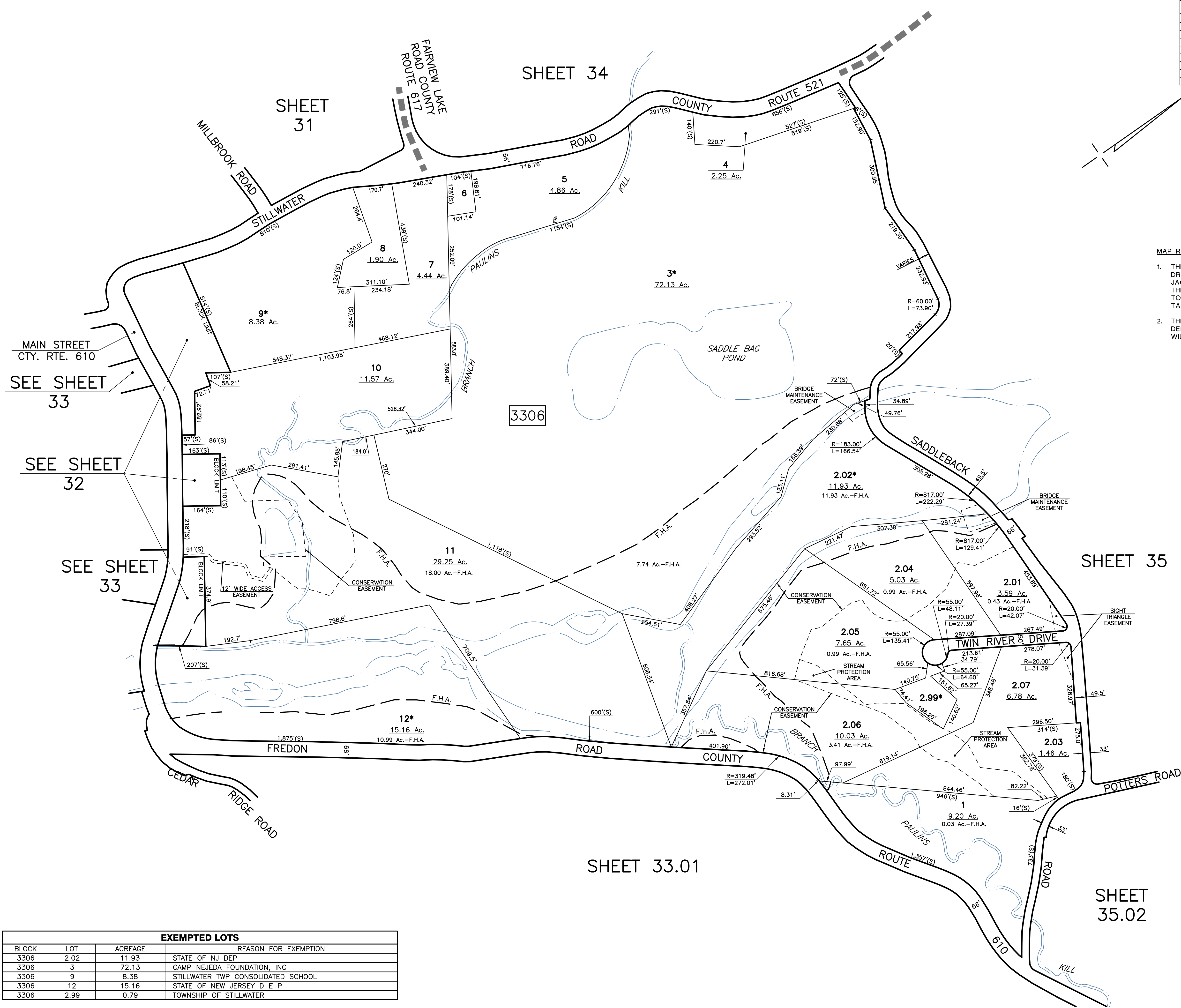
REVISIONS				
DATE	BY	LIC.NO	BLOCK	LOT
SEPTEMBER 2009	HAROLD E. PELLOW	#13229	VARIOUS	VARIOUS
MARCH 2010	HAROLD E. PELLOW	#13229	VARIOUS	VARIOUS
AUGUST 2010	HAROLD E. PELLOW	#13229	VARIOUS	VARIOUS
JUNE 2011	HAROLD E. PELLOW	#13229	VARIOUS	VARIOUS
OCTOBER 2021	HAROLD E. PELLOW	#13229	3305	1.04

- MAP REFERENCES:
- THIS SHEET HAS BEEN REDRAWN USING COMPUTER AIDED DRAFTING/DESIGN (CAD/D) BASED ON THE MAP PREPARED BY J. L. JACOBS & COMPANY, DATED SEPT. 1962, AND THE GENERAL REVISIONS THERETO, PRIOR TO MARCH 2009. FOR REVISIONS AND CONDITIONS PRIOR TO MARCH 2009, SEE APPROVED ORIGINAL MAPS ON FILE IN THE MUNICIPAL TAX ASSESSOR'S OFFICE.
 - THE AREAS, BOUNDARIES, AND DIMENSIONS SHOWN ON THESE MAPS ARE DERIVED FROM AERIAL SURVEYS, RECORDED PLANS, MAPS, DEEDS, AND WILLS AND ARE TO BE USED FOR ASSESSMENT PURPOSES ONLY.

TAX MAP
TOWNSHIP OF STILLWATER
SUSSEX COUNTY, NEW JERSEY
SCALE: 1" = 200' MAR. 2009
Prepared By
HAROLD E. PELLOW
NEW JERSEY PROFESSIONAL ENGINEER AND
LAND SURVEYOR, L.C. #13229
HAROLD E. PELLOW & ASSOCIATES, INC.
17 PLAINS ROAD, AUGUSTA, NEW JERSEY

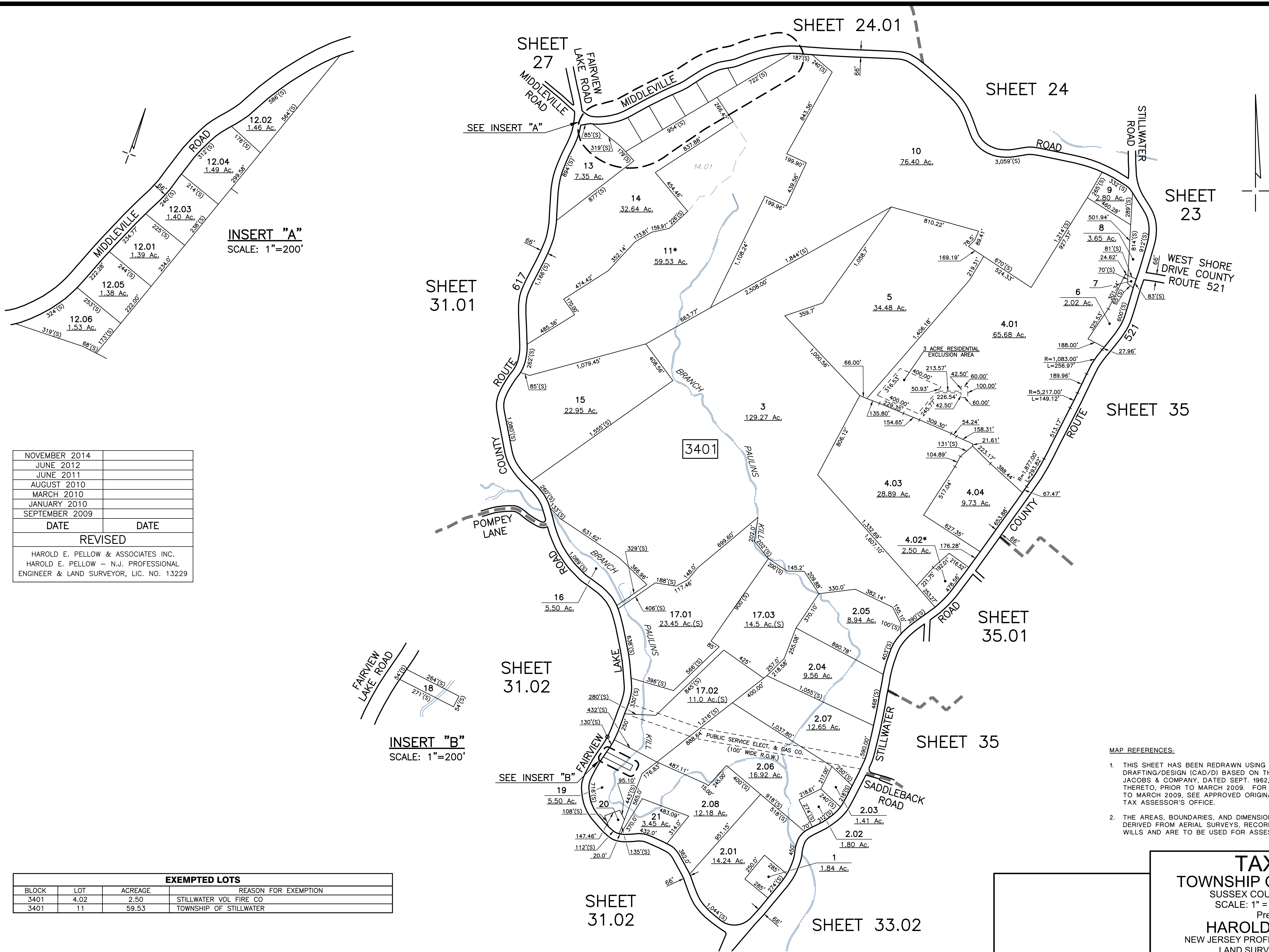
REVISIONS				
DATE	BY	LIC.NO	BLOCK	LOT
JANUARY 2010	HAROLD E. PELLOW	#13229	VARIOUS	VARIOUS
AUGUST 2010	HAROLD E. PELLOW	#13229	VARIOUS	VARIOUS
JUNE 2012	HAROLD E. PELLOW	#13229	VARIOUS	VARIOUS
NOVEMBER 2014	HAROLD E. PELLOW	#13229	VARIOUS	VARIOUS
OCTOBER 2021	HAROLD E. PELLOW	#13229	3306	9,11,120,2,99

- MAP REFERENCES:
1. THIS SHEET HAS BEEN REDRAWN USING COMPUTER AIDED DRAFTING/DESIGN (CAD/D) BASED ON THE MAP PREPARED BY J. L. JACOBS & COMPANY, DATED SEPT. 1962, AND THE GENERAL REVISIONS THERETO, PRIOR TO MARCH 2009. FOR REVISIONS AND CONDITIONS PRIOR TO MARCH 2009, SEE APPROVED ORIGINAL MAPS ON FILE IN THE MUNICIPAL TAX ASSESSOR'S OFFICE.
 2. THE AREAS, BOUNDARIES, AND DIMENSIONS SHOWN ON THESE MAPS ARE DERIVED FROM AERIAL SURVEYS, RECORDED PLANS, MAPS, DEEDS, AND WILLS AND ARE TO BE USED FOR ASSESSMENT PURPOSES ONLY.



EXEMPTED LOTS			
BLOCK	LOT	ACREAGE	REASON FOR EXEMPTION
3306	2.02	11.93	STATE OF NJ DEP
3306	3	72.13	CAMP NEJEDA FOUNDATION, INC
3306	9	8.38	STILLWATER TWP CONSOLIDATED SCHOOL
3306	12	15.16	STATE OF NEW JERSEY D E P
3306	2.99	0.79	TOWNSHIP OF STILLWATER

TAX MAP
TOWNSHIP OF STILLWATER
SUSSEX COUNTY, NEW JERSEY
SCALE: 1" = 200' SEPT. 2009
Prepared By
HAROLD E. PELLOW
NEW JERSEY PROFESSIONAL ENGINEER AND
LAND SURVEYOR, LIC. #13229
HAROLD E. PELLOW & ASSOCIATES, INC.
17 PLAINS ROAD, AUGUSTA, NEW JERSEY



INSERT "A"
SCALE: 1"=200'

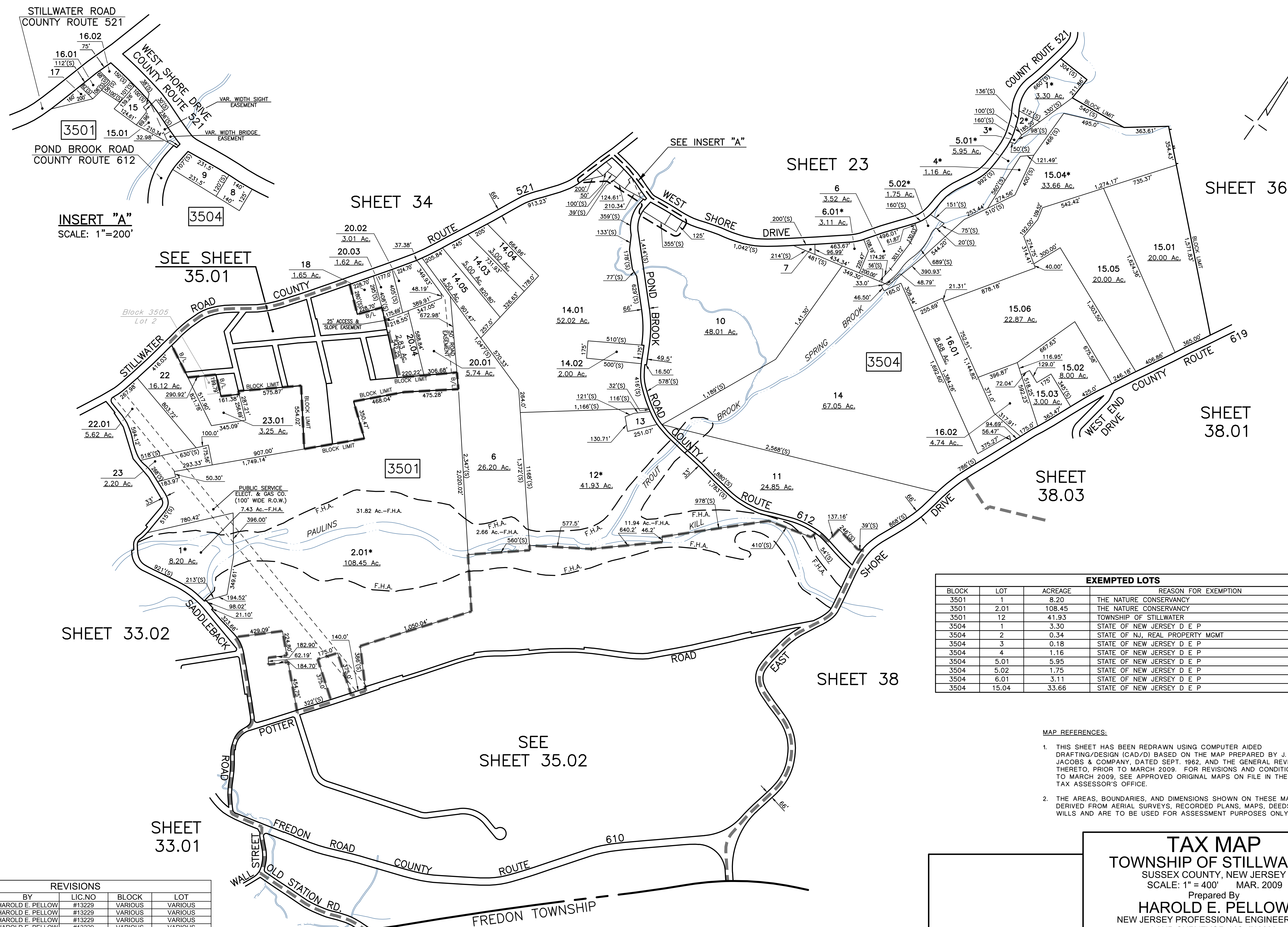
INSERT "B"
SCALE: 1"=200'

NOVEMBER 2014	
JUNE 2012	
JUNE 2011	
AUGUST 2010	
MARCH 2010	
JANUARY 2010	
SEPTEMBER 2009	
DATE	DATE
REVISED	
HAROLD E. PELLOW & ASSOCIATES INC. HAROLD E. PELLOW - N.J. PROFESSIONAL ENGINEER & LAND SURVEYOR, L.C. NO. 13229	

EXEMPTED LOTS			
BLOCK	LOT	ACREAGE	REASON FOR EXEMPTION
3401	4.02	2.50	STILLWATER VOL FIRE CO
3401	11	59.53	TOWNSHIP OF STILLWATER

- MAP REFERENCES:
1. THIS SHEET HAS BEEN REDRAWN USING COMPUTER AIDED DRAFTING/DESIGN (CAD/D) BASED ON THE MAP PREPARED BY J. L. JACOBS & COMPANY, DATED SEPT. 1962, AND THE GENERAL REVISIONS THERETO, PRIOR TO MARCH 2009. FOR REVISIONS AND CONDITIONS PRIOR TO MARCH 2009, SEE APPROVED ORIGINAL MAPS ON FILE IN THE MUNICIPAL TAX ASSESSOR'S OFFICE.
 2. THE AREAS, BOUNDARIES, AND DIMENSIONS SHOWN ON THESE MAPS ARE DERIVED FROM AERIAL SURVEYS, RECORDED PLANS, MAPS, DEEDS, AND WILLS AND ARE TO BE USED FOR ASSESSMENT PURPOSES ONLY.

TAX MAP
TOWNSHIP OF STILLWATER
SUSSEX COUNTY, NEW JERSEY
SCALE: 1" = 400' MAR. 2009
Prepared By
HAROLD E. PELLOW
NEW JERSEY PROFESSIONAL ENGINEER AND
LAND SURVEYOR, L.C. #13229
HAROLD E. PELLOW & ASSOCIATES, INC.
17 PLAINS ROAD, AUGUSTA, NEW JERSEY



EXEMPTED LOTS			
BLOCK	LOT	ACREAGE	REASON FOR EXEMPTION
3501	1	8.20	THE NATURE CONSERVANCY
3501	2.01	108.45	THE NATURE CONSERVANCY
3501	12	41.93	TOWNSHIP OF STILLWATER
3504	1	3.30	STATE OF NEW JERSEY D E P
3504	2	0.34	STATE OF NJ, REAL PROPERTY MGMT
3504	3	0.18	STATE OF NEW JERSEY D E P
3504	4	1.16	STATE OF NEW JERSEY D E P
3504	5.01	5.95	STATE OF NEW JERSEY D E P
3504	5.02	1.75	STATE OF NEW JERSEY D E P
3504	6.01	3.11	STATE OF NEW JERSEY D E P
3504	15.04	33.66	STATE OF NEW JERSEY D E P

MAP REFERENCES:

1. THIS SHEET HAS BEEN REDRAWN USING COMPUTER AIDED DRAFTING/DESIGN (CADD/D) BASED ON THE MAP PREPARED BY J. L. JACOBS & COMPANY, DATED SEPT. 1962, AND THE GENERAL REVISIONS THERETO, PRIOR TO MARCH 2009. FOR REVISIONS AND CONDITIONS PRIOR TO MARCH 2009, SEE APPROVED ORIGINAL MAPS ON FILE IN THE MUNICIPAL TAX ASSESSOR'S OFFICE.
2. THE AREAS, BOUNDARIES, AND DIMENSIONS SHOWN ON THESE MAPS ARE DERIVED FROM AERIAL SURVEYS, RECORDED PLANS, MAPS, DEEDS, AND WILLS, AND ARE NOT TO BE USED FOR ASSURANCE PURPOSES ONLY.

2. THE AREAS, BOUNDARIES, AND DIMENSIONS SHOWN ON THESE MAPS ARE DERIVED FROM AERIAL SURVEYS, RECORDED PLANS, MAPS, DEEDS, AND WILLS AND ARE TO BE USED FOR ASSESSMENT PURPOSES ONLY.

REVISIONS				
DATE	BY	LIC.NO	BLOCK	LOT
SEPTEMBER 2009	HAROLD E. PELLOW	#13229	VARIOUS	VARIOUS
JANUARY 2010	HAROLD E. PELLOW	#13229	VARIOUS	VARIOUS
AUGUST 2010	HAROLD E. PELLOW	#13229	VARIOUS	VARIOUS
NOVEMBER 2014	HAROLD E. PELLOW	#13229	VARIOUS	VARIOUS
OCTOBER 2021	HAROLD E. PELLOW	#13229	3501/3504	1,2,01/6,01

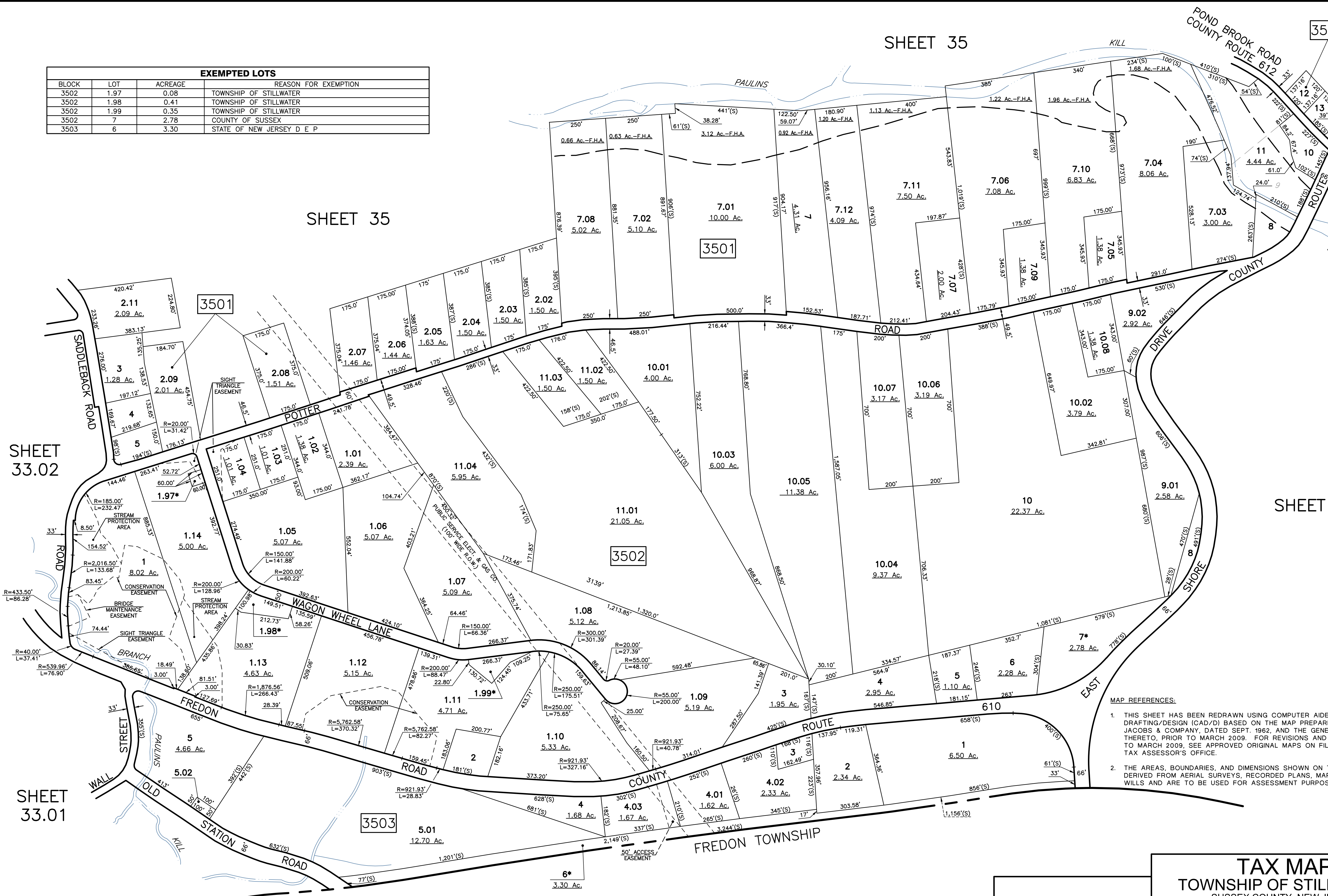


- MAP REFERENCES:
1. THIS SHEET HAS BEEN REDRAWN USING COMPUTER AIDED DRAFTING/DESIGN (CAD/DI) BASED ON THE MAP PREPARED BY J. L. JACOBS & COMPANY, DATED JULY 1968, AND THE GENERAL REVISIONS THERETO, PRIOR TO MARCH 2009. FOR REVISIONS AND CONDITIONS PRIOR TO MARCH 2009, SEE APPROVED ORIGINAL MAPS ON FILE IN THE MUNICIPAL TAX ASSESSOR'S OFFICE.
 2. THE AREAS, BOUNDARIES, AND DIMENSIONS SHOWN ON THESE MAPS ARE DERIVED FROM AERIAL SURVEYS, RECORDED PLANS, MAPS, DEEDS, AND WILLS AND ARE TO BE USED FOR ASSESSMENT PURPOSES ONLY.

REVISIONS				
DATE	BY	LIC.NO	BLOCK	LOT
SEPTEMBER 2009	HAROLD E. PELLOW	#13229	VARIOUS	VARIOUS
JANUARY 2010	HAROLD E. PELLOW	#13229	VARIOUS	VARIOUS
NOVEMBER 2014	HAROLD E. PELLOW	#13229	VARIOUS	VARIOUS
OCTOBER 2021	HAROLD E. PELLOW	#13229	3510	1

TAX MAP
TOWNSHIP OF STILLWATER
SUSSEX COUNTY, NEW JERSEY
SCALE: 1" = 100' MAR. 2009
Prepared By
HAROLD E. PELLOW
NEW JERSEY PROFESSIONAL ENGINEER AND
LAND SURVEYOR, LIC. #13229
HAROLD E. PELLOW & ASSOCIATES, INC.
17 PLAINS ROAD, AUGUSTA, NEW JERSEY

EXEMPTED LOTS				
BLOCK	LOT	ACREAGE	REASON FOR EXEMPTION	
3502	1.97	0.08	TOWNSHIP OF STILLWATER	
3502	1.98	0.41	TOWNSHIP OF STILLWATER	
3502	1.99	0.35	TOWNSHIP OF STILLWATER	
3502	7	2.78	COUNTY OF SUSSEX	
3503	6	3.30	STATE OF NEW JERSEY D E P	

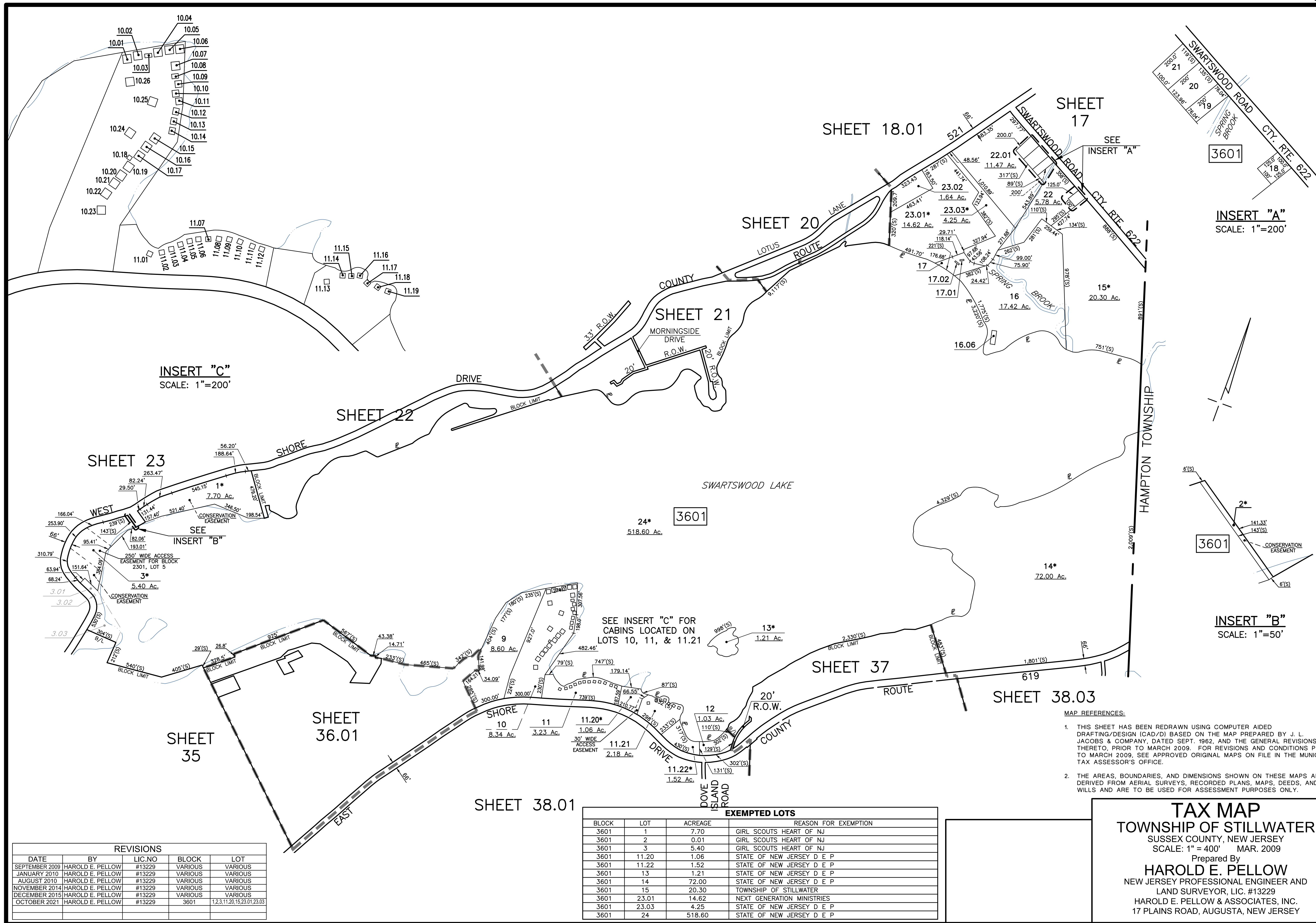


MAP REFERENCES:

1. THIS SHEET HAS BEEN REDRAWN USING COMPUTER AIDED DRAFTING/DESIGN (CAD) BASED ON THE MAP PREPARED BY J. L. JACOBS & COMPANY, DATED SEPT. 1982, AND THE GENERAL REVISIONS THERETO, PRIOR TO MARCH 2009. FOR REVISIONS AND CONDITIONS PRIOR TO MARCH 2009, SEE APPROVED ORIGINAL MAPS ON FILE IN THE MUNICIPAL TAX ASSESSOR'S OFFICE.
2. THE AREAS, BOUNDARIES, AND DIMENSIONS SHOWN ON THESE MAPS ARE DERIVED FROM AERIAL SURVEYS, RECORDED PLANS, MAPS, DEEDS, AND WILLS AND ARE TO BE USED FOR ASSESSMENT PURPOSES ONLY.

REVISIONS				
DATE	BY	LIC. NO	BLOCK	LOT
SEPTEMBER 2009	HAROLD E. PELLOW	#13229	VARIOUS	VARIOUS
JANUARY 2010	HAROLD E. PELLOW	#13229	VARIOUS	VARIOUS
AUGUST 2010	HAROLD E. PELLOW	#13229	VARIOUS	VARIOUS
NOVEMBER 2014	HAROLD E. PELLOW	#13229	VARIOUS	VARIOUS
OCTOBER 2021	HAROLD E. PELLOW	#13229	3502	1.97, 1.98, 1.99

TAX MAP
TOWNSHIP OF STILLWATER
SUSSEX COUNTY, NEW JERSEY
SCALE: 1" = 200' MAR. 2009
Prepared By
HAROLD E. PELLOW
NEW JERSEY PROFESSIONAL ENGINEER AND
LAND SURVEYOR, LIC. #13229
HAROLD E. PELLOW & ASSOCIATES, INC.
17 PLAINS ROAD, AUGUSTA, NEW JERSEY



REVISIONS				
DATE	BY	LIC.NO	BLOCK	LOT
SEPTEMBER 2009	HAROLD E. PELLOW	#13229	VARIOUS	VARIOUS
JANUARY 2010	HAROLD E. PELLOW	#13229	VARIOUS	VARIOUS
AUGUST 2010	HAROLD E. PELLOW	#13229	VARIOUS	VARIOUS
NOVEMBER 2014	HAROLD E. PELLOW	#13229	VARIOUS	VARIOUS
DECEMBER 2015	HAROLD E. PELLOW	#13229	VARIOUS	VARIOUS
OCTOBER 2021	HAROLD E. PELLOW	#13229	3601	12,3,11,20,15,23,01,23,03

EXEMPTED LOTS			
BLOCK	LOT	ACREAGE	REASON FOR EXEMPTION
3601	1	7.70	GIRL SCOUTS HEART OF NJ
3601	2	0.01	GIRL SCOUTS HEART OF NJ
3601	3	5.40	GIRL SCOUTS HEART OF NJ
3601	11.20	1.06	STATE OF NEW JERSEY D E P
3601	11.22	1.52	STATE OF NEW JERSEY D E P
3601	13	1.21	STATE OF NEW JERSEY D E P
3601	14	72.00	STATE OF NEW JERSEY D E P
3601	15	20.30	TOWNSHIP OF STILLWATER
3601	23.01	14.62	NEXT GENERATION MINISTRIES
3601	23.03	4.25	STATE OF NEW JERSEY D E P
3601	24	518.60	STATE OF NEW JERSEY D E P

- MAP REFERENCES:
1. THIS SHEET HAS BEEN REDRAWN USING COMPUTER AIDED DRAFTING/DESIGN (CAD/D) BASED ON THE MAP PREPARED BY J. L. JACOBS & COMPANY, DATED SEPT. 1962, AND THE GENERAL REVISIONS THEREO, PRIOR TO MARCH 2009. FOR REVISIONS AND CONDITIONS PRIOR TO MARCH 2009, SEE APPROVED ORIGINAL MAPS ON FILE IN THE MUNICIPAL TAX ASSESSOR'S OFFICE.
 2. THE AREAS, BOUNDARIES, AND DIMENSIONS SHOWN ON THESE MAPS ARE DERIVED FROM AERIAL SURVEYS, RECORDED PLANS, MAPS, DEEDS, AND WILLS AND ARE TO BE USED FOR ASSESSMENT PURPOSES ONLY.

TAX MAP

TOWNSHIP OF STILLWATER

SUSSEX COUNTY, NEW JERSEY

SCALE: 1" = 400' MAR. 2009

Prepared By

HAROLD E. PELLOW

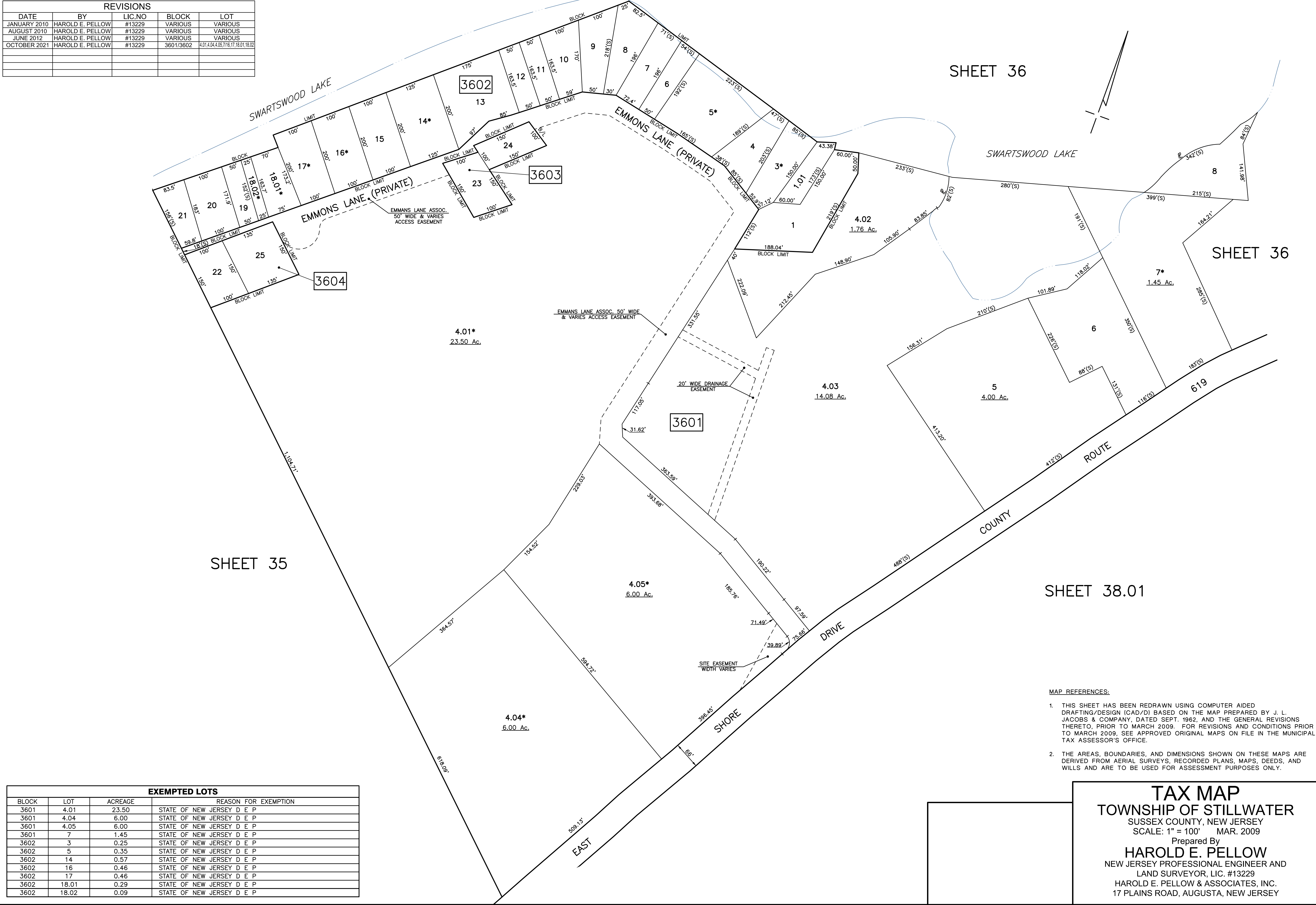
NEW JERSEY PROFESSIONAL ENGINEER AND

LAND SURVEYOR, LIC. #13229

HAROLD E. PELLOW & ASSOCIATES, INC.

17 PLAINS ROAD, AUGUSTA, NEW JERSEY

REVISIONS				
DATE	BY	LIC.NO	BLOCK	LOT
JANUARY 2010	HAROLD E. PELLOW	#13229	VARIOUS	VARIOUS
AUGUST 2010	HAROLD E. PELLOW	#13229	VARIOUS	VARIOUS
JUNE 2012	HAROLD E. PELLOW	#13229	VARIOUS	VARIOUS
OCTOBER 2021	HAROLD E. PELLOW	#13229	3601/3602	4.01, 4.04, 4.05, 7.16, 17, 18.01, 18.02



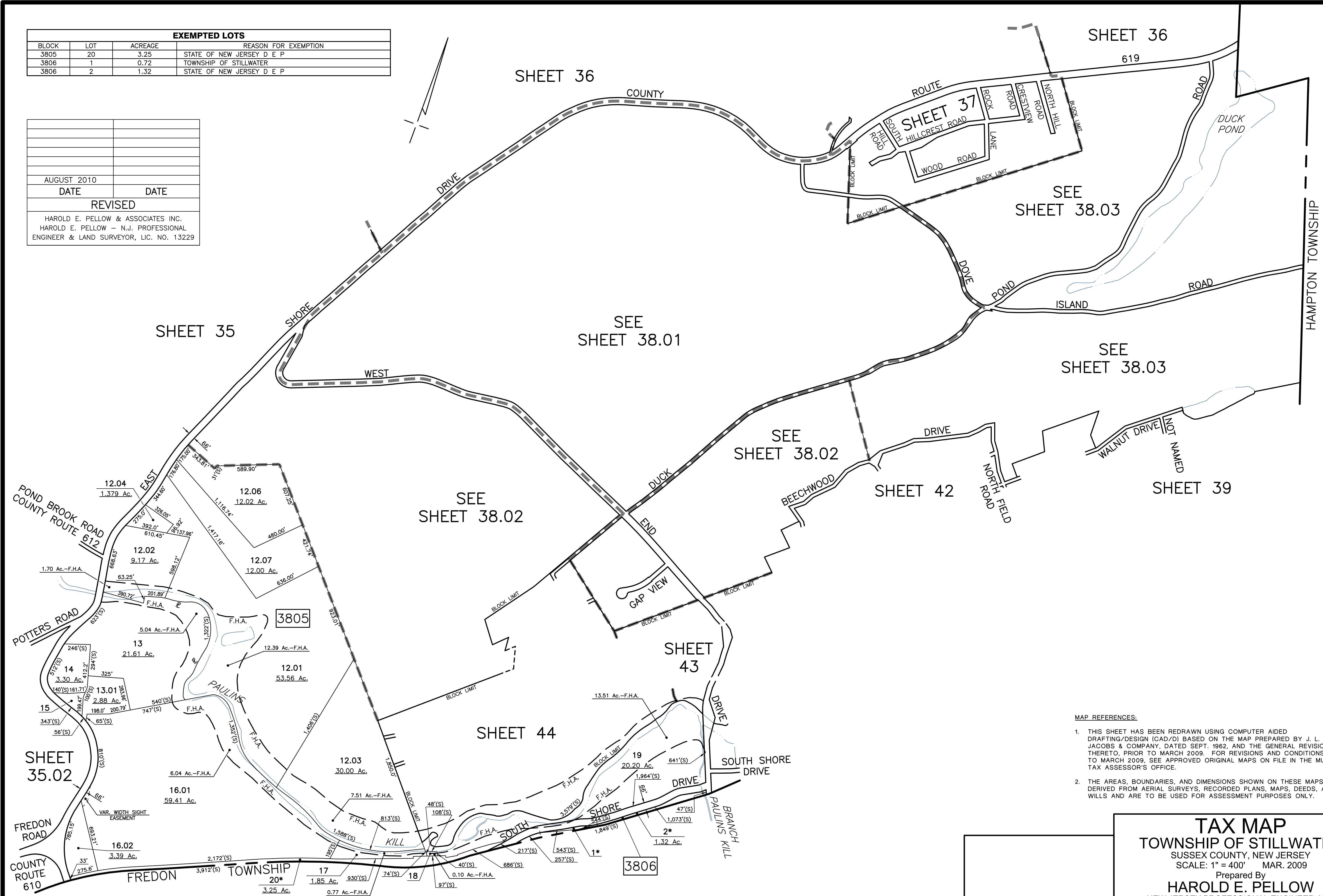
EXEMPTED LOTS			
BLOCK	LOT	ACREAGE	REASON FOR EXEMPTION
3601	4.01	23.50	STATE OF NEW JERSEY D E P
3601	4.04	6.00	STATE OF NEW JERSEY D E P
3601	4.05	6.00	STATE OF NEW JERSEY D E P
3601	7	1.45	STATE OF NEW JERSEY D E P
3602	3	0.25	STATE OF NEW JERSEY D E P
3602	5	0.35	STATE OF NEW JERSEY D E P
3602	14	0.57	STATE OF NEW JERSEY D E P
3602	16	0.46	STATE OF NEW JERSEY D E P
3602	17	0.46	STATE OF NEW JERSEY D E P
3602	18.01	0.29	STATE OF NEW JERSEY D E P
3602	18.02	0.09	STATE OF NEW JERSEY D E P

- MAP REFERENCES:
- THIS SHEET HAS BEEN REDRAWN USING COMPUTER AIDED DRAFTING/DESIGN (CAD/DI) BASED ON THE MAP PREPARED BY J. L. JACOBS & COMPANY, DATED SEPT. 1962, AND THE GENERAL REVISIONS THERETO, PRIOR TO MARCH 2009. FOR REVISIONS AND CONDITIONS PRIOR TO MARCH 2009, SEE APPROVED ORIGINAL MAPS ON FILE IN THE MUNICIPAL TAX ASSESSOR'S OFFICE.
 - THE AREAS, BOUNDARIES, AND DIMENSIONS SHOWN ON THESE MAPS ARE DERIVED FROM AERIAL SURVEYS, RECORDED PLANS, MAPS, DEEDS, AND WILLS AND ARE TO BE USED FOR ASSESSMENT PURPOSES ONLY.

TAX MAP
TOWNSHIP OF STILLWATER
SUSSEX COUNTY, NEW JERSEY
SCALE: 1" = 100' MAR. 2009
Prepared By
HAROLD E. PELLOW
NEW JERSEY PROFESSIONAL ENGINEER AND
LAND SURVEYOR, LIC. #13229
HAROLD E. PELLOW & ASSOCIATES, INC.
17 PLAINS ROAD, AUGUSTA, NEW JERSEY

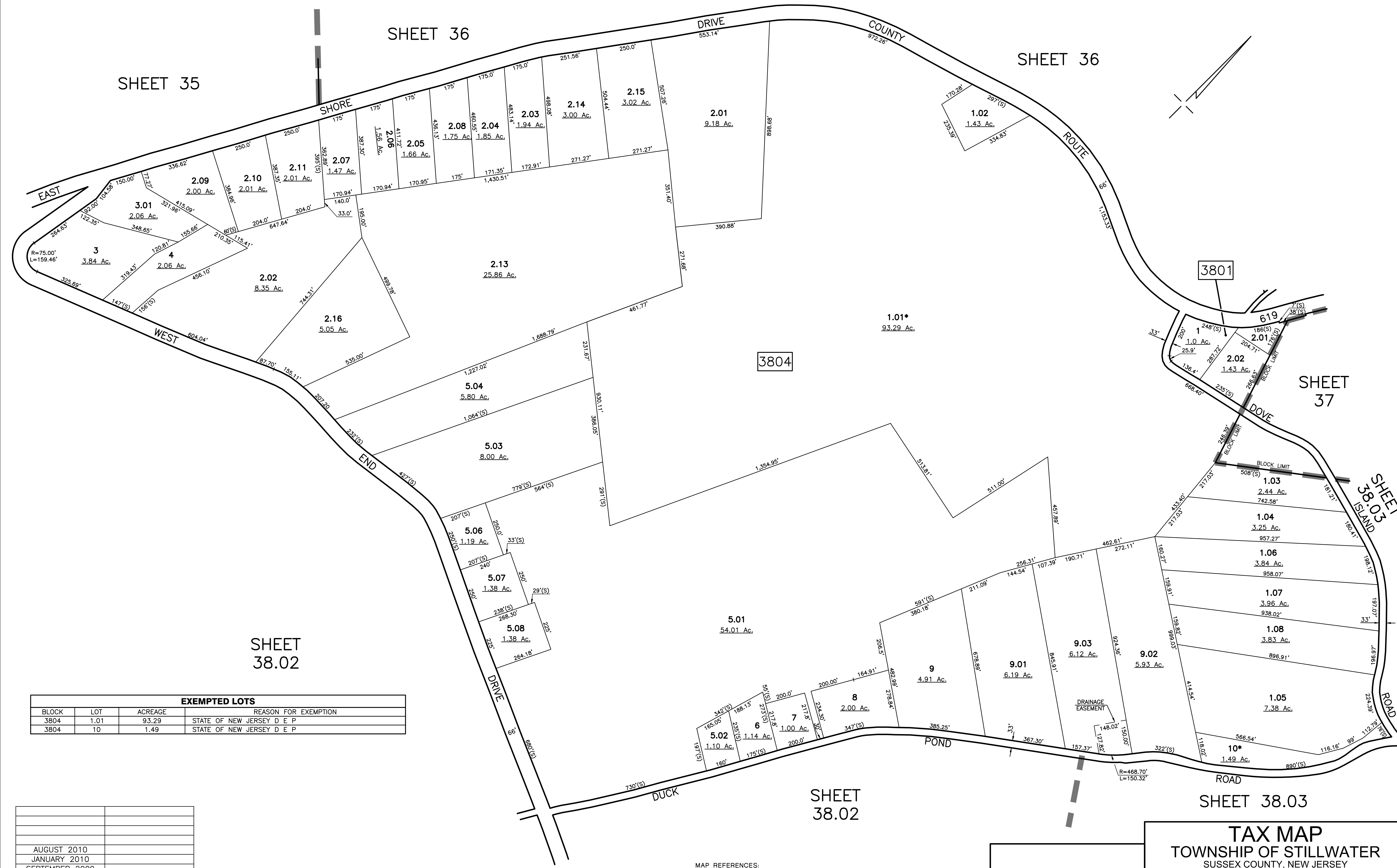
EXEMPTED LOTS			
BLOCK	LOT	ACREAGE	REASON FOR EXEMPTION
3805	20	3.25	STATE OF NEW JERSEY D E P
3806	1	0.72	TOWNSHIP OF STILLWATER
3806	2	1.32	STATE OF NEW JERSEY D E P

AUGUST 2010	
DATE	DATE
REVISED	
HAROLD E. PELLOW & ASSOCIATES INC.	
HAROLD E. PELLOW - N.J. PROFESSIONAL	
ENGINEER & LAND SURVEYOR, LIC. NO. 13229	



- MAP REFERENCES:
1. THIS SHEET HAS BEEN REDRAWN USING COMPUTER AIDED DRAFTING/DESIGN (CAD/D) BASED ON THE MAP PREPARED BY J. L. JACOBS & COMPANY, DATED SEPT. 1962, AND THE GENERAL REVISIONS THERETO, PRIOR TO MARCH 2009. FOR REVISIONS AND CONDITIONS PRIOR TO MARCH 2009, SEE APPROVED ORIGINAL MAPS ON FILE IN THE MUNICIPAL TAX ASSESSOR'S OFFICE.
 2. THE AREAS, BOUNDARIES, AND DIMENSIONS SHOWN ON THESE MAPS ARE DERIVED FROM AERIAL SURVEYS, RECORDED PLANS, MAPS, DEEDS, AND WILLS AND ARE TO BE USED FOR ASSESSMENT PURPOSES ONLY.

TAX MAP
TOWNSHIP OF STILLWATER
SUSSEX COUNTY, NEW JERSEY
SCALE: 1" = 400' MAR. 2009
Prepared By
HAROLD E. PELLOW
NEW JERSEY PROFESSIONAL ENGINEER AND
LAND SURVEYOR, LIC. #13229
HAROLD E. PELLOW & ASSOCIATES, INC.
17 PLAINS ROAD, AUGUSTA, NEW JERSEY



EXEMPTED LOTS			
BLOCK	LOT	ACREAGE	REASON FOR EXEMPTION
3804	1.01	93.29	STATE OF NEW JERSEY D E P
3804	10	1.49	STATE OF NEW JERSEY D E P

AUGUST 2010	
JANUARY 2010	
SEPTEMBER 2009	
DATE	DATE
REVISED	
HAROLD E. PELLOW & ASSOCIATES INC.	
HAROLD E. PELLOW — N.J. PROFESSIONAL	
ENGINEER & LAND SURVEYOR, LIC. NO. 13229	

MAP REFERENCES:

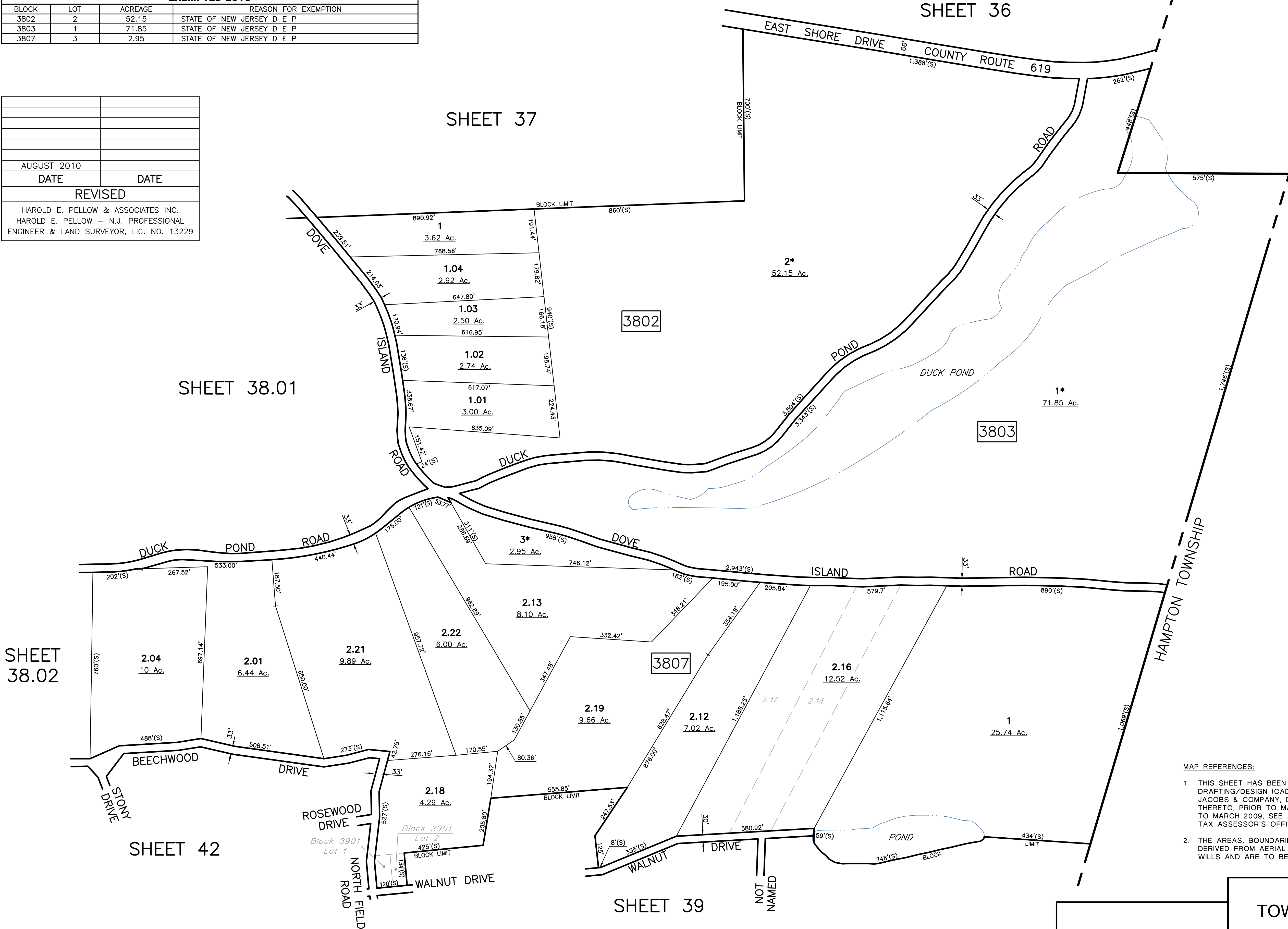
1. THIS SHEET HAS BEEN REDRAWN USING COMPUTER AIDED DRAFTING/DESIGN (CAD/D) BASED ON THE MAP PREPARED BY J. L. JACOBS & COMPANY, DATED SEPT. 1962, AND THE GENERAL REVISIONS THERETO, PRIOR TO MARCH 2009. FOR REVISIONS AND CONDITIONS PRIOR TO MARCH 2009, SEE APPROVED ORIGINAL MAPS ON FILE IN THE MUNICIPAL TAX ASSESSOR'S OFFICE.

2. THE AREAS, BOUNDARIES, AND DIMENSIONS SHOWN ON THESE MAPS ARE DERIVED FROM AERIAL SURVEYS, RECORDED PLANS, MAPS, DEEDS, AND WILLS AND ARE TO BE USED FOR ASSESSMENT PURPOSES ONLY.

TAX MAP
TOWNSHIP OF STILLWATER
SUSSEX COUNTY, NEW JERSEY
SCALE: 1" = 200' MAR. 2009
Prepared By
HAROLD E. PELLOW
NEW JERSEY PROFESSIONAL ENGINEER AND
LAND SURVEYOR, LIC. #13229
HAROLD E. PELLOW & ASSOCIATES, INC.
17 PLAINS ROAD, AUGUSTA, NEW JERSEY

EXEMPTED LOTS			
BLOCK	LOT	ACREAGE	REASON FOR EXEMPTION
3802	2	52.15	STATE OF NEW JERSEY D E P
3803	1	71.85	STATE OF NEW JERSEY D E P
3807	3	2.95	STATE OF NEW JERSEY D E P

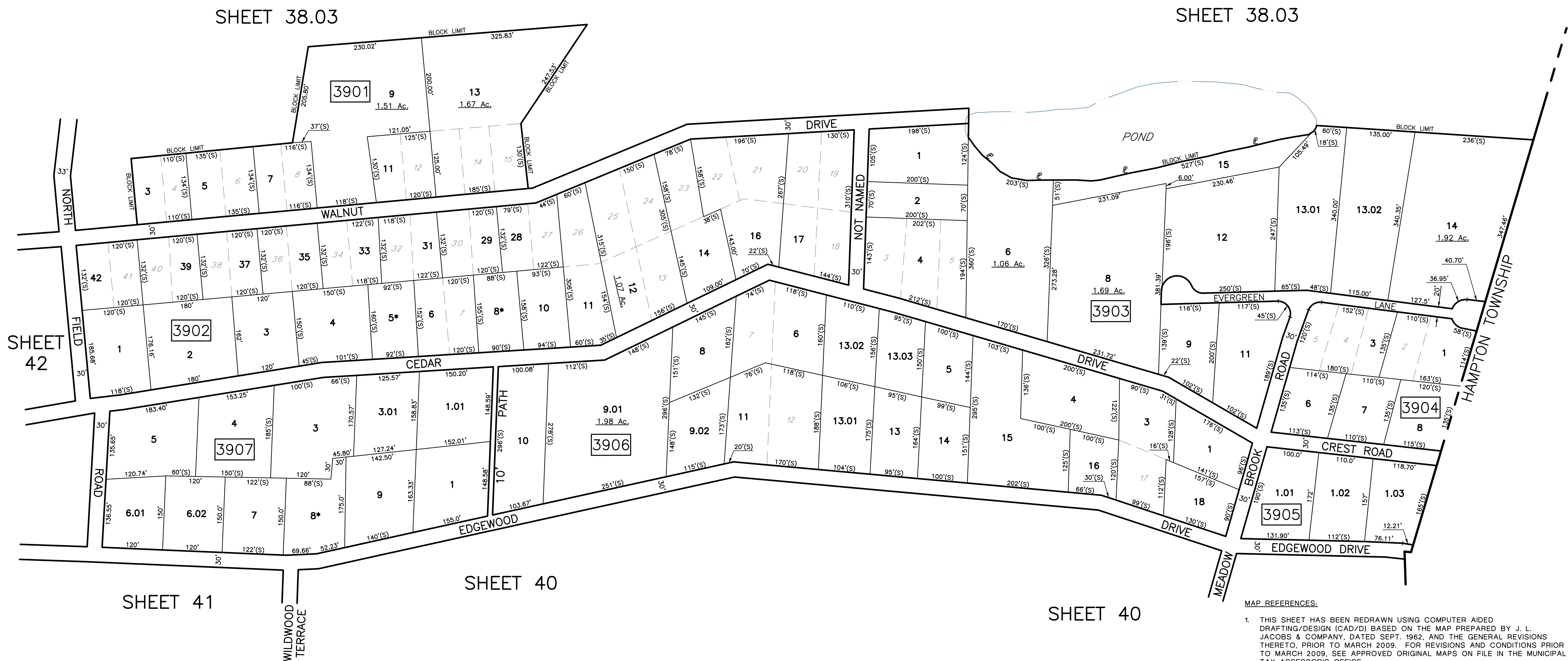
AUGUST 2010	
DATE	DATE
REVISED	
HAROLD E. PELLOW & ASSOCIATES INC.	
HAROLD E. PELLOW - N.J. PROFESSIONAL	
ENGINEER & LAND SURVEYOR, LIC. NO. 13229	



- MAP REFERENCES:
1. THIS SHEET HAS BEEN REDRAWN USING COMPUTER AIDED DRAFTING/DESIGN (CAD/D) BASED ON THE MAP PREPARED BY J. L. JACOBS & COMPANY, DATED SEPT. 1962, AND THE GENERAL REVISIONS THERETO, PRIOR TO MARCH 2009. FOR REVISIONS AND CONDITIONS PRIOR TO MARCH 2009, SEE APPROVED ORIGINAL MAPS ON FILE IN THE MUNICIPAL TAX ASSESSOR'S OFFICE.
 2. THE AREAS, BOUNDARIES, AND DIMENSIONS SHOWN ON THESE MAPS ARE DERIVED FROM AERIAL SURVEYS, RECORDED PLANS, MAPS, DEEDS, AND WILLS AND ARE TO BE USED FOR ASSESSMENT PURPOSES ONLY.

TAX MAP
TOWNSHIP OF STILLWATER
SUSSEX COUNTY, NEW JERSEY
SCALE: 1" = 200' MAR. 2009
Prepared By
HAROLD E. PELLOW
NEW JERSEY PROFESSIONAL ENGINEER AND
LAND SURVEYOR, LIC. #13229
HAROLD E. PELLOW & ASSOCIATES, INC.
17 PLAINS ROAD, AUGUSTA, NEW JERSEY

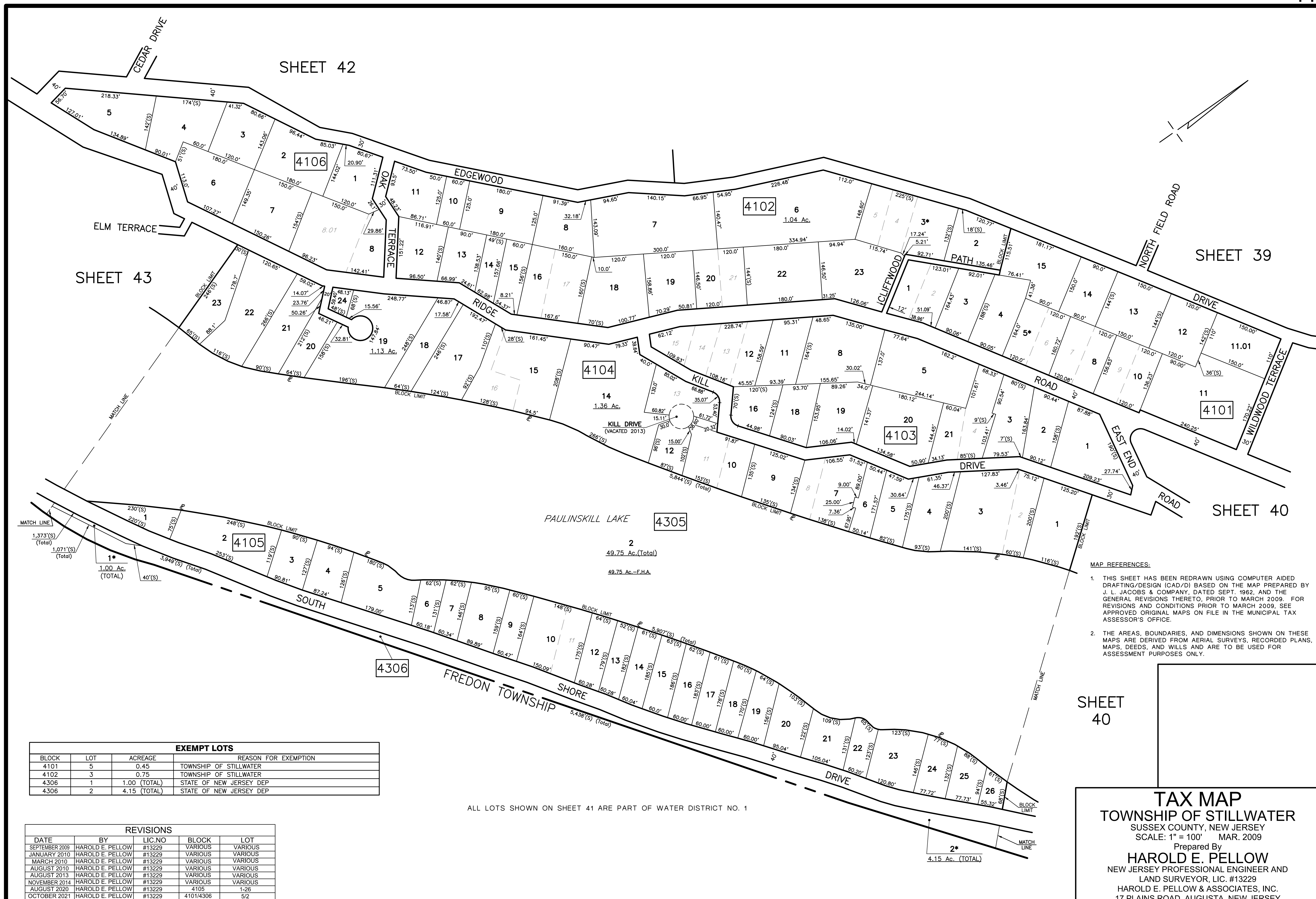
EXEMPTED LOTS			
BLOCK	LOT	ACREAGE	REASON FOR EXEMPTION
3902	5	0.32	TOWNSHIP OF STILLWATER
3902	8	0.33	TOWNSHIP OF STILLWATER
3907	8	0.45	STILLWATER WATER DISTRICT 1



- MAP REFERENCES:
1. THIS SHEET HAS BEEN REDRAWN USING COMPUTER AIDED DRAFTING/DESIGN (CAD/DI) BASED ON THE MAP PREPARED BY J. L. JACOBS & COMPANY, DATED SEPT. 1962, AND THE GENERAL REVISIONS THERETO, PRIOR TO MARCH 2009. FOR REVISIONS AND CONDITIONS PRIOR TO MARCH 2009, SEE APPROVED ORIGINAL MAPS ON FILE IN THE MUNICIPAL TAX ASSESSOR'S OFFICE.
 2. THE AREAS, BOUNDARIES, AND DIMENSIONS SHOWN ON THESE MAPS ARE DERIVED FROM AERIAL SURVEYS, RECORDED PLANS, MAPS, DEEDS, AND WILLS AND ARE TO BE USED FOR ASSESSMENT PURPOSES ONLY.

REVISIONS				
DATE	BY	LIC.NO	BLOCK	LOT
JANUARY 2010	HAROLD E. PELLOW	#13229	VARIOUS	VARIOUS
MARCH 2010	HAROLD E. PELLOW	#13229	VARIOUS	VARIOUS
AUGUST 2010	HAROLD E. PELLOW	#13229	VARIOUS	VARIOUS
NOVEMBER 2014	HAROLD E. PELLOW	#13229	VARIOUS	VARIOUS
OCTOBER 2021	HAROLD E. PELLOW	#13229	3902	8

TAX MAP
TOWNSHIP OF STILLWATER
SUSSEX COUNTY, NEW JERSEY
SCALE: 1" = 100' MAR. 2009
Prepared By
HAROLD E. PELLOW
NEW JERSEY PROFESSIONAL ENGINEER AND
LAND SURVEYOR, LIC. #13229
HAROLD E. PELLOW & ASSOCIATES, INC.
17 PLAINS ROAD, AUGUSTA, NEW JERSEY



EXEMPTED LOTS			
BLOCK	LOT	ACREAGE	REASON FOR EXEMPTION
4202	8	0.03	TOWNSHIP OF STILLWATER
4204	11	0.77	TOWNSHIP OF STILLWATER
4205	1	6.84	TOWNSHIP OF STILLWATER
4206	1	0.46	TOWNSHIP OF STILLWATER
4209	9	0.50	TOWNSHIP OF STILLWATER



- MAP REFERENCES:
1. THIS SHEET HAS BEEN REDRAWN USING COMPUTER AIDED DRAFTING/DESIGN (CAD/D) BASED ON THE MAP PREPARED BY J. L. JACOBS & COMPANY, DATED SEPT. 1962, AND THE GENERAL REVISIONS THERETO, PRIOR TO MARCH 2009. FOR REVISIONS AND CONDITIONS PRIOR TO MARCH 2009, SEE APPROVED ORIGINAL MAPS ON FILE IN THE MUNICIPAL TAX ASSESSOR'S OFFICE.
 2. THE AREAS, BOUNDARIES, AND DIMENSIONS SHOWN ON THESE MAPS ARE DERIVED FROM AERIAL SURVEYS, RECORDED PLANS, MAPS, DEEDS, AND WILLS AND ARE TO BE USED FOR ASSESSMENT PURPOSES ONLY.

ALL LOTS SHOWN ON SHEET 42 ARE PART OF WATER DISTRICT NO. 1

REVISIONS				
DATE	BY	LIC.NO	BLOCK	LOT
SEPTEMBER 2009	HAROLD E. PELLOW	#13229	VARIOUS	VARIOUS
JANUARY 2010	HAROLD E. PELLOW	#13229	VARIOUS	VARIOUS
AUGUST 2010	HAROLD E. PELLOW	#13229	VARIOUS	VARIOUS
JUNE 2011	HAROLD E. PELLOW	#13229	VARIOUS	VARIOUS
JUNE 2012	HAROLD E. PELLOW	#13229	VARIOUS	VARIOUS
NOVEMBER 2014	HAROLD E. PELLOW	#13229	VARIOUS	VARIOUS
OCTOBER 2021	HAROLD E. PELLOW	#13229	4202/4205/4209	8/1/9

TAX MAP
TOWNSHIP OF STILLWATER
SUSSEX COUNTY, NEW JERSEY
SCALE: 1" = 100' MAR. 2009
Prepared By
HAROLD E. PELLOW
NEW JERSEY PROFESSIONAL ENGINEER AND
LAND SURVEYOR, LIC. #13229
HAROLD E. PELLOW & ASSOCIATES, INC.
17 PLAINS ROAD, AUGUSTA, NEW JERSEY

SHEET 38.02

SHEET 38.02

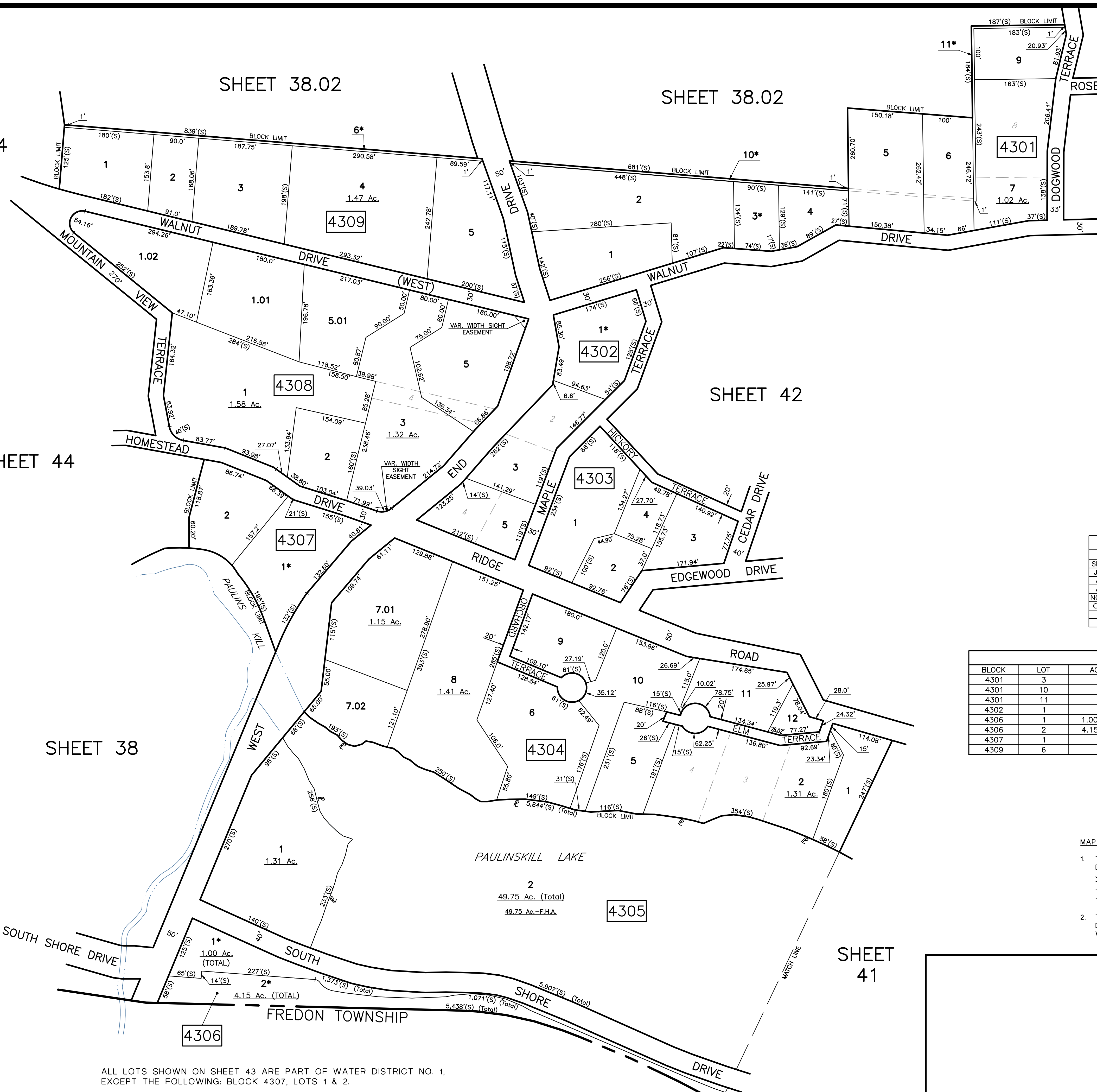
SHEET 44

SHEET 42

SHEET 44

SHEET 38

SHEET 41



REVISIONS				
DATE	BY	LIC.NO	BLOCK	LOT
SEPTEMBER 2009	HAROLD E. PELLOW	#13229	VARIOUS	VARIOUS
JANUARY 2010	HAROLD E. PELLOW	#13229	VARIOUS	VARIOUS
AUGUST 2010	HAROLD E. PELLOW	#13229	VARIOUS	VARIOUS
AUGUST 2013	HAROLD E. PELLOW	#13229	VARIOUS	VARIOUS
NOVEMBER 2014	HAROLD E. PELLOW	#13229	VARIOUS	VARIOUS
OCTOBER 2021	HAROLD E. PELLOW	#13229	4301/4306/4307/4309	10/2/1/6

EXEMPT LOTS			
BLOCK	LOT	ACREAGE	REASON FOR EXEMPTION
4301	3	0.30	TOWNSHIP OF STILLWATER
4301	10	0.03	TOWNSHIP OF STILLWATER
4301	11	0.01	TOWNSHIP OF STILLWATER
4302	1	0.56	TOWNSHIP OF STILLWATER
4306	1	1.00 (TOTAL)	STATE OF NEW JERSEY DEP
4306	2	4.15 (TOTAL)	STATE OF NEW JERSEY DEP
4307	1	0.56	STILLWATER WATER DISTRICT 1
4309	6	0.02	TOWNSHIP OF STILLWATER

- MAP REFERENCES:
- THIS SHEET HAS BEEN REDRAWN USING COMPUTER AIDED DRAFTING/DESIGN (CAD/D) BASED ON THE MAP PREPARED BY J. L. JACOBS & COMPANY, DATED SEPT. 1962, AND THE GENERAL REVISIONS THERETO, PRIOR TO MARCH 2009. FOR REVISIONS AND CONDITIONS PRIOR TO MARCH 2009, SEE APPROVED ORIGINAL MAPS ON FILE IN THE MUNICIPAL TAX ASSESSOR'S OFFICE.
 - THE AREAS, BOUNDARIES, AND DIMENSIONS SHOWN ON THESE MAPS ARE DERIVED FROM AERIAL SURVEYS, RECORDED PLANS, MAPS, DEEDS, AND WILLS AND ARE TO BE USED FOR ASSESSMENT PURPOSES ONLY.

ALL LOTS SHOWN ON SHEET 43 ARE PART OF WATER DISTRICT NO. 1, EXCEPT THE FOLLOWING: BLOCK 4307, LOTS 1 & 2.

TAX MAP
TOWNSHIP OF STILLWATER
SUSSEX COUNTY, NEW JERSEY
SCALE: 1" = 100' MAR. 2009
Prepared By
HAROLD E. PELLOW
NEW JERSEY PROFESSIONAL ENGINEER AND
LAND SURVEYOR, LIC. #13229
HAROLD E. PELLOW & ASSOCIATES, INC.
17 PLAINS ROAD, AUGUSTA, NEW JERSEY

REVISIONS				
DATE	BY	LIC.NO	BLOCK	LOT
SEPTEMBER 2009	HAROLD E. PELLOW	#13229	VARIOUS	VARIOUS
JANUARY 2010	HAROLD E. PELLOW	#13229	VARIOUS	VARIOUS
AUGUST 2010	HAROLD E. PELLOW	#13229	VARIOUS	VARIOUS
NOVEMBER 2014	HAROLD E. PELLOW	#13229	VARIOUS	VARIOUS
OCTOBER 2021	HAROLD E. PELLOW	#13229	44014402/4404407/4408	4/6, 14/4/4/6

