REVISIONS		
DATE	NAME	LIC.NO
SEPT. 2009	HAROLD E. PELLOW	P.E.&L.S. #13229
JAN. 2010	HAROLD E. PELLOW	P.E.&L.S. #13229
MARCH 2010	HAROLD E. PELLOW	P.E.&L.S. #13229
AUG. 2010	HAROLD E. PELLOW	P.E.&L.S. #13229
JUNE 2011	HAROLD E. PELLOW	P.E.&L.S. #13229
JUNE 2012	HAROLD E. PELLOW	P.E.&L.S. #13229
AUG. 2013	HAROLD E. PELLOW	P.E.&L.S. #13229
NOV. 2014	HAROLD E. PELLOW	P.E.&L.S. #13229
DEC. 2015	HAROLD E. PELLOW	P.E.&L.S. #13229

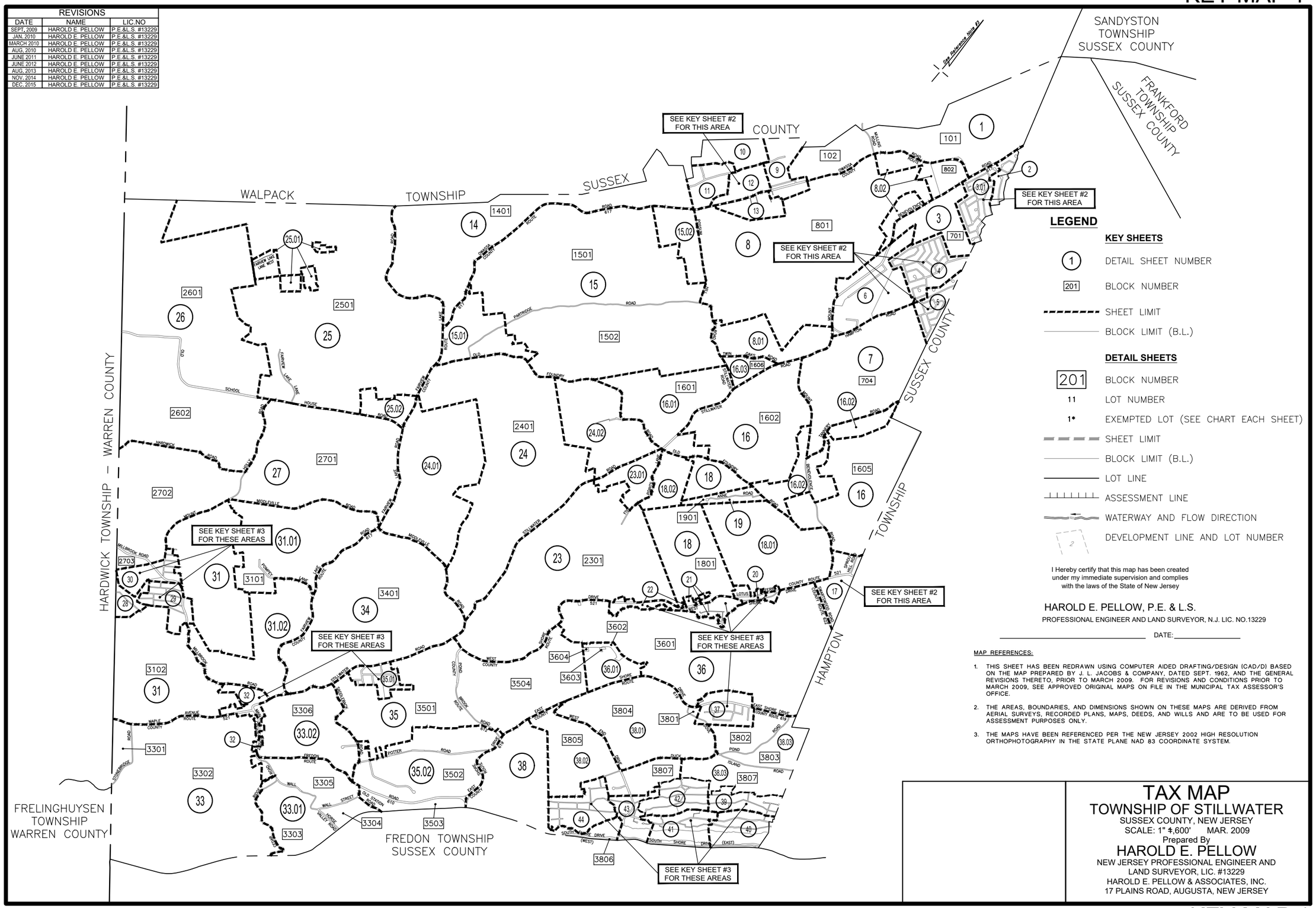

I Hereby certify that this map has been created under my immediate supervision and complies with the laws of the State of New Jersey

HAROLD E. PELLOW, P.E. & L.S.
PROFESSIONAL ENGINEER AND LAND SURVEYOR, N.J. LIC. NO.13229

DATE:_____

MAP REFERENCES:

1. THIS SHEET HAS BEEN REDRAWN USING COMPUTER AIDED DRAFTING/DESIGN (CAD/D) BASED ON THE MAP PREPARED BY J. L. JACOBS & COMPANY, DATED SEPT. 1962, AND THE GENERAL REVISIONS THERETO, PRIOR TO MARCH 2009. FOR REVISIONS AND CONDITIONS PRIOR TO MARCH 2009, SEE APPROVED ORIGINAL MAPS ON FILE IN THE MUNICIPAL TAX ASSESSOR'S OFFICE.
2. THE AREAS, BOUNDARIES, AND DIMENSIONS SHOWN ON THESE MAPS ARE DERIVED FROM AERIAL SURVEYS, RECORDED PLANS, MAPS, DEEDS, AND WILLS AND ARE TO BE USED FOR ASSESSMENT PURPOSES ONLY.
3. THE MAPS HAVE BEEN REFERENCED PER THE NEW JERSEY 2002 HIGH RESOLUTION ORTHOPHOTOGRAPHY IN THE STATE PLANE NAD 83 COORDINATE SYSTEM.

TAX MAP
TOWNSHIP OF STILLWATER
SUSSEX COUNTY, NEW JERSEY
SCALE: 1" = 1,600' MAR. 2009
Prepared By
HAROLD E. PELLOW
NEW JERSEY PROFESSIONAL ENGINEER AND LAND SURVEYOR, LIC. #13229
HAROLD E. PELLOW & ASSOCIATES, INC.
17 PLAINS ROAD, AUGUSTA, NEW JERSEY

REVISIONS		
DATE	NAME	LIC.NO
JAN. 2010	HAROLD E. PELLOW	P.E.&L.S. #13229
MARCH 2010	HAROLD E. PELLOW	P.E.&L.S. #13229
AUG. 2010	HAROLD E. PELLOW	P.E.&L.S. #13229
JUNE 2012	HAROLD E. PELLOW	P.E.&L.S. #13229
AUG. 2013	HAROLD E. PELLOW	P.E.&L.S. #13229
NOV. 2014	HAROLD E. PELLOW	P.E.&L.S. #13229
DEC. 2015	HAROLD E. PELLOW	P.E.&L.S. #13229

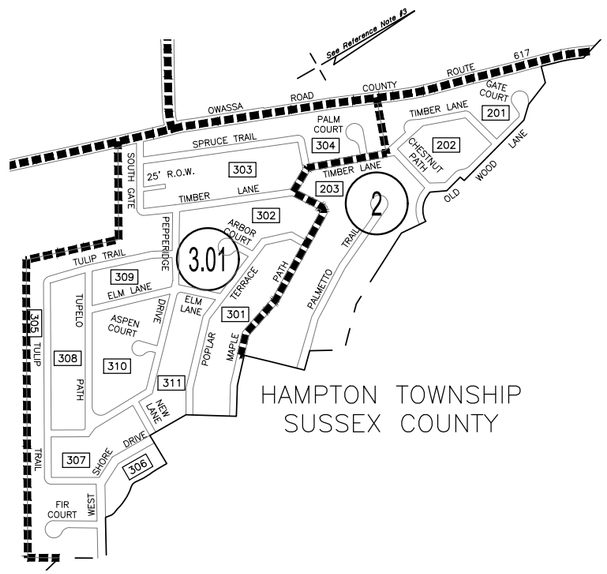

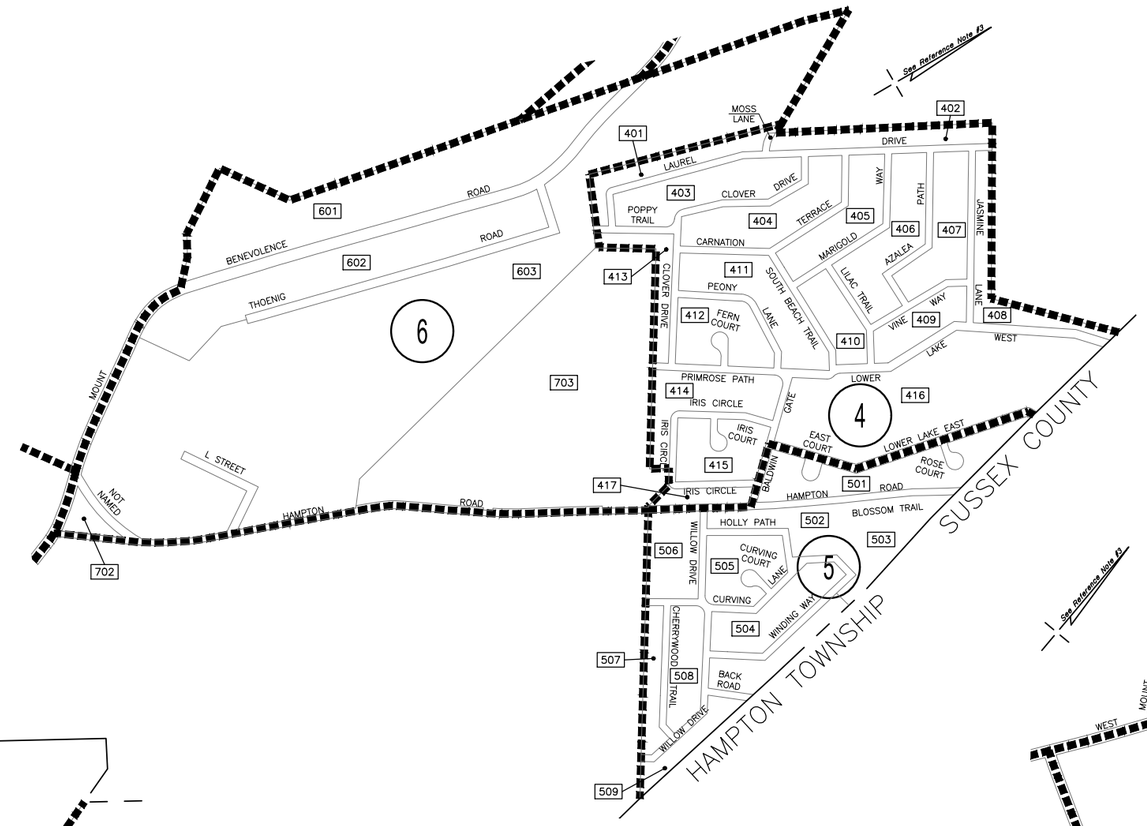

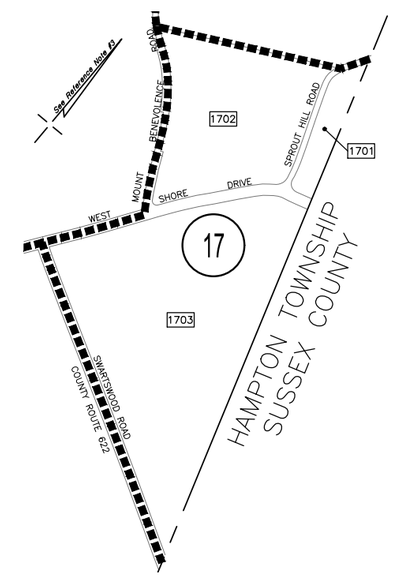

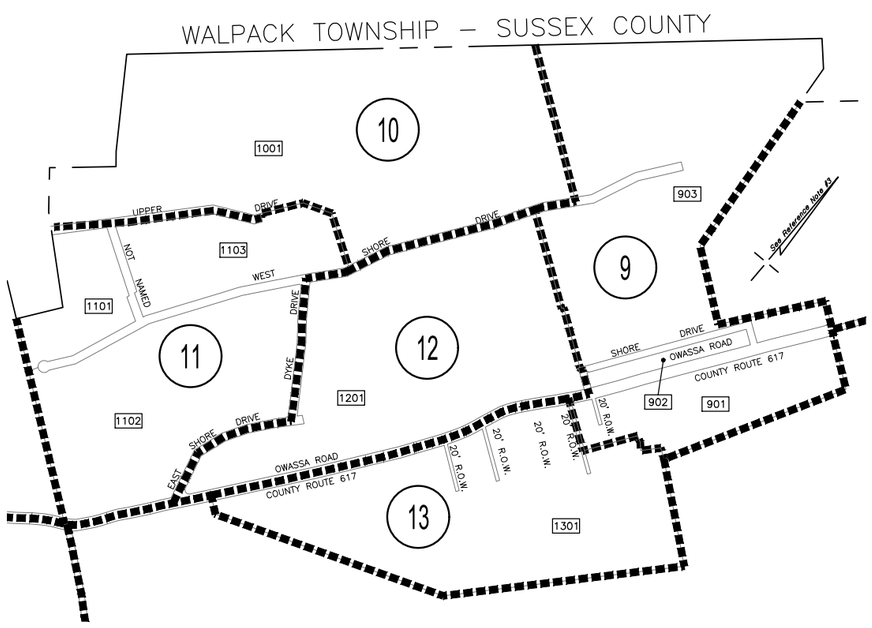

MAP REFERENCES:

1. THIS SHEET HAS BEEN REDRAWN USING COMPUTER AIDED DRAFTING/DESIGN (CAD/D) BASED ON THE MAP PREPARED BY J. L. JACOBS & COMPANY, DATED SEPT. 1962, AND THE GENERAL REVISIONS THERETO, PRIOR TO MARCH 2009. FOR REVISIONS AND CONDITIONS PRIOR TO MARCH 2009, SEE APPROVED ORIGINAL MAPS ON FILE IN THE MUNICIPAL TAX ASSESSOR'S OFFICE.
2. THE AREAS, BOUNDARIES, AND DIMENSIONS SHOWN ON THESE MAPS ARE DERIVED FROM AERIAL SURVEYS, RECORDED PLANS, MAPS, DEEDS, AND WILLS AND ARE TO BE USED FOR ASSESSMENT PURPOSES ONLY.
3. THE MAPS HAVE BEEN REFERENCED PER THE NEW JERSEY 2002 HIGH RESOLUTION ORTHOPHOTOGRAPHY IN THE STATE PLANE NAD 83 COORDINATE SYSTEM.

I Hereby certify that this map has been created under my immediate supervision and complies with the laws of the State of New Jersey

HAROLD E. PELLOW, P.E. & L.S.
PROFESSIONAL ENGINEER AND LAND SURVEYOR, N.J. LIC. NO.13229

_____ DATE: _____

LEGEND

KEY SHEETS

(1) DETAIL SHEET NUMBER

[201] BLOCK NUMBER

SHEET LIMIT

BLOCK LIMIT (B.L.)

TAX MAP
TOWNSHIP OF
SUSSEX COUNTY, NEW JERSEY
SCALE: 1" = 400' MAR. 2009
Prepared By
HAROLD E. PELLOW
NEW JERSEY PROFESSIONAL ENGINEER AND LAND SURVEYOR, LIC. #13229
HAROLD E. PELLOW & ASSOCIATES, INC.
17 PLAINS ROAD, AUGUSTA, NEW JERSEY

REVISIONS		
DATE	NAME	LIC.NO
JAN. 2010	HAROLD E. PELLOW	P.E.&L.S. #13229
MARCH 2010	HAROLD E. PELLOW	P.E.&L.S. #13229
AUG. 2010	HAROLD E. PELLOW	P.E.&L.S. #13229
JUNE 2011	HAROLD E. PELLOW	P.E.&L.S. #13229
JUNE 2012	HAROLD E. PELLOW	P.E.&L.S. #13229
AUG. 2013	HAROLD E. PELLOW	P.E.&L.S. #13229
NOV. 2014	HAROLD E. PELLOW	P.E.&L.S. #13229
DEC. 2015	HAROLD E. PELLOW	P.E.&L.S. #13229

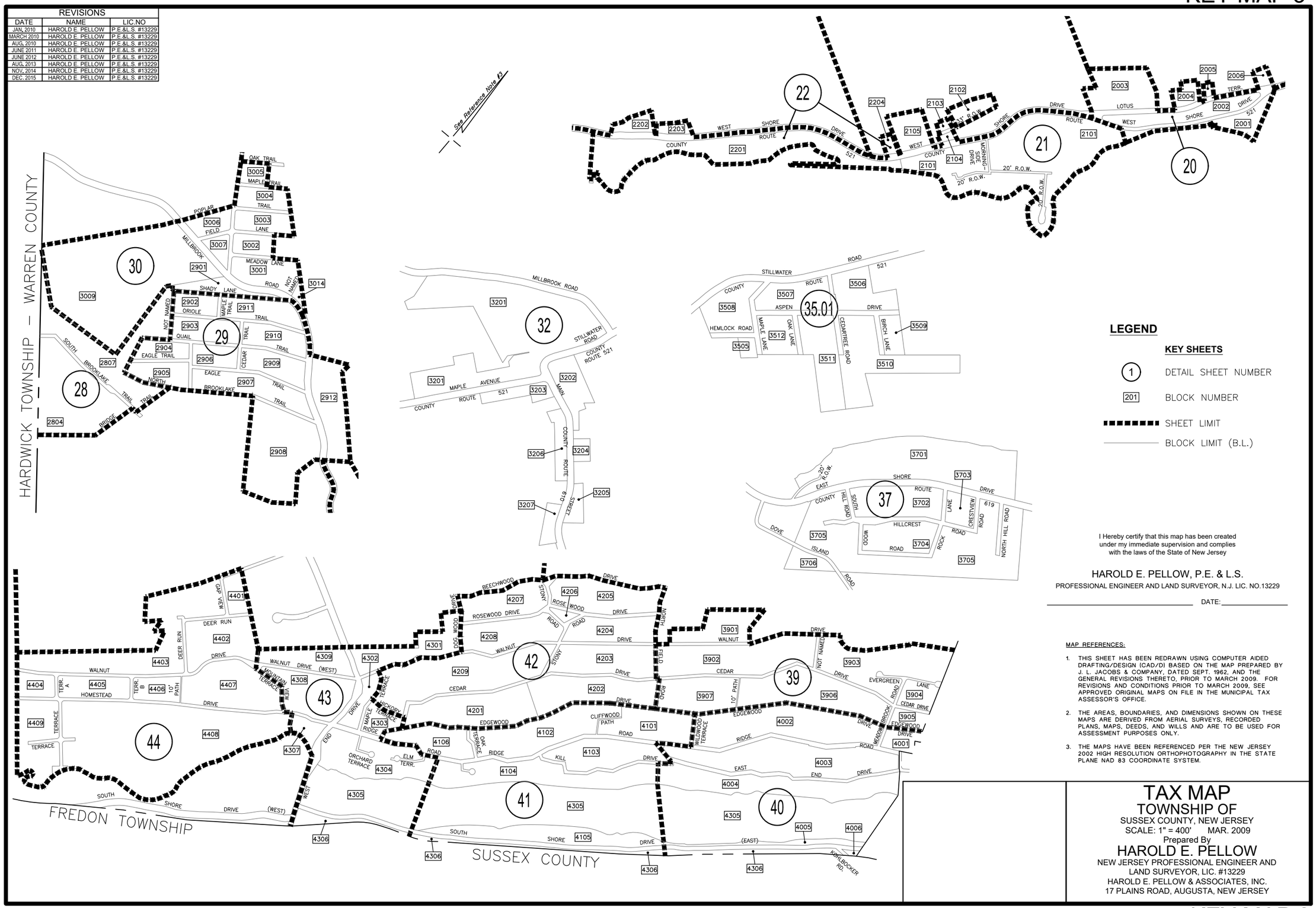

I Hereby certify that this map has been created under my immediate supervision and complies with the laws of the State of New Jersey

HAROLD E. PELLOW, P.E. & L.S.
PROFESSIONAL ENGINEER AND LAND SURVEYOR, N.J. LIC. NO.13229

DATE:

MAP REFERENCES:

1. THIS SHEET HAS BEEN REDRAWN USING COMPUTER AIDED DRAFTING/DESIGN (CAD/D) BASED ON THE MAP PREPARED BY J. L. JACOBS & COMPANY, DATED SEPT. 1962, AND THE GENERAL REVISIONS THERETO, PRIOR TO MARCH 2009. FOR REVISIONS AND CONDITIONS PRIOR TO MARCH 2009, SEE APPROVED ORIGINAL MAPS ON FILE IN THE MUNICIPAL TAX ASSESSOR'S OFFICE.
2. THE AREAS, BOUNDARIES, AND DIMENSIONS SHOWN ON THESE MAPS ARE DERIVED FROM AERIAL SURVEYS, RECORDED PLANS, MAPS, DEEDS, AND WILLS AND ARE TO BE USED FOR ASSESSMENT PURPOSES ONLY.
3. THE MAPS HAVE BEEN REFERENCED PER THE NEW JERSEY 2002 HIGH RESOLUTION ORTHOPHOTOGRAPHY IN THE STATE PLANE NAD 83 COORDINATE SYSTEM.

TAX MAP
TOWNSHIP OF
SUSSEX COUNTY, NEW JERSEY
SCALE: 1" = 400' MAR. 2009
Prepared By
HAROLD E. PELLOW
NEW JERSEY PROFESSIONAL ENGINEER AND LAND SURVEYOR, LIC. #13229
HAROLD E. PELLOW & ASSOCIATES, INC.
17 PLAINS ROAD, AUGUSTA, NEW JERSEY

EXEMPTED LOTS			
BLOCK	LOT	ACREAGE	REASON FOR EXEMPTION
101	1	0.78	NATIONAL PARK SERVICE
101	2.01	5.86	THE NATURE CONSERVANCY
101	4.01	201.68	STATE OF NEW JERSEY D E P
101	4.02	33.37	NATIONAL PARK SERVICE
102	1.01	10.00	THE NATURE CONSERVANCY
102	1.02	14.28	NATIONAL PARK SERVICE
102	1.04	47.19	THE NATURE CONSERVANCY

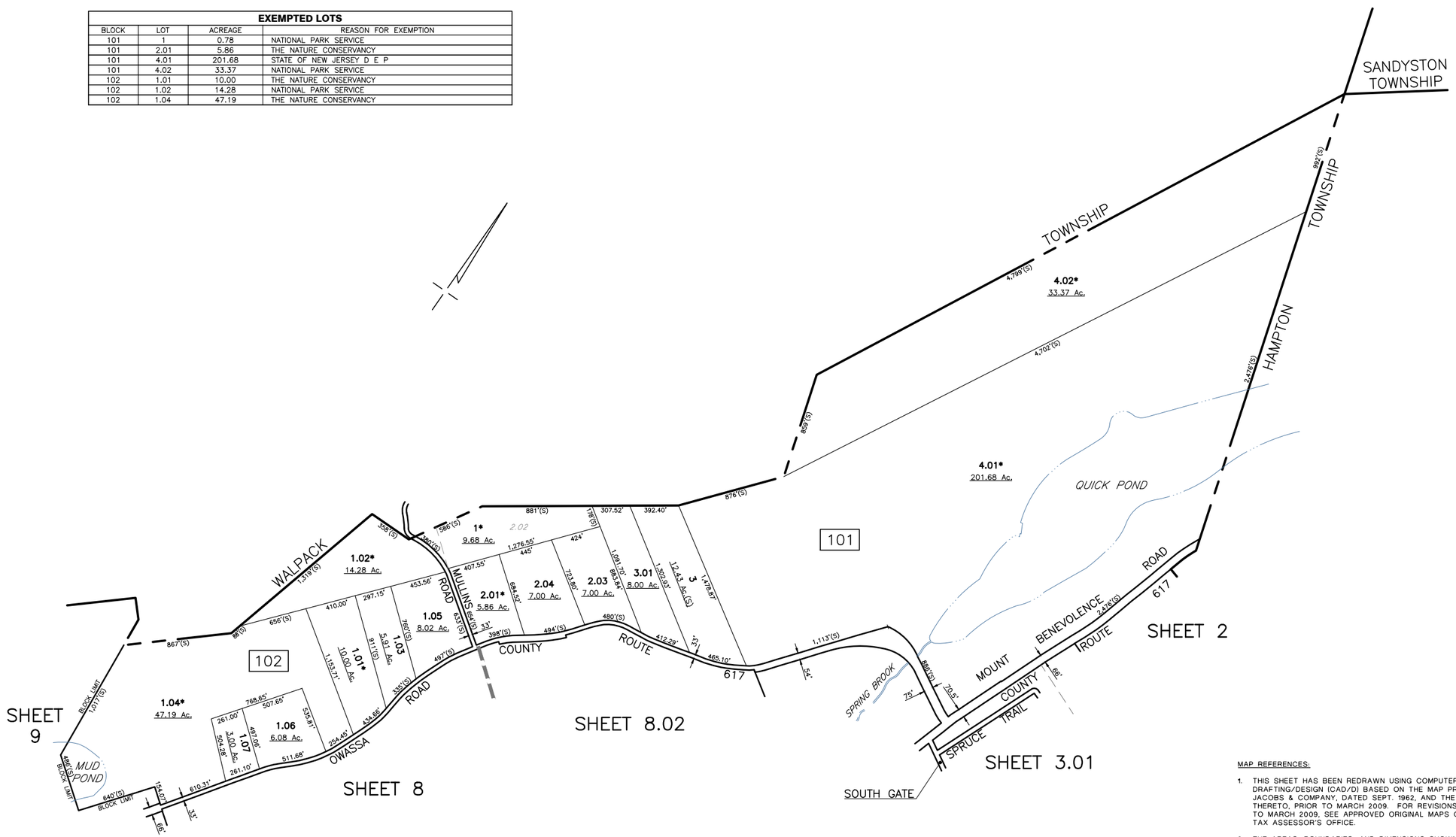

MAP REFERENCES:

1. THIS SHEET HAS BEEN REDRAWN USING COMPUTER AIDED DRAFTING/DESIGN (CAD/D) BASED ON THE MAP PREPARED BY J. L. JACOBS & COMPANY, DATED SEPT. 1962, AND THE GENERAL REVISIONS THERETO, PRIOR TO MARCH 2009. FOR REVISIONS AND CONDITIONS PRIOR TO MARCH 2009, SEE APPROVED ORIGINAL MAPS ON FILE IN THE MUNICIPAL TAX ASSESSOR'S OFFICE.

2. THE AREAS, BOUNDARIES, AND DIMENSIONS SHOWN ON THESE MAPS ARE DERIVED FROM AERIAL SURVEYS, RECORDED PLANS, MAPS, DEEDS, AND WILLS AND ARE TO BE USED FOR ASSESSMENT PURPOSES ONLY.

AUGUST 2010	
MARCH 2010	
DATE	DATE
REVISED	

HAROLD E. PELLOW & ASSOCIATES INC.
HAROLD E. PELLOW – N.J. PROFESSIONAL ENGINEER & LAND SURVEYOR, LIC. NO. 13229

TAX MAP
TOWNSHIP OF STILLWATER
SUSSEX COUNTY, NEW JERSEY
SCALE: 1" = 400' MAR. 2009
Prepared By
HAROLD E. PELLOW
NEW JERSEY PROFESSIONAL ENGINEER AND LAND SURVEYOR, LIC. #13229
HAROLD E. PELLOW & ASSOCIATES, INC.
17 PLAINS ROAD, AUGUSTA, NEW JERSEY
* TO SHOW CONDITIONS AS OF MAR. 2010

EXEMPTED LOTS

BLOCK	LOT	ACREAGE	REASON FOR EXEMPTION
201	11	1.46	TOWNSHIP OF STILLWATER
201	19	0.18	TOWNSHIP OF STILLWATER
203	6	0.76	TOWNSHIP OF STILLWATER
203	17	0.25	TOWNSHIP OF STILLWATER
203	19	0.41	TOWNSHIP OF STILLWATER

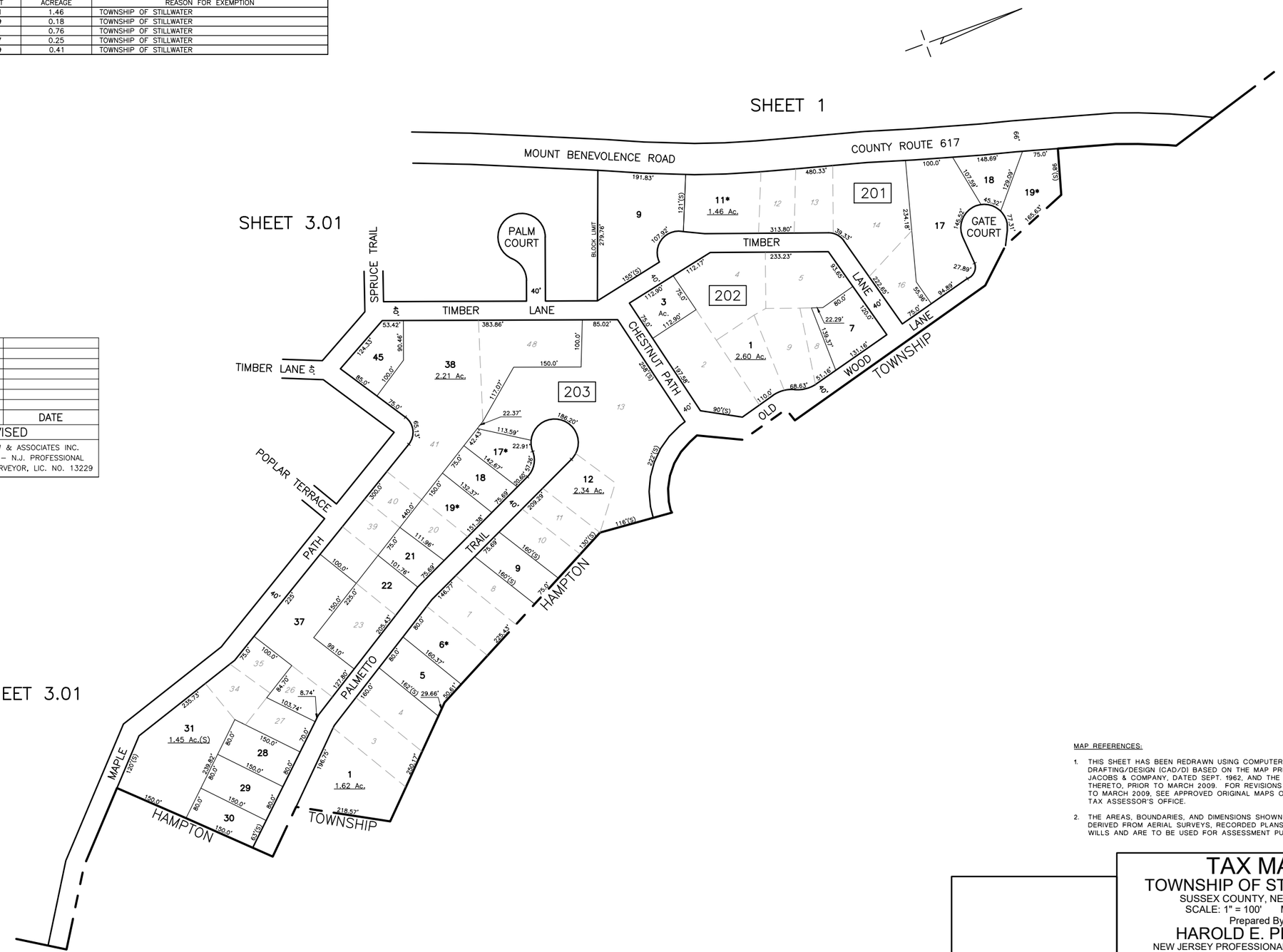

NOVEMBER 2014	
JUNE 2011	
AUGUST 2010	
JANUARY 2010	
SEPTEMBER 2009	
DATE	DATE
REVISED	

HAROLD E. PELLOW & ASSOCIATES INC.
HAROLD E. PELLOW – N.J. PROFESSIONAL
ENGINEER & LAND SURVEYOR, LIC. NO. 13229

MAP REFERENCES:

1. THIS SHEET HAS BEEN REDRAWN USING COMPUTER AIDED DRAFTING/DESIGN (CAD/D) BASED ON THE MAP PREPARED BY J. L. JACOBS & COMPANY, DATED SEPT. 1962, AND THE GENERAL REVISIONS THERETO, PRIOR TO MARCH 2009. FOR REVISIONS AND CONDITIONS PRIOR TO MARCH 2009, SEE APPROVED ORIGINAL MAPS ON FILE IN THE MUNICIPAL TAX ASSESSOR'S OFFICE.

2. THE AREAS, BOUNDARIES, AND DIMENSIONS SHOWN ON THESE MAPS ARE DERIVED FROM AERIAL SURVEYS, RECORDED PLANS, MAPS, DEEDS, AND WILLS AND ARE TO BE USED FOR ASSESSMENT PURPOSES ONLY.

TAX MAP
TOWNSHIP OF STILLWATER
SUSSEX COUNTY, NEW JERSEY
SCALE: 1" = 100' MAR. 2009
Prepared By
HAROLD E. PELLOW
NEW JERSEY PROFESSIONAL ENGINEER AND
LAND SURVEYOR, LIC. #13229
HAROLD E. PELLOW & ASSOCIATES, INC.
17 PLAINS ROAD, AUGUSTA, NEW JERSEY
* TO SHOW CONDITIONS AS OF JAN. 2010

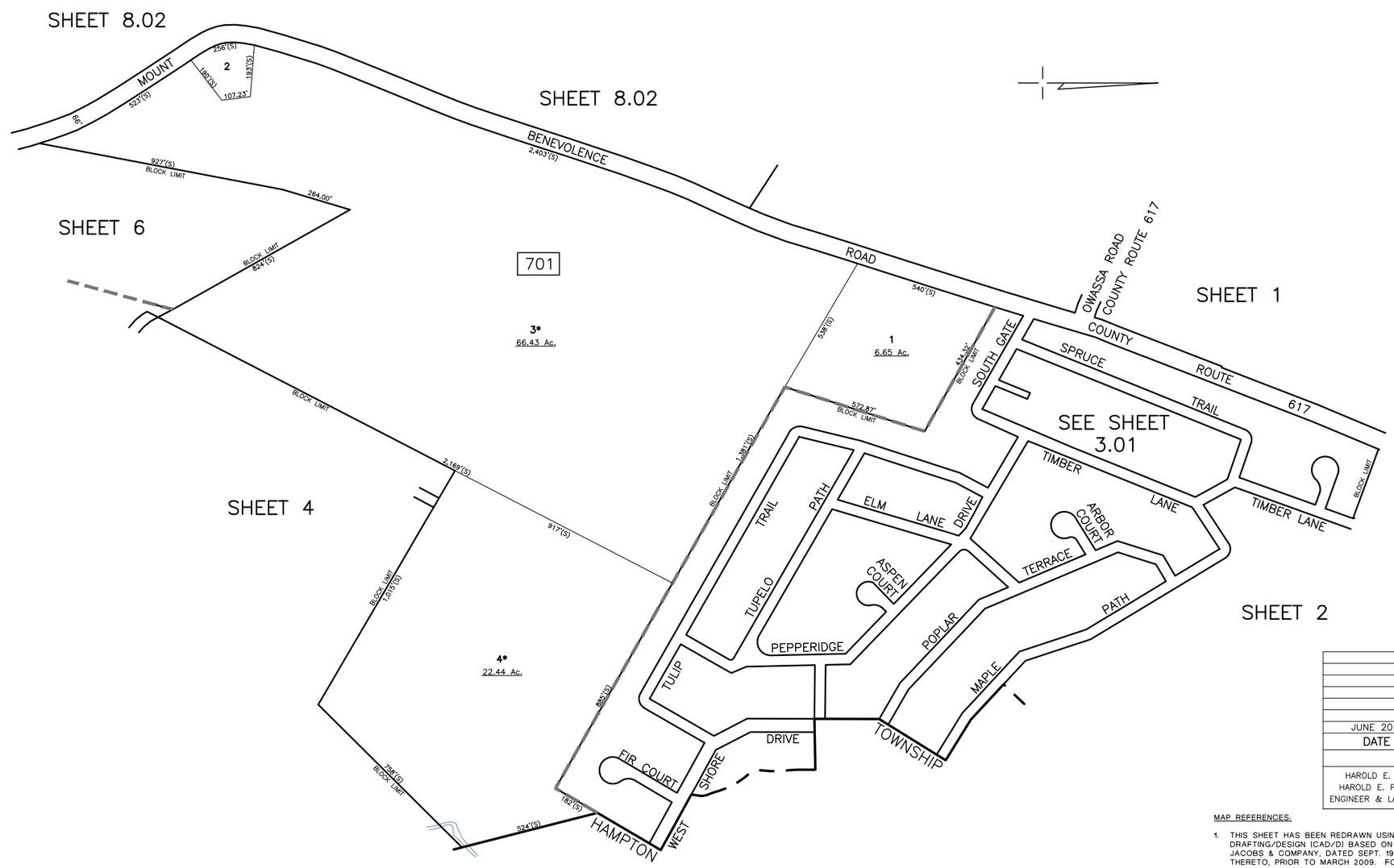

JUNE 2011	
DATE	DATE
REVISED	
HAROLD E. PELLOW & ASSOCIATES INC. HAROLD E. PELLOW – N.J. PROFESSIONAL ENGINEER & LAND SURVEYOR, LIC. NO. 13229	

MAP REFERENCES:

1. THIS SHEET HAS BEEN REDRAWN USING COMPUTER AIDED DRAFTING/DESIGN (CAD/D) BASED ON THE MAP PREPARED BY J. L. JACOBS & COMPANY, DATED SEPT. 1962, AND THE GENERAL REVISIONS THERETO, PRIOR TO MARCH 2009. FOR REVISIONS AND CONDITIONS PRIOR TO MARCH 2009, SEE APPROVED ORIGINAL MAPS ON FILE IN THE MUNICIPAL TAX ASSESSOR'S OFFICE.
2. THE AREAS, BOUNDARIES, AND DIMENSIONS SHOWN ON THESE MAPS ARE DERIVED FROM AERIAL SURVEYS, RECORDED PLANS, MAPS, DEEDS, AND WILLS AND ARE TO BE USED FOR ASSESSMENT PURPOSES ONLY.

EXEMPTED LOTS *

BLOCK	LOT	ACREAGE	REASON FOR EXEMPTION
701	3	66.43	STATE OF NEW JERSEY D E P
701	4	24.06	STATE OF NEW JERSEY D E P

TAX MAP
TOWNSHIP OF STILLWATER
SUSSEX COUNTY, NEW JERSEY
SCALE: 1" = 200' MAR. 2009
Prepared By
HAROLD E. PELLOW
NEW JERSEY PROFESSIONAL ENGINEER AND
LAND SURVEYOR, LIC. #13229
HAROLD E. PELLOW & ASSOCIATES, INC.
17 PLAINS ROAD, AUGUSTA, NEW JERSEY
* TO SHOW CONDITIONS AS OF MAR. 2009

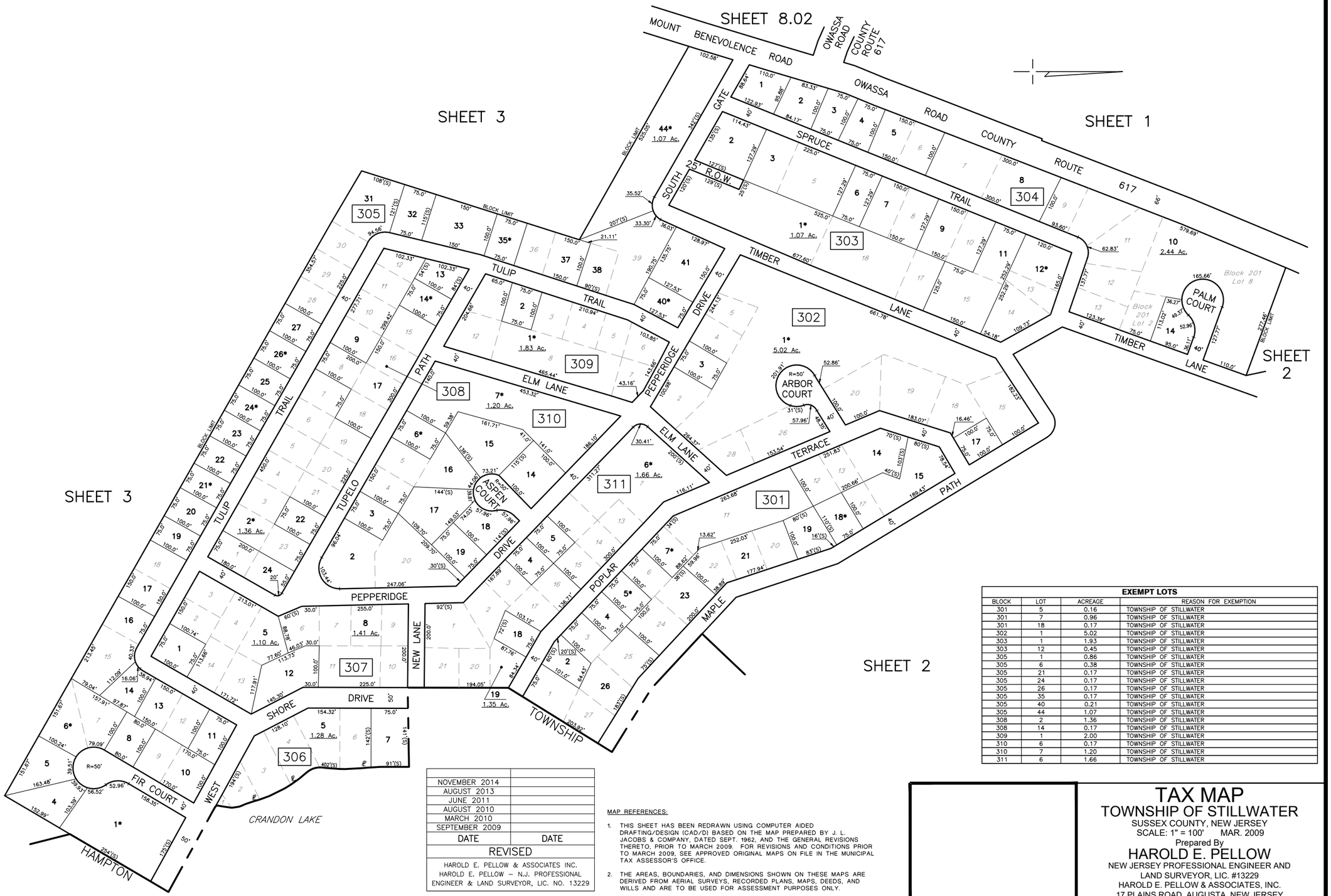

EXEMPT LOTS			
BLOCK	LOT	ACREAGE	REASON FOR EXEMPTION
301	5	0.16	TOWNSHIP OF STILLWATER
301	7	0.96	TOWNSHIP OF STILLWATER
301	18	0.17	TOWNSHIP OF STILLWATER
302	1	5.02	TOWNSHIP OF STILLWATER
303	1	1.93	TOWNSHIP OF STILLWATER
303	12	0.45	TOWNSHIP OF STILLWATER
305	1	0.86	TOWNSHIP OF STILLWATER
305	6	0.38	TOWNSHIP OF STILLWATER
305	21	0.17	TOWNSHIP OF STILLWATER
305	24	0.17	TOWNSHIP OF STILLWATER
305	26	0.17	TOWNSHIP OF STILLWATER
305	35	0.17	TOWNSHIP OF STILLWATER
305	40	0.21	TOWNSHIP OF STILLWATER
305	44	1.07	TOWNSHIP OF STILLWATER
308	2	1.36	TOWNSHIP OF STILLWATER
308	14	0.17	TOWNSHIP OF STILLWATER
309	1	2.00	TOWNSHIP OF STILLWATER
310	6	0.17	TOWNSHIP OF STILLWATER
310	7	1.20	TOWNSHIP OF STILLWATER
311	6	1.66	TOWNSHIP OF STILLWATER

NOVEMBER 2014	
AUGUST 2013	
JUNE 2011	
AUGUST 2010	
MARCH 2010	
SEPTEMBER 2009	
DATE	DATE
REVISED	

HAROLD E. PELLOW & ASSOCIATES INC.
HAROLD E. PELLOW – N.J. PROFESSIONAL ENGINEER & LAND SURVEYOR, LIC. NO. 13229

MAP REFERENCES:

1. THIS SHEET HAS BEEN REDRAWN USING COMPUTER AIDED DRAFTING/DESIGN (CAD/D) BASED ON THE MAP PREPARED BY J. L. JACOBS & COMPANY, DATED SEPT. 1962, AND THE GENERAL REVISIONS THERETO, PRIOR TO MARCH 2009. FOR REVISIONS AND CONDITIONS PRIOR TO MARCH 2009, SEE APPROVED ORIGINAL MAPS ON FILE IN THE MUNICIPAL TAX ASSESSOR'S OFFICE.
2. THE AREAS, BOUNDARIES, AND DIMENSIONS SHOWN ON THESE MAPS ARE DERIVED FROM AERIAL SURVEYS, RECORDED PLANS, MAPS, DEEDS, AND WILLS AND ARE TO BE USED FOR ASSESSMENT PURPOSES ONLY.

TAX MAP
TOWNSHIP OF STILLWATER
SUSSEX COUNTY, NEW JERSEY
SCALE: 1" = 100' MAR. 2009
Prepared By
HAROLD E. PELLOW
NEW JERSEY PROFESSIONAL ENGINEER AND LAND SURVEYOR, LIC. #13229
HAROLD E. PELLOW & ASSOCIATES, INC.
17 PLAINS ROAD, AUGUSTA, NEW JERSEY

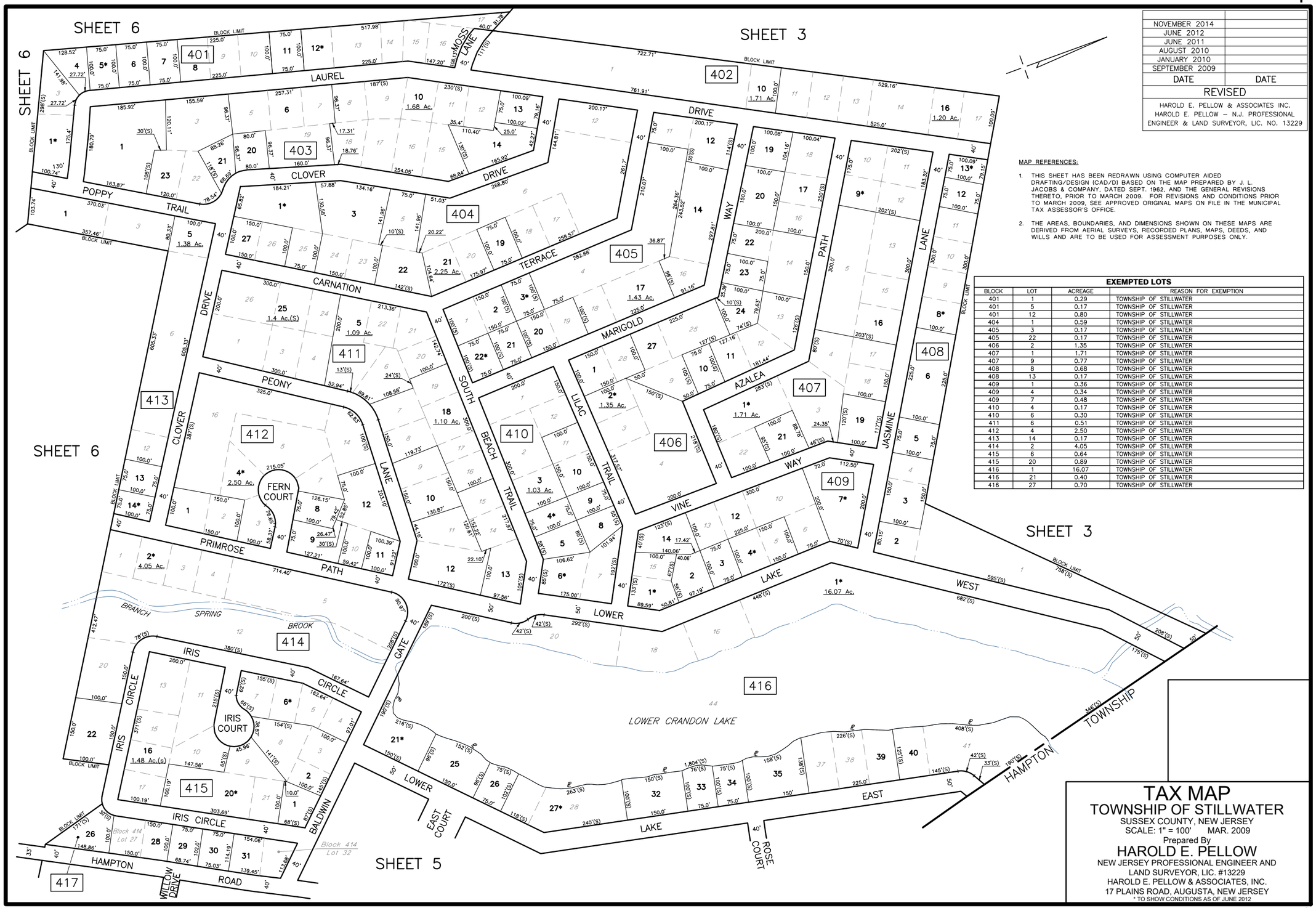

NOVEMBER 2014	
JUNE 2012	
JUNE 2011	
AUGUST 2010	
JANUARY 2010	
SEPTEMBER 2009	
DATE	DATE
REVISED	

HAROLD E. PELLOW & ASSOCIATES INC.
HAROLD E. PELLOW – N.J. PROFESSIONAL ENGINEER & LAND SURVEYOR, LIC. NO. 13229

MAP REFERENCES:

1. THIS SHEET HAS BEEN REDRAWN USING COMPUTER AIDED DRAFTING/DESIGN (CAD/D) BASED ON THE MAP PREPARED BY J. L. JACOBS & COMPANY, DATED SEPT. 1962, AND THE GENERAL REVISIONS THERETO, PRIOR TO MARCH 2009. FOR REVISIONS AND CONDITIONS PRIOR TO MARCH 2009, SEE APPROVED ORIGINAL MAPS ON FILE IN THE MUNICIPAL TAX ASSESSOR'S OFFICE.

2. THE AREAS, BOUNDARIES, AND DIMENSIONS SHOWN ON THESE MAPS ARE DERIVED FROM AERIAL SURVEYS, RECORDED PLANS, MAPS, DEEDS, AND WILLS AND ARE TO BE USED FOR ASSESSMENT PURPOSES ONLY.

EXEMPTED LOTS

BLOCK	LOT	ACREAGE	REASON FOR EXEMPTION
401	1	0.29	TOWNSHIP OF STILLWATER
401	5	0.17	TOWNSHIP OF STILLWATER
401	12	0.80	TOWNSHIP OF STILLWATER
404	1	0.59	TOWNSHIP OF STILLWATER
405	3	0.17	TOWNSHIP OF STILLWATER
405	22	0.17	TOWNSHIP OF STILLWATER
406	2	1.35	TOWNSHIP OF STILLWATER
407	1	1.71	TOWNSHIP OF STILLWATER
407	9	0.77	TOWNSHIP OF STILLWATER
408	8	0.68	TOWNSHIP OF STILLWATER
408	13	0.17	TOWNSHIP OF STILLWATER
409	1	0.36	TOWNSHIP OF STILLWATER
409	4	0.34	TOWNSHIP OF STILLWATER
409	7	0.48	TOWNSHIP OF STILLWATER
410	4	0.17	TOWNSHIP OF STILLWATER
410	6	0.30	TOWNSHIP OF STILLWATER
411	6	0.51	TOWNSHIP OF STILLWATER
412	4	2.50	TOWNSHIP OF STILLWATER
413	14	0.17	TOWNSHIP OF STILLWATER
414	2	4.05	TOWNSHIP OF STILLWATER
415	6	0.64	TOWNSHIP OF STILLWATER
415	20	0.89	TOWNSHIP OF STILLWATER
416	1	16.07	TOWNSHIP OF STILLWATER
416	21	0.40	TOWNSHIP OF STILLWATER
416	27	0.70	TOWNSHIP OF STILLWATER

TAX MAP
TOWNSHIP OF STILLWATER
SUSSEX COUNTY, NEW JERSEY
SCALE: 1" = 100' MAR. 2009
Prepared By
HAROLD E. PELLOW
NEW JERSEY PROFESSIONAL ENGINEER AND LAND SURVEYOR, LIC. #13229
HAROLD E. PELLOW & ASSOCIATES, INC.
17 PLAINS ROAD, AUGUSTA, NEW JERSEY
* TO SHOW CONDITIONS AS OF JUNE 2012

NOVEMBER 2014	
AUGUST 2010	
MARCH 2010	
JANUARY 2010	
SEPTEMBER 2009	
DATE	DATE
REVISED	

HAROLD E. PELLOW & ASSOCIATES INC.
HAROLD E. PELLOW – N.J. PROFESSIONAL ENGINEER & LAND SURVEYOR, LIC. NO. 13229

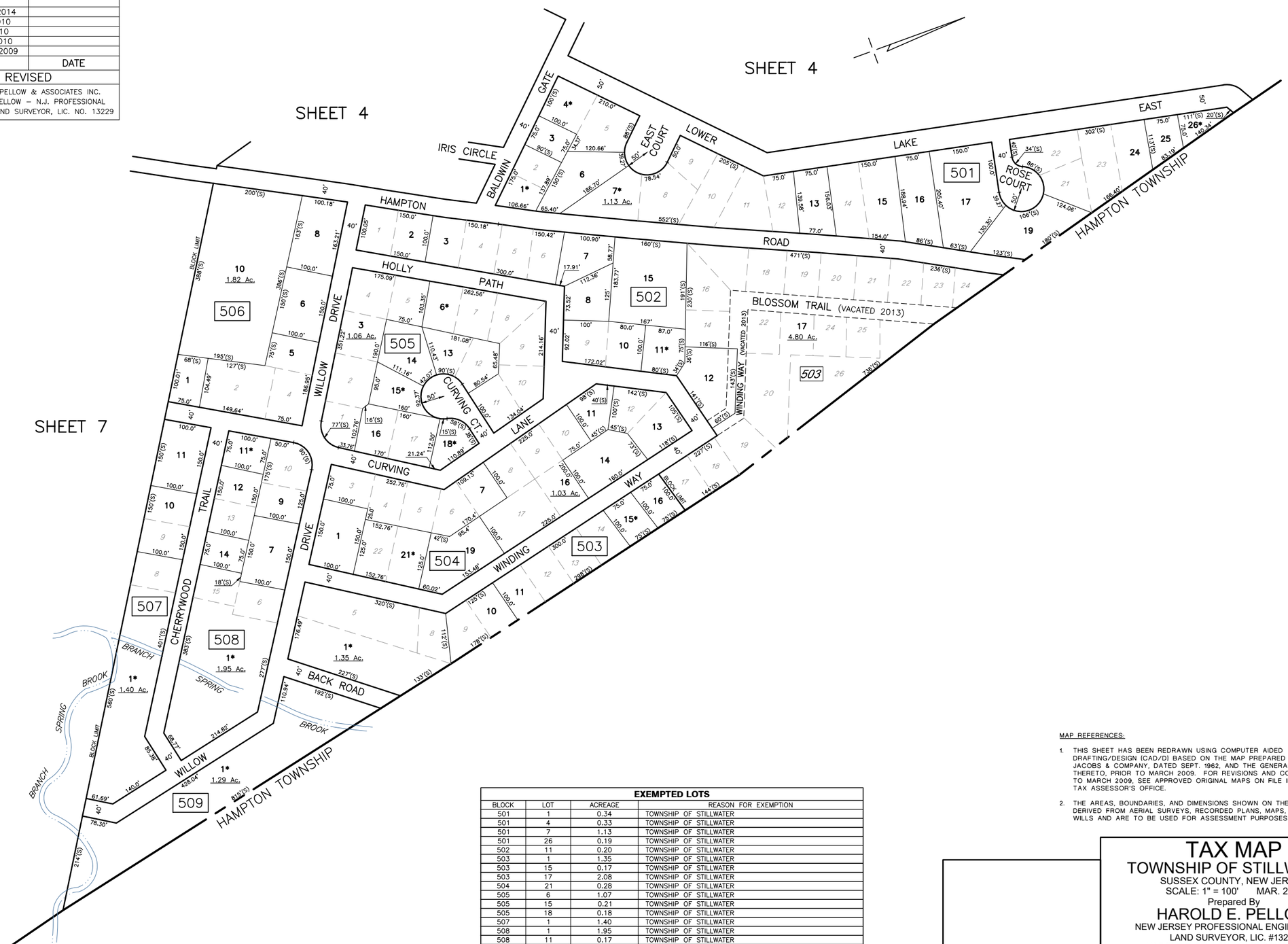

MAP REFERENCES:

1. THIS SHEET HAS BEEN REDRAWN USING COMPUTER AIDED DRAFTING/DESIGN (CAD/D) BASED ON THE MAP PREPARED BY J. L. JACOBS & COMPANY, DATED SEPT. 1962, AND THE GENERAL REVISIONS THERETO, PRIOR TO MARCH 2009. FOR REVISIONS AND CONDITIONS PRIOR TO MARCH 2009, SEE APPROVED ORIGINAL MAPS ON FILE IN THE MUNICIPAL TAX ASSESSOR'S OFFICE.

2. THE AREAS, BOUNDARIES, AND DIMENSIONS SHOWN ON THESE MAPS ARE DERIVED FROM AERIAL SURVEYS, RECORDED PLANS, MAPS, DEEDS, AND WILLS AND ARE TO BE USED FOR ASSESSMENT PURPOSES ONLY.

EXEMPTED LOTS

BLOCK	LOT	ACREAGE	REASON FOR EXEMPTION
501	1	0.34	TOWNSHIP OF STILLWATER
501	4	0.33	TOWNSHIP OF STILLWATER
501	7	1.13	TOWNSHIP OF STILLWATER
501	26	0.19	TOWNSHIP OF STILLWATER
502	11	0.20	TOWNSHIP OF STILLWATER
503	1	1.35	TOWNSHIP OF STILLWATER
503	15	0.17	TOWNSHIP OF STILLWATER
503	17	2.08	TOWNSHIP OF STILLWATER
504	21	0.28	TOWNSHIP OF STILLWATER
505	6	1.07	TOWNSHIP OF STILLWATER
505	15	0.21	TOWNSHIP OF STILLWATER
505	18	0.18	TOWNSHIP OF STILLWATER
507	1	1.40	TOWNSHIP OF STILLWATER
508	1	1.95	TOWNSHIP OF STILLWATER
508	11	0.17	TOWNSHIP OF STILLWATER
509	1	1.29	TOWNSHIP OF STILLWATER

TAX MAP
TOWNSHIP OF STILLWATER
SUSSEX COUNTY, NEW JERSEY
SCALE: 1" = 100' MAR. 2009
Prepared By
HAROLD E. PELLOW
NEW JERSEY PROFESSIONAL ENGINEER AND LAND SURVEYOR, LIC. #13229
HAROLD E. PELLOW & ASSOCIATES, INC.
17 PLAINS ROAD, AUGUSTA, NEW JERSEY
* TO SHOW CONDITIONS AS OF MAR. 2010

EXEMPT LOTS			
BLOCK	LOT	ACREAGE	REASON FOR EXEMPTION
601	13	0.50	TOWNSHIP OF STILLWATER
602	2	0.51	TOWNSHIP OF STILLWATER
702	1	1.76	TOWNSHIP OF STILLWATER

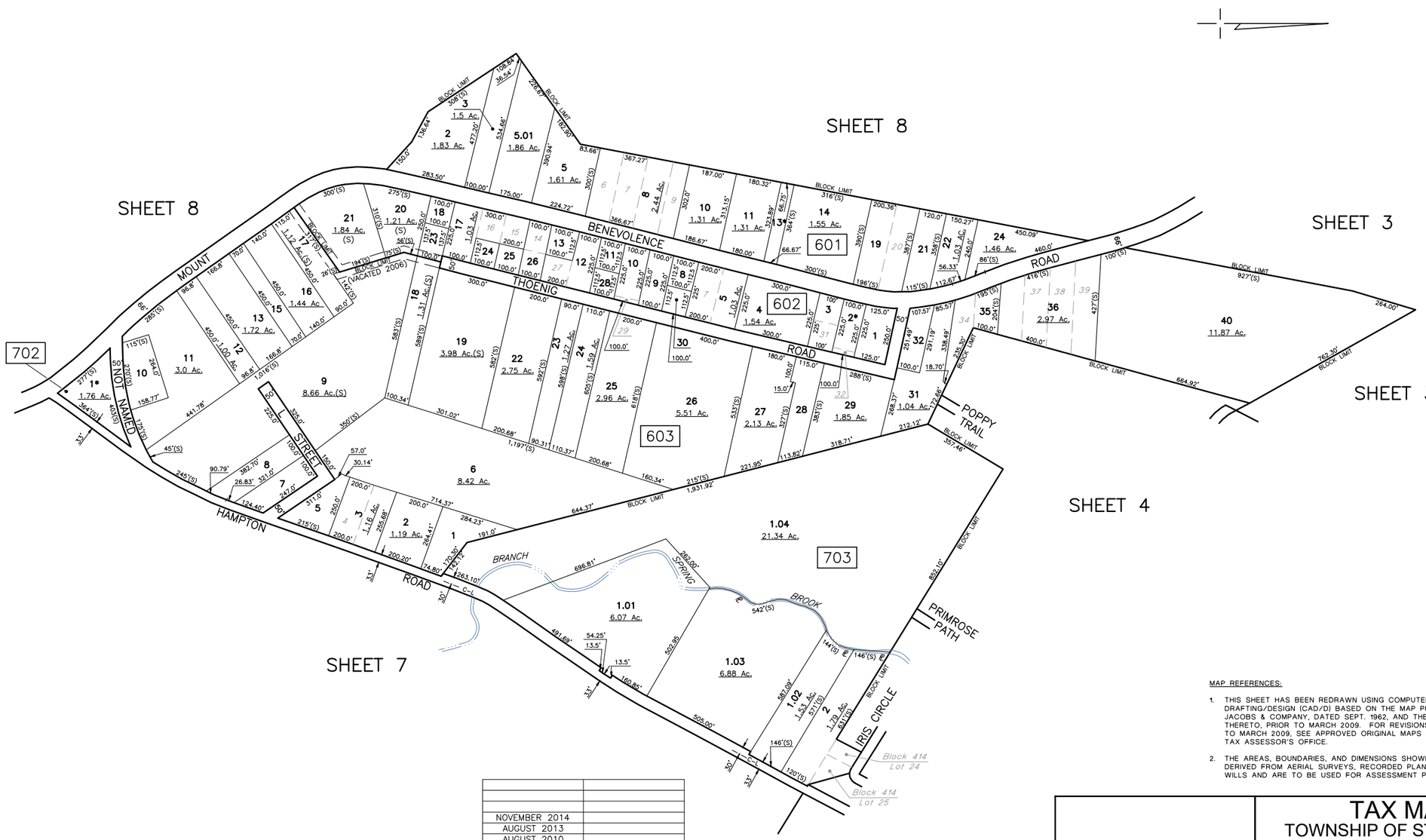

NOVEMBER 2014	
AUGUST 2013	
AUGUST 2010	
MARCH 2010	
DATE	DATE
REVISED	

HAROLD E. PELLOW & ASSOCIATES INC.
HAROLD E. PELLOW – N.J. PROFESSIONAL ENGINEER & LAND SURVEYOR, LIC. NO. 13229

MAP REFERENCES:

1. THIS SHEET HAS BEEN REDRAWN USING COMPUTER AIDED DRAFTING/DESIGN (CAD/D) BASED ON THE MAP PREPARED BY J. L. JACOBS & COMPANY, DATED SEPT. 1962, AND THE GENERAL REVISIONS THERETO, PRIOR TO MARCH 2009. FOR REVISIONS AND CONDITIONS PRIOR TO MARCH 2009, SEE APPROVED ORIGINAL MAPS ON FILE IN THE MUNICIPAL TAX ASSESSOR'S OFFICE.
2. THE AREAS, BOUNDARIES, AND DIMENSIONS SHOWN ON THESE MAPS ARE DERIVED FROM AERIAL SURVEYS, RECORDED PLANS, MAPS, DEEDS, AND WILLS AND ARE TO BE USED FOR ASSESSMENT PURPOSES ONLY.

TAX MAP
TOWNSHIP OF STILLWATER
SUSSEX COUNTY, NEW JERSEY
SCALE: 1" = 200' MAR. 2009
Prepared By
HAROLD E. PELLOW
NEW JERSEY PROFESSIONAL ENGINEER AND LAND SURVEYOR, LIC. #13229
HAROLD E. PELLOW & ASSOCIATES, INC.
17 PLAINS ROAD, AUGUSTA, NEW JERSEY

EXEMPTED LOTS

BLOCK	LOT	ACREAGE	REASON FOR EXEMPTION
704	1.04	111.31	STATE OF NEW JERSEY D E P
704	3.01	106.03	STATE OF NEW JERSEY D E P
704	3.02	5.02	STATE OF NEW JERSEY D E P
704	4	106.03	STATE OF NEW JERSEY D E P

NOVEMBER 2014	
JUNE 2011	
AUGUST 2010	
DATE	DATE
REVISED	

HAROLD E. PELLOW & ASSOCIATES INC.
HAROLD E. PELLOW – N.J. PROFESSIONAL
ENGINEER & LAND SURVEYOR, LIC. NO. 13229

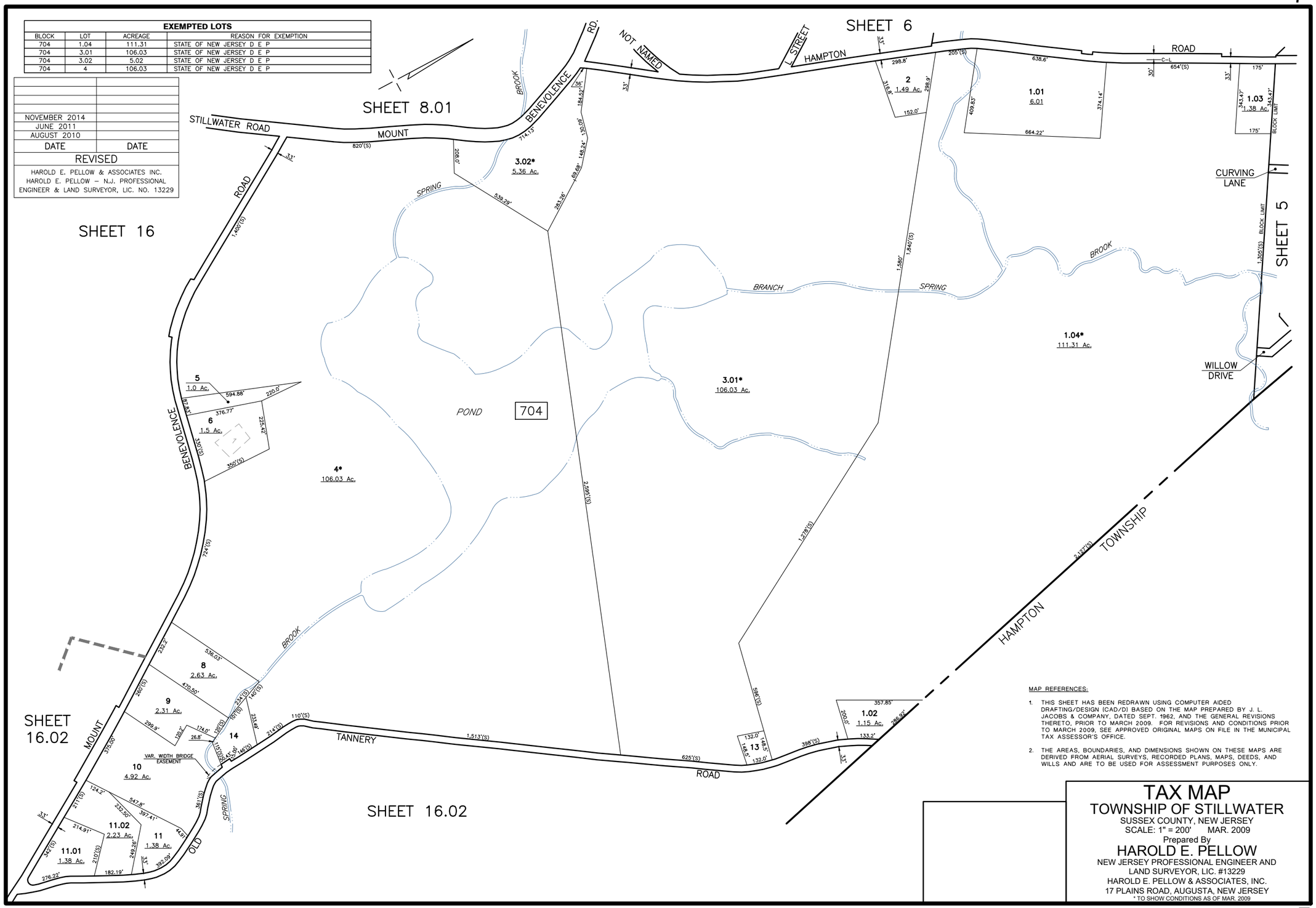

MAP REFERENCES:

1. THIS SHEET HAS BEEN REDRAWN USING COMPUTER AIDED DRAFTING/DESIGN (CAD/D) BASED ON THE MAP PREPARED BY J. L. JACOBS & COMPANY, DATED SEPT. 1962, AND THE GENERAL REVISIONS THERETO, PRIOR TO MARCH 2009. FOR REVISIONS AND CONDITIONS PRIOR TO MARCH 2009, SEE APPROVED ORIGINAL MAPS ON FILE IN THE MUNICIPAL TAX ASSESSOR'S OFFICE.
2. THE AREAS, BOUNDARIES, AND DIMENSIONS SHOWN ON THESE MAPS ARE DERIVED FROM AERIAL SURVEYS, RECORDED PLANS, MAPS, DEEDS, AND WILLS AND ARE TO BE USED FOR ASSESSMENT PURPOSES ONLY.

TAX MAP
TOWNSHIP OF STILLWATER
SUSSEX COUNTY, NEW JERSEY
SCALE: 1" = 200' MAR. 2009
Prepared By
HAROLD E. PELLOW
NEW JERSEY PROFESSIONAL ENGINEER AND
LAND SURVEYOR, LIC. #13229
HAROLD E. PELLOW & ASSOCIATES, INC.
17 PLAINS ROAD, AUGUSTA, NEW JERSEY
* TO SHOW CONDITIONS AS OF MAR. 2009

EXEMPTED LOTS

BLOCK	LOT	ACREAGE	REASON FOR EXEMPTION
801	13	150.23	STATE OF NEW JERSEY D E P
801	15	74.41	STATE OF NEW JERSEY D E P
801	24	79.46	STATE OF NJ DEP
801	28	28.28	STATE OF NEW JERSEY D E P

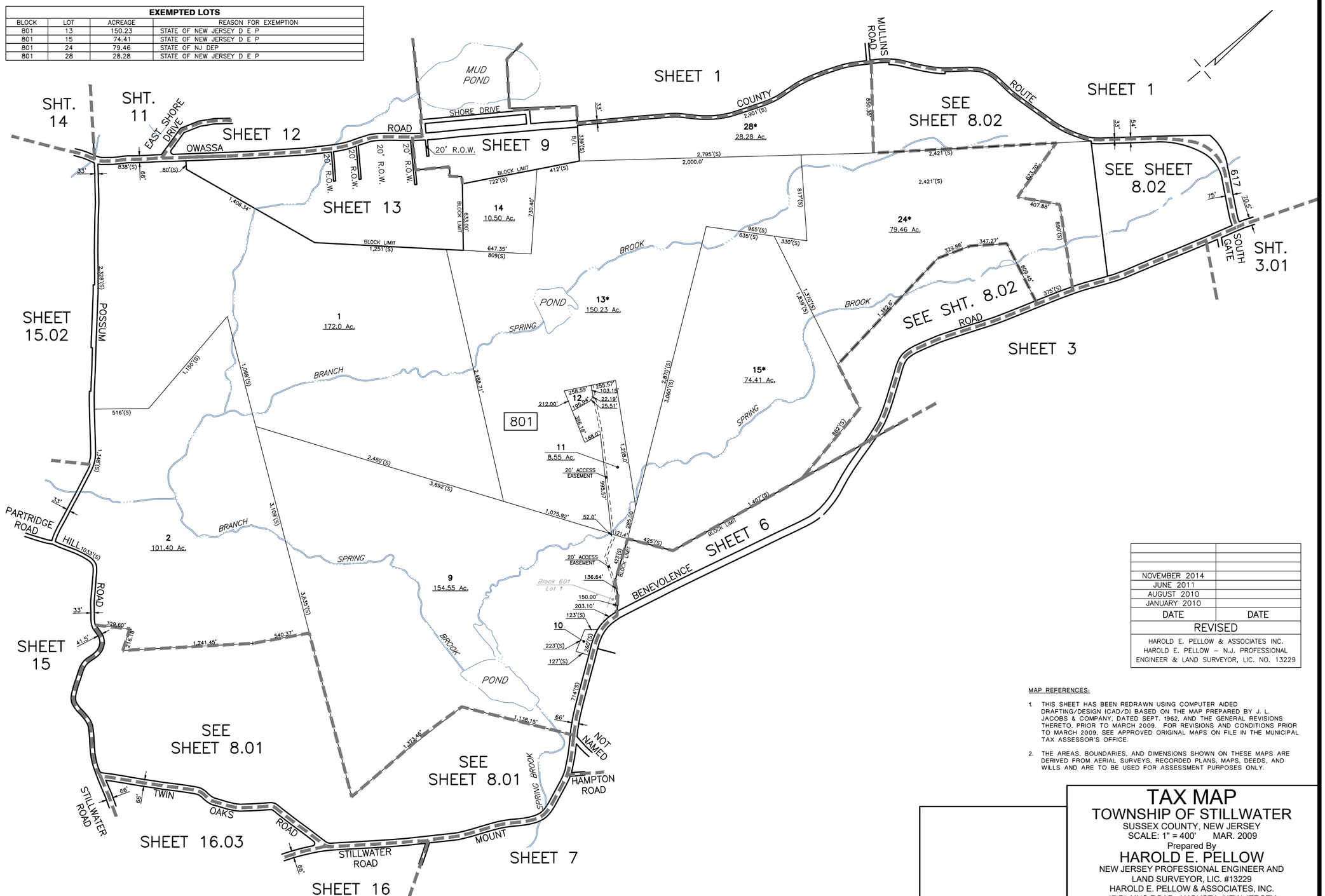

NOVEMBER 2014	
JUNE 2011	
AUGUST 2010	
JANUARY 2010	
DATE	DATE
REVISED	

HAROLD E. PELLOW & ASSOCIATES INC.
HAROLD E. PELLOW – N.J. PROFESSIONAL ENGINEER & LAND SURVEYOR, LIC. NO. 13229

MAP REFERENCES:

1. THIS SHEET HAS BEEN REDRAWN USING COMPUTER AIDED DRAFTING/DESIGN (CAD/D) BASED ON THE MAP PREPARED BY J. L. JACOBS & COMPANY, DATED SEPT. 1962, AND THE GENERAL REVISIONS THERETO, PRIOR TO MARCH 2009. FOR REVISIONS AND CONDITIONS PRIOR TO MARCH 2009, SEE APPROVED ORIGINAL MAPS ON FILE IN THE MUNICIPAL TAX ASSESSOR'S OFFICE.
2. THE AREAS, BOUNDARIES, AND DIMENSIONS SHOWN ON THESE MAPS ARE DERIVED FROM AERIAL SURVEYS, RECORDED PLANS, MAPS, DEEDS, AND WILLS AND ARE TO BE USED FOR ASSESSMENT PURPOSES ONLY.

TAX MAP
TOWNSHIP OF STILLWATER
SUSSEX COUNTY, NEW JERSEY
SCALE: 1" = 400' MAR. 2009
Prepared By
HAROLD E. PELLOW
NEW JERSEY PROFESSIONAL ENGINEER AND LAND SURVEYOR, LIC. #13229
HAROLD E. PELLOW & ASSOCIATES, INC.
17 PLAINS ROAD, AUGUSTA, NEW JERSEY
* TO SHOW CONDITIONS AS OF JAN. 2010

EXEMPTED LOTS			
BLOCK	LOT	ACREAGE	REASON FOR EXEMPTION
801	3.02	20.12	STATE OF NEW JERSEY D E P

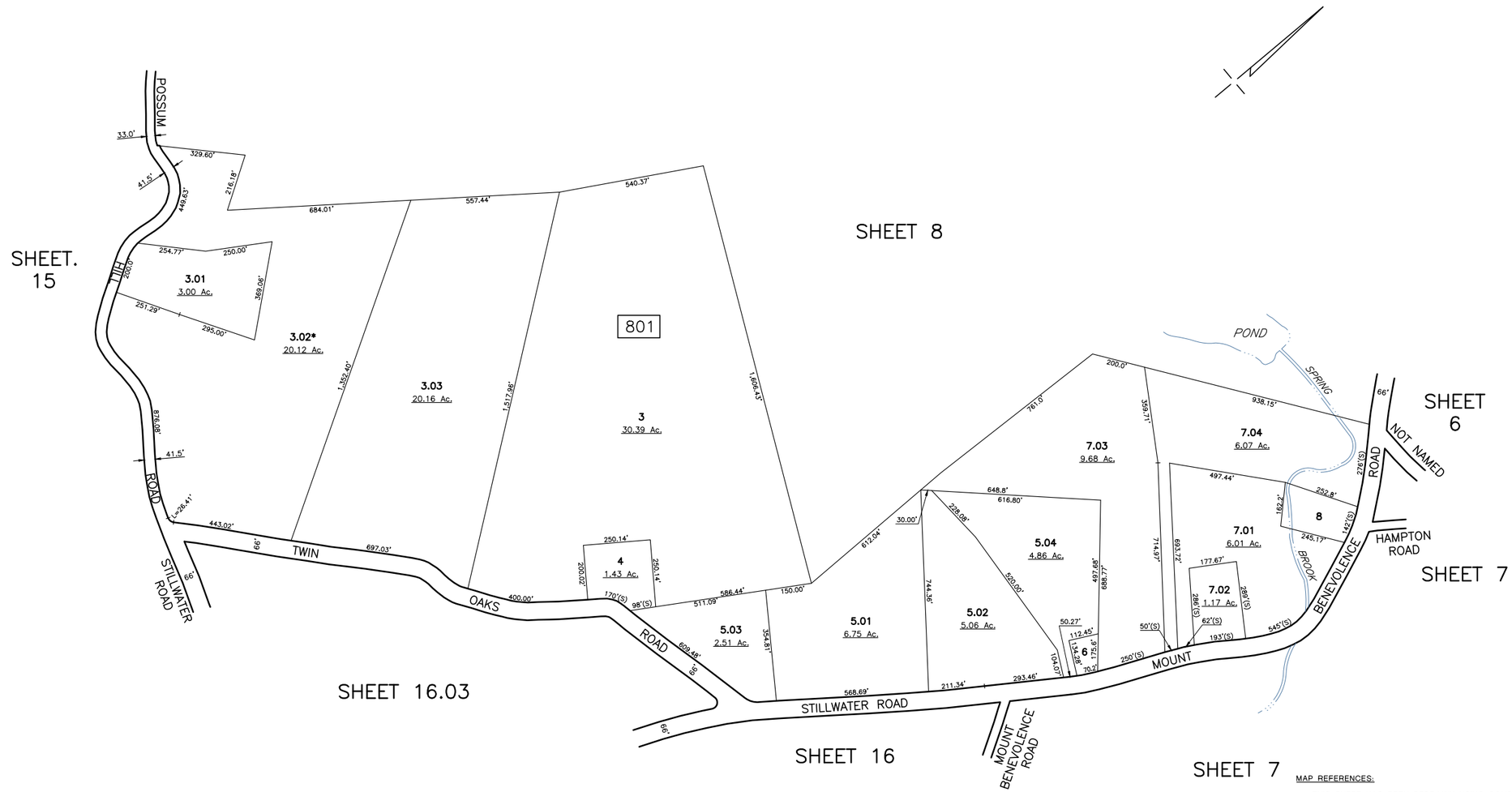

MAP REFERENCES:

1. THIS SHEET HAS BEEN REDRAWN USING COMPUTER AIDED DRAFTING/DESIGN (CAD/D) BASED ON THE MAP PREPARED BY J. L. JACOBS & COMPANY, DATED SEPT. 1962, AND THE GENERAL REVISIONS THERETO, PRIOR TO MARCH 2009. FOR REVISIONS AND CONDITIONS PRIOR TO MARCH 2009, SEE APPROVED ORIGINAL MAPS ON FILE IN THE MUNICIPAL TAX ASSESSOR'S OFFICE.

2. THE AREAS, BOUNDARIES, AND DIMENSIONS SHOWN ON THESE MAPS ARE DERIVED FROM AERIAL SURVEYS, RECORDED PLANS, MAPS, DEEDS, AND WILLS AND ARE TO BE USED FOR ASSESSMENT PURPOSES ONLY.

AUGUST 2010	
JANUARY 2010	
DATE	DATE
REVISED	

HAROLD E. PELLOW & ASSOCIATES INC.
HAROLD E. PELLOW – N.J. PROFESSIONAL ENGINEER & LAND SURVEYOR, LIC. NO. 13229

TAX MAP
TOWNSHIP OF STILLWATER
SUSSEX COUNTY, NEW JERSEY
SCALE: 1" = 200' MAR. 2009
Prepared By
HAROLD E. PELLOW
NEW JERSEY PROFESSIONAL ENGINEER AND LAND SURVEYOR, LIC. #13229
HAROLD E. PELLOW & ASSOCIATES, INC.
17 PLAINS ROAD, AUGUSTA, NEW JERSEY
* TO SHOW CONDITIONS AS OF JAN. 2010

EXEMPTED LOTS			
BLOCK	LOT	ACREAGE	REASON FOR EXEMPTION
801	26	4.05	STATE OF NEW JERSEY D E P
801	16	3.86	STATE OF NEW JERSEY D E P

JUNE 2011	
AUGUST 2010	
DATE	DATE
REVISED	

HAROLD E. PELLOW & ASSOCIATES INC.
HAROLD E. PELLOW – N.J. PROFESSIONAL ENGINEER & LAND SURVEYOR, LIC. NO. 13229

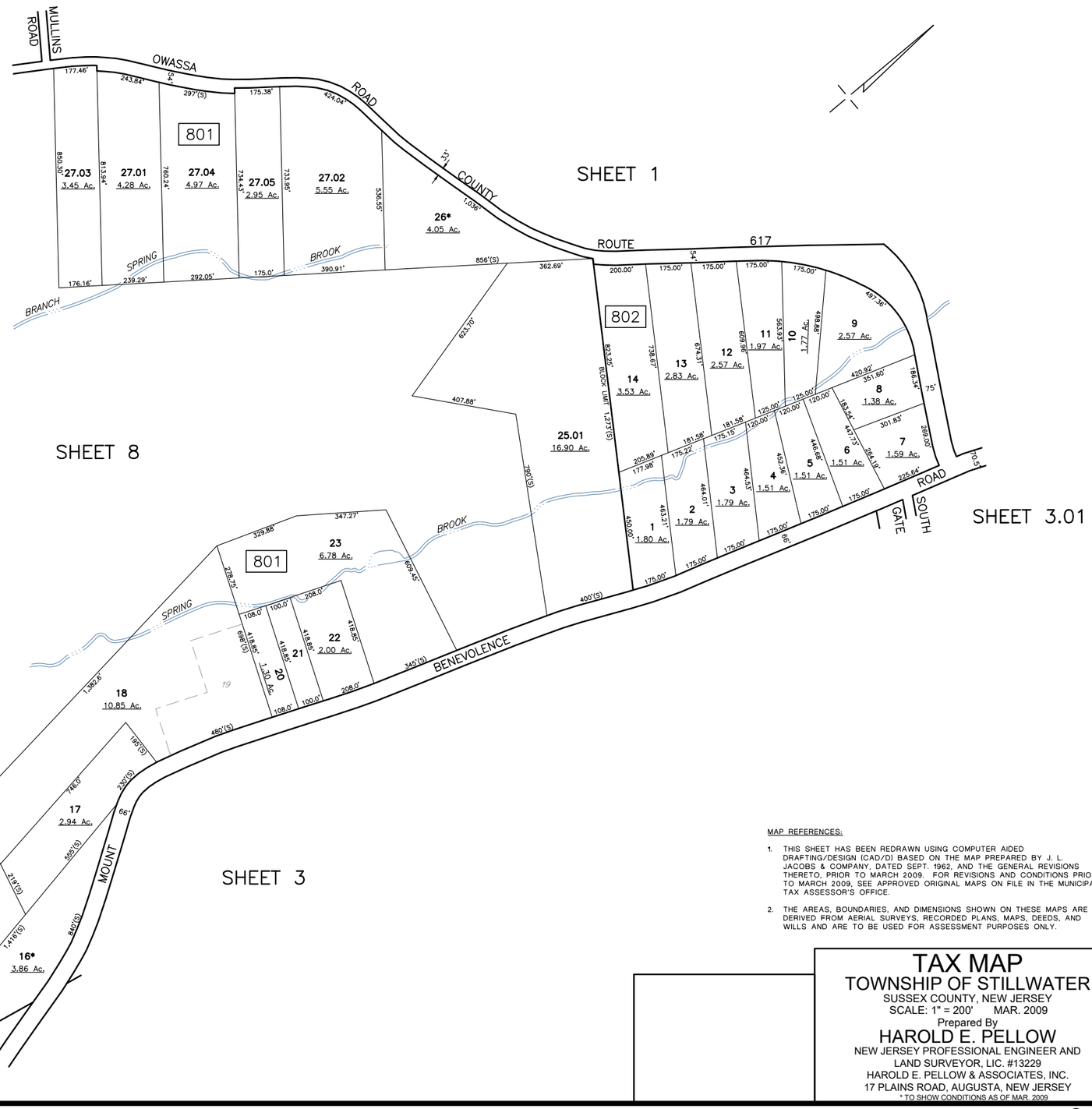

MAP REFERENCES:

1. THIS SHEET HAS BEEN REDRAWN USING COMPUTER AIDED DRAFTING/DESIGN (CAD/D) BASED ON THE MAP PREPARED BY J. L. JACOBS & COMPANY, DATED SEPT. 1962, AND THE GENERAL REVISIONS THERETO, PRIOR TO MARCH 2009. FOR REVISIONS AND CONDITIONS PRIOR TO MARCH 2009, SEE APPROVED ORIGINAL MAPS ON FILE IN THE MUNICIPAL TAX ASSESSOR'S OFFICE.

2. THE AREAS, BOUNDARIES, AND DIMENSIONS SHOWN ON THESE MAPS ARE DERIVED FROM AERIAL SURVEYS, RECORDED PLANS, MAPS, DEEDS, AND WILLS AND ARE TO BE USED FOR ASSESSMENT PURPOSES ONLY.

TAX MAP
TOWNSHIP OF STILLWATER
SUSSEX COUNTY, NEW JERSEY
SCALE: 1" = 200' MAR. 2009
Prepared By
HAROLD E. PELLOW
NEW JERSEY PROFESSIONAL ENGINEER AND LAND SURVEYOR, LIC. #13229
HAROLD E. PELLOW & ASSOCIATES, INC.
17 PLAINS ROAD, AUGUSTA, NEW JERSEY
* TO SHOW CONDITIONS AS OF MAR. 2009

AUGUST 2010	
MARCH 2010	
DATE	DATE
REVISED	

HAROLD E. PELLOW & ASSOCIATES INC.
HAROLD E. PELLOW – N.J. PROFESSIONAL
ENGINEER & LAND SURVEYOR, LIC. NO. 13229

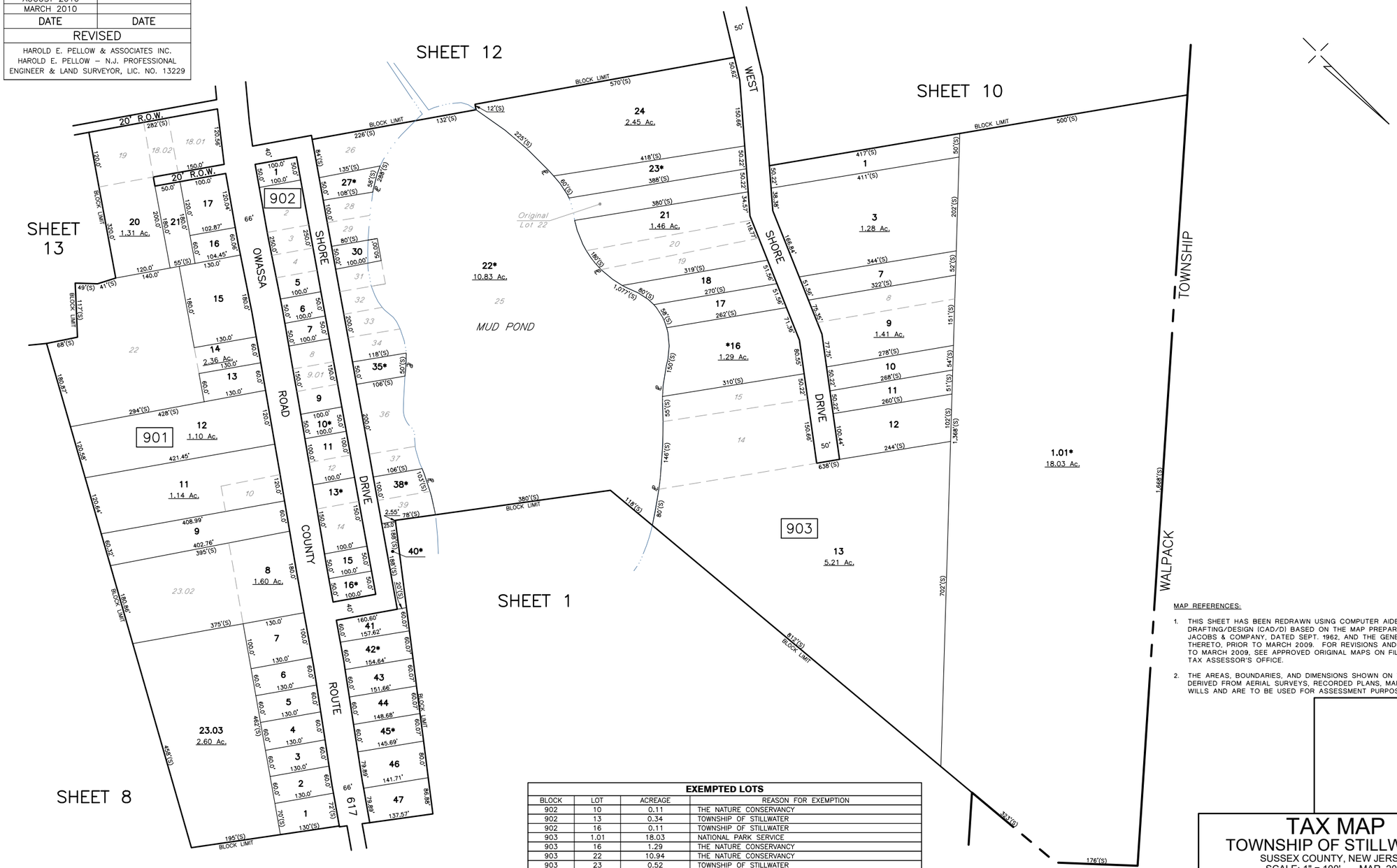

MAP REFERENCES:

1. THIS SHEET HAS BEEN REDRAWN USING COMPUTER AIDED DRAFTING/DESIGN (CAD/D) BASED ON THE MAP PREPARED BY J. L. JACOBS & COMPANY, DATED SEPT. 1962, AND THE GENERAL REVISIONS THERETO, PRIOR TO MARCH 2009. FOR REVISIONS AND CONDITIONS PRIOR TO MARCH 2009, SEE APPROVED ORIGINAL MAPS ON FILE IN THE MUNICIPAL TAX ASSESSOR'S OFFICE.

2. THE AREAS, BOUNDARIES, AND DIMENSIONS SHOWN ON THESE MAPS ARE DERIVED FROM AERIAL SURVEYS, RECORDED PLANS, MAPS, DEEDS, AND WILLS AND ARE TO BE USED FOR ASSESSMENT PURPOSES ONLY.

EXEMPTED LOTS

BLOCK	LOT	ACREAGE	REASON FOR EXEMPTION
902	10	0.11	THE NATURE CONSERVANCY
902	13	0.34	TOWNSHIP OF STILLWATER
902	16	0.11	TOWNSHIP OF STILLWATER
903	1.01	18.03	NATIONAL PARK SERVICE
903	16	1.29	THE NATURE CONSERVANCY
903	22	10.94	THE NATURE CONSERVANCY
903	23	0.52	TOWNSHIP OF STILLWATER
903	27	0.19	TOWNSHIP OF STILLWATER
903	35	0.13	TOWNSHIP OF STILLWATER
903	38	0.25	TOWNSHIP OF STILLWATER
903	40	0.11	THE NATURE CONSERVANCY
903	42	0.21	THE NATURE CONSERVANCY
903	45	0.20	THE NATURE CONSERVANCY

TAX MAP
TOWNSHIP OF STILLWATER
SUSSEX COUNTY, NEW JERSEY
SCALE: 1" = 100' MAR. 2009
Prepared By
HAROLD E. PELLOW
NEW JERSEY PROFESSIONAL ENGINEER AND
LAND SURVEYOR, LIC. #13229
HAROLD E. PELLOW & ASSOCIATES, INC.
17 PLAINS ROAD, AUGUSTA, NEW JERSEY
* TO SHOW CONDITIONS AS OF MAR. 2010

EXEMPT LOTS			
BLOCK	LOT	ACREAGE	REASON FOR EXEMPTION
1001	5	0.45	TOWNSHIP OF STILLWATER
1001	47.02	24.17	NATIONAL PARK SERVICE

MAP REFERENCES:

1. THIS SHEET HAS BEEN REDRAWN USING COMPUTER AIDED DRAFTING/DESIGN (CAD/D) BASED ON THE MAP PREPARED BY J. L. JACOBS & COMPANY, DATED SEPT. 1962, AND THE GENERAL REVISIONS THERETO, PRIOR TO MARCH 2009. FOR REVISIONS AND CONDITIONS PRIOR TO MARCH 2009, SEE APPROVED ORIGINAL MAPS ON FILE IN THE MUNICIPAL TAX ASSESSOR'S OFFICE.

2. THE AREAS, BOUNDARIES, AND DIMENSIONS SHOWN ON THESE MAPS ARE DERIVED FROM AERIAL SURVEYS, RECORDED PLANS, MAPS, DEEDS, AND WILLS AND ARE TO BE USED FOR ASSESSMENT PURPOSES ONLY.

AUGUST 2013	
JUNE 2012	
AUGUST 2010	
MARCH 2010	
SEPTEMBER 2009	
DATE	DATE
REVISED	

HAROLD E. PELLOW & ASSOCIATES INC.
HAROLD E. PELLOW – N.J. PROFESSIONAL ENGINEER & LAND SURVEYOR, LIC. NO. 13229

TAX MAP
TOWNSHIP OF STILLWATER
SUSSEX COUNTY, NEW JERSEY
SCALE: 1" = 100' MAR. 2009
Prepared By
HAROLD E. PELLOW
NEW JERSEY PROFESSIONAL ENGINEER AND LAND SURVEYOR, LIC. #13229
HAROLD E. PELLOW & ASSOCIATES, INC.
17 PLAINS ROAD, AUGUSTA, NEW JERSEY

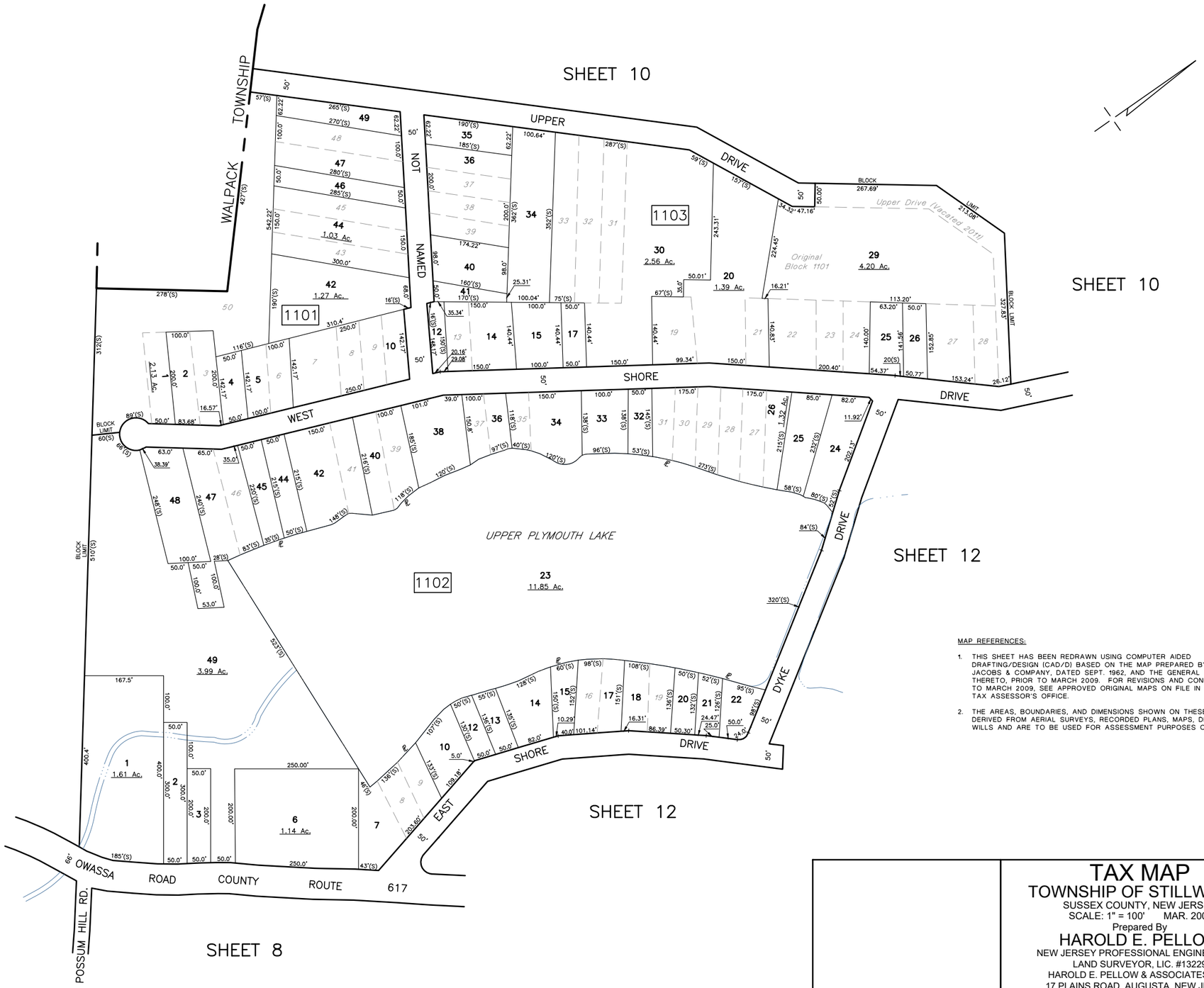

MAP REFERENCES:

1. THIS SHEET HAS BEEN REDRAWN USING COMPUTER AIDED DRAFTING/DESIGN (CAD/D) BASED ON THE MAP PREPARED BY J. L. JACOBS & COMPANY, DATED SEPT. 1962, AND THE GENERAL REVISIONS THERETO, PRIOR TO MARCH 2009. FOR REVISIONS AND CONDITIONS PRIOR TO MARCH 2009, SEE APPROVED ORIGINAL MAPS ON FILE IN THE MUNICIPAL TAX ASSESSOR'S OFFICE.

2. THE AREAS, BOUNDARIES, AND DIMENSIONS SHOWN ON THESE MAPS ARE DERIVED FROM AERIAL SURVEYS, RECORDED PLANS, MAPS, DEEDS, AND WILLS AND ARE TO BE USED FOR ASSESSMENT PURPOSES ONLY.

AUGUST 2013	
JUNE 2012	
JUNE 2011	
AUGUST 2010	
MARCH 2010	
SEPTEMBER 2009	
DATE	DATE
REVISED	

HAROLD E. PELLOW & ASSOCIATES INC.
HAROLD E. PELLOW – N.J. PROFESSIONAL ENGINEER & LAND SURVEYOR, LIC. NO. 13229

TAX MAP
TOWNSHIP OF STILLWATER
SUSSEX COUNTY, NEW JERSEY
SCALE: 1" = 100' MAR. 2009

Prepared By
HAROLD E. PELLOW
NEW JERSEY PROFESSIONAL ENGINEER AND LAND SURVEYOR, LIC. #13229
HAROLD E. PELLOW & ASSOCIATES, INC.
17 PLAINS ROAD, AUGUSTA, NEW JERSEY

EXEMPTED LOTS			
BLOCK	LOT	ACREAGE	REASON FOR EXEMPTION
1201	2	1.07	TOWNSHIP OF STILLWATER
1201	29	0.20	TOWNSHIP OF STILLWATER
1201	30	0.09	TOWNSHIP OF STILLWATER
1201	34	0.16	TOWNSHIP OF STILLWATER
1201	49	0.16	TOWNSHIP OF STILLWATER
1201	55	0.53	TOWNSHIP OF STILLWATER
1201	59	0.16	TOWNSHIP OF STILLWATER
1201	60	0.34	TOWNSHIP OF STILLWATER

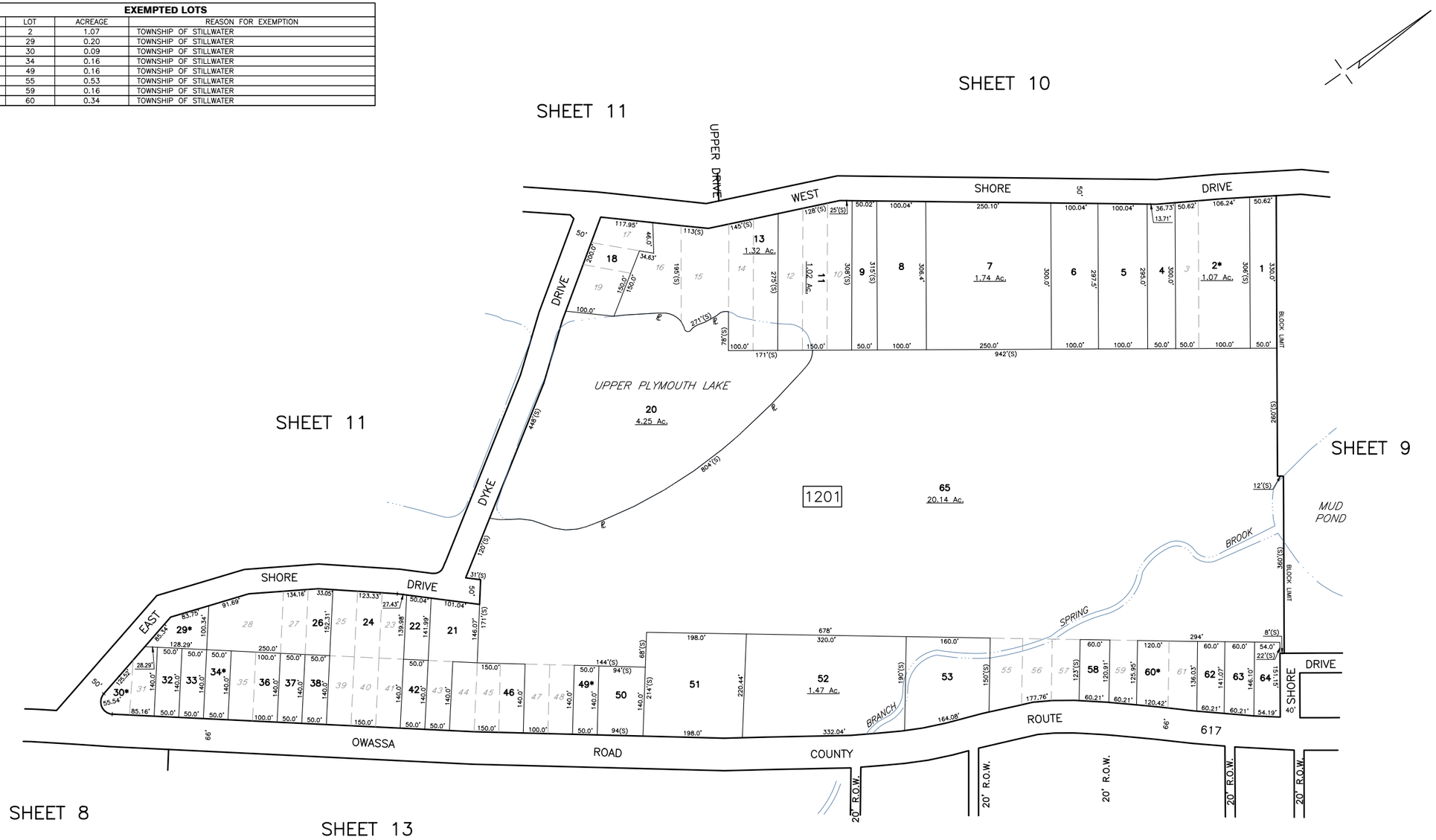

JUNE 2012	
AUGUST 2010	
MARCH 2010	
JANUARY 2010	
DATE	DATE
REVISED	

HAROLD E. PELLOW & ASSOCIATES INC.
HAROLD E. PELLOW – N.J. PROFESSIONAL ENGINEER & LAND SURVEYOR, LIC. NO. 13229

MAP REFERENCES:

1. THIS SHEET HAS BEEN REDRAWN USING COMPUTER AIDED DRAFTING/DESIGN (CAD/D) BASED ON THE MAP PREPARED BY J. L. JACOBS & COMPANY, DATED SEPT. 1962, AND THE GENERAL REVISIONS THERETO, PRIOR TO MARCH 2009. FOR REVISIONS AND CONDITIONS PRIOR TO MARCH 2009, SEE APPROVED ORIGINAL MAPS ON FILE IN THE MUNICIPAL TAX ASSESSOR'S OFFICE.

2. THE AREAS, BOUNDARIES, AND DIMENSIONS SHOWN ON THESE MAPS ARE DERIVED FROM AERIAL SURVEYS, RECORDED PLANS, MAPS, DEEDS, AND WILLS AND ARE TO BE USED FOR ASSESSMENT PURPOSES ONLY.

TAX MAP
TOWNSHIP OF STILLWATER
SUSSEX COUNTY, NEW JERSEY
SCALE: 1" = 100' MAR. 2009
Prepared By
HAROLD E. PELLOW
NEW JERSEY PROFESSIONAL ENGINEER AND LAND SURVEYOR, LIC. #13229
HAROLD E. PELLOW & ASSOCIATES, INC.
17 PLAINS ROAD, AUGUSTA, NEW JERSEY
* TO SHOW CONDITIONS AS OF JUNE 2012

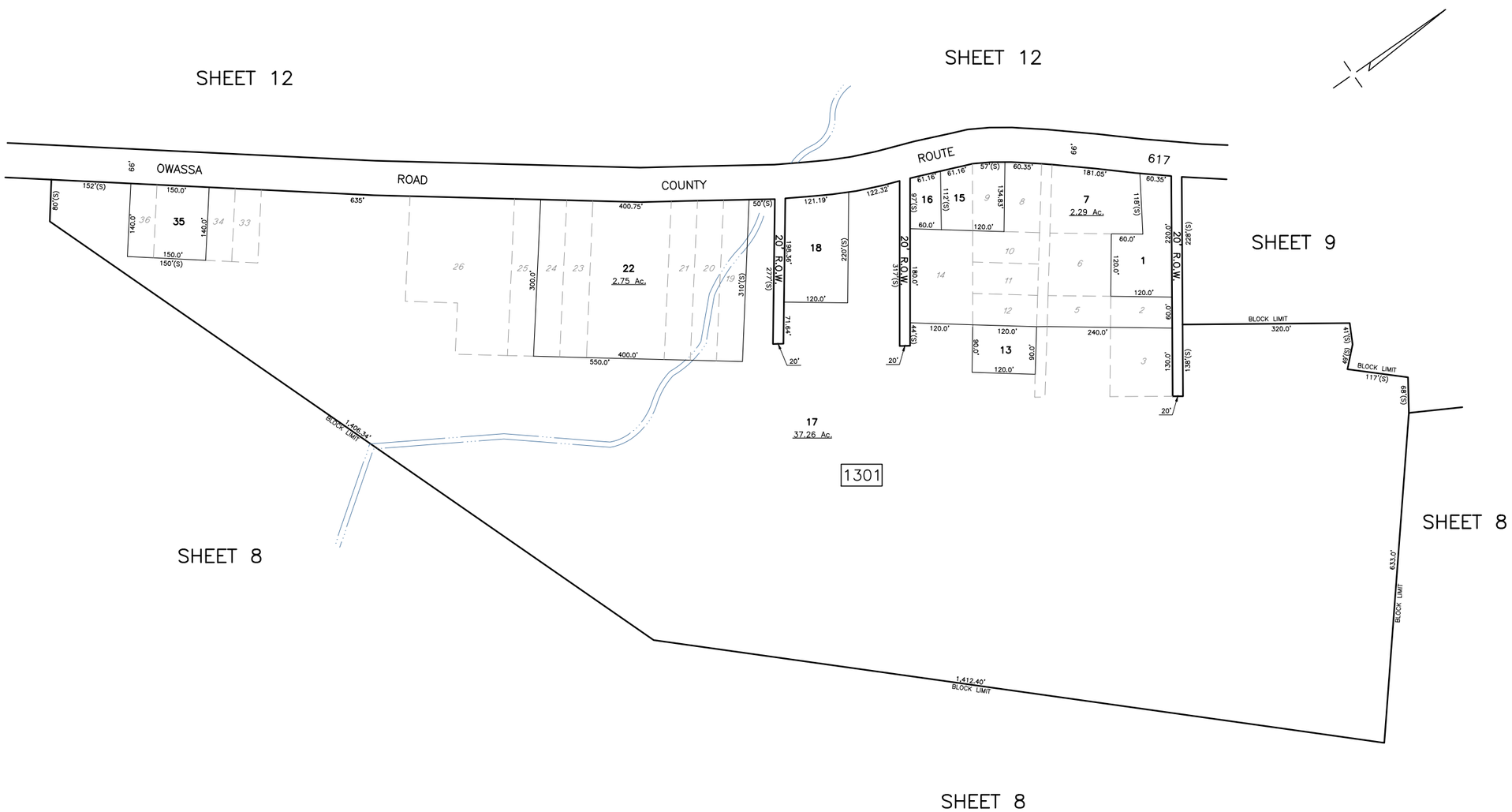

JUNE 2011	
AUGUST 2010	
MARCH 2010	
SEPTEMBER 2009	
DATE	DATE
REVISED	

HAROLD E. PELLOW & ASSOCIATES INC.
HAROLD E. PELLOW – N.J. PROFESSIONAL ENGINEER & LAND SURVEYOR, LIC. NO. 13229

MAP REFERENCES:

1. THIS SHEET HAS BEEN REDRAWN USING COMPUTER AIDED DRAFTING/DESIGN (CAD/D) BASED ON THE MAP PREPARED BY J. L. JACOBS & COMPANY, DATED SEPT. 1962, AND THE GENERAL REVISIONS THERETO, PRIOR TO MARCH 2009. FOR REVISIONS AND CONDITIONS PRIOR TO MARCH 2009, SEE APPROVED ORIGINAL MAPS ON FILE IN THE MUNICIPAL TAX ASSESSOR'S OFFICE.

2. THE AREAS, BOUNDARIES, AND DIMENSIONS SHOWN ON THESE MAPS ARE DERIVED FROM AERIAL SURVEYS, RECORDED PLANS, MAPS, DEEDS, AND WILLS AND ARE TO BE USED FOR ASSESSMENT PURPOSES ONLY.

TAX MAP
TOWNSHIP OF STILLWATER
SUSSEX COUNTY, NEW JERSEY
SCALE: 1" = 100' MAR. 2009
Prepared By
HAROLD E. PELLOW
NEW JERSEY PROFESSIONAL ENGINEER AND LAND SURVEYOR, LIC. #13229
HAROLD E. PELLOW & ASSOCIATES, INC.
17 PLAINS ROAD, AUGUSTA, NEW JERSEY
* TO SHOW CONDITIONS AS OF MAR. 2010

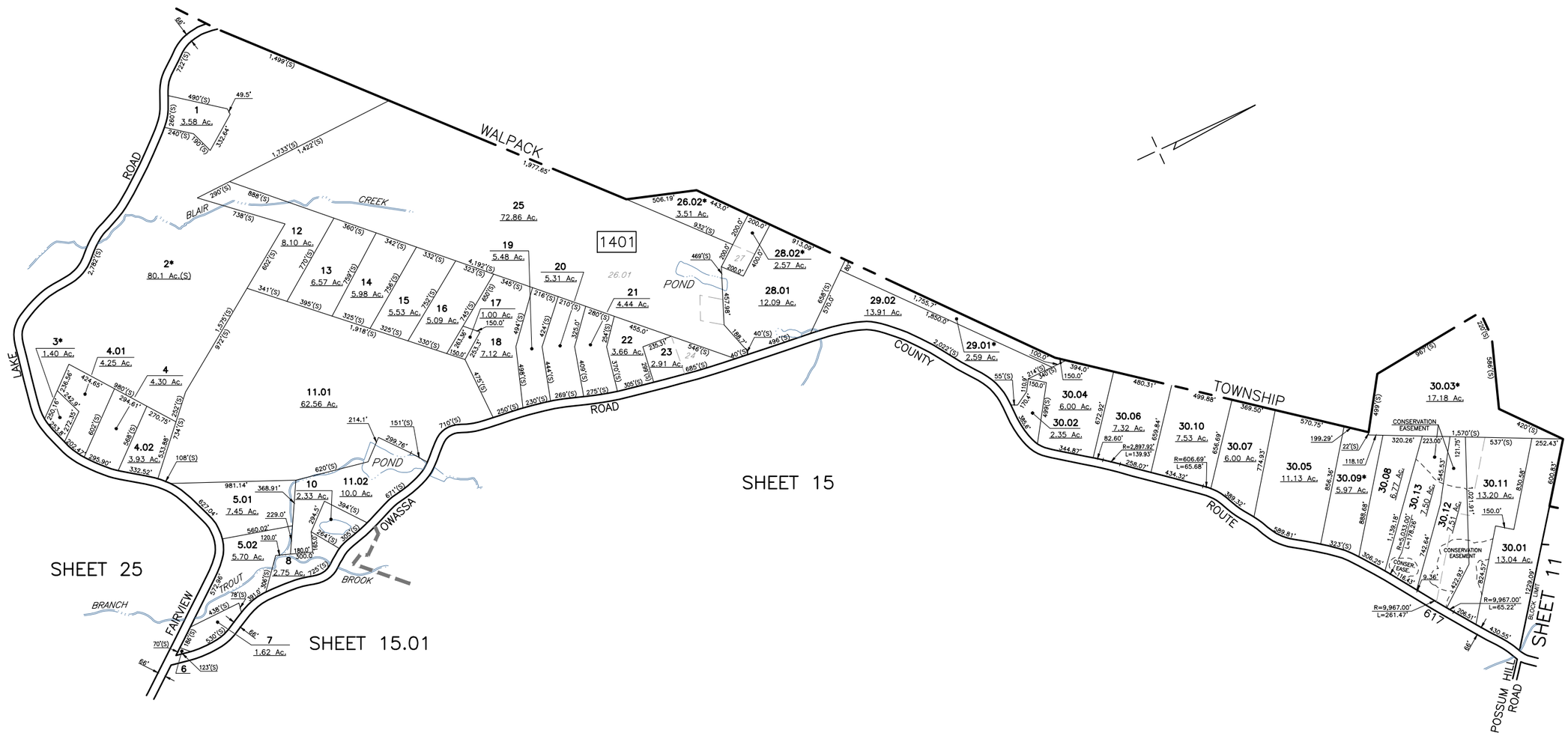

MAP REFERENCES:

1. THIS SHEET HAS BEEN REDRAWN USING COMPUTER AIDED DRAFTING/DESIGN (CAD/D) BASED ON THE MAP PREPARED BY J. L. JACOBS & COMPANY, DATED SEPT. 1962, AND THE GENERAL REVISIONS THERETO, PRIOR TO MARCH 2009. FOR REVISIONS AND CONDITIONS PRIOR TO MARCH 2009, SEE APPROVED ORIGINAL MAPS ON FILE IN THE MUNICIPAL TAX ASSESSOR'S OFFICE.

2. THE AREAS, BOUNDARIES, AND DIMENSIONS SHOWN ON THESE MAPS ARE DERIVED FROM AERIAL SURVEYS, RECORDED PLANS, MAPS, DEEDS, AND WILLS AND ARE TO BE USED FOR ASSESSMENT PURPOSES ONLY.

EXEMPT LOTS

BLOCK	LOT	ACREAGE	REASON FOR EXEMPTION
1401	2	80.1(S)	ORANGE YMCA
1401	3	1.40	METROPOLITAN YMCA OF THE ORANGES
1401	26.02	3.51	NATIONAL PARK SERVICE
1401	28.02	2.57	NATIONAL PARK SERVICE
1401	29.01	2.59	NATIONAL PARK SERVICE
1401	30.03	17.18	NATIONAL PARK SERVICE
1401	30.09	5.97	STATE OF NEW JERSEY D E P

AUGUST 2013	
JUNE 2011	
AUGUST 2010	
MARCH 2010	
DATE	DATE

REVISED

HAROLD E. PELLOW & ASSOCIATES INC.
HAROLD E. PELLOW – N.J. PROFESSIONAL ENGINEER & LAND SURVEYOR, LIC. NO. 13229

TAX MAP
TOWNSHIP OF STILLWATER
SUSSEX COUNTY, NEW JERSEY
SCALE: 1" = 400' MAR. 2009

Prepared By
HAROLD E. PELLOW
NEW JERSEY PROFESSIONAL ENGINEER AND LAND SURVEYOR, LIC. #13229
HAROLD E. PELLOW & ASSOCIATES, INC.
17 PLAINS ROAD, AUGUSTA, NEW JERSEY

EXEMPTED LOTS

BLOCK	LOT	ACREAGE	REASON FOR EXEMPTION
1501	18	57.54	STATE OF NEW JERSEY D E P
1501	20	26.30	STATE OF NEW JERSEY D E P
1501	21	174.28	STATE OF NEW JERSEY D E P
1501	22	17.60	STATE OF NEW JERSEY D E P
1501	23.01	71.13	STATE OF NEW JERSEY D E P
1502	1	91.38	STATE OF NEW JERSEY D E P
1502	2	48.10	STATE OF NEW JERSEY D E P
1502	3	268.90	STATE OF NEW JERSEY D E P
1502	4	39.85	STATE OF NEW JERSEY D E P

JUNE 2012	
JUNE 2011	
AUGUST 2010	
DATE	DATE
REVISED	

HAROLD E. PELLOW & ASSOCIATES INC.
HAROLD E. PELLOW – N.J. PROFESSIONAL ENGINEER & LAND SURVEYOR, LIC. NO. 13229

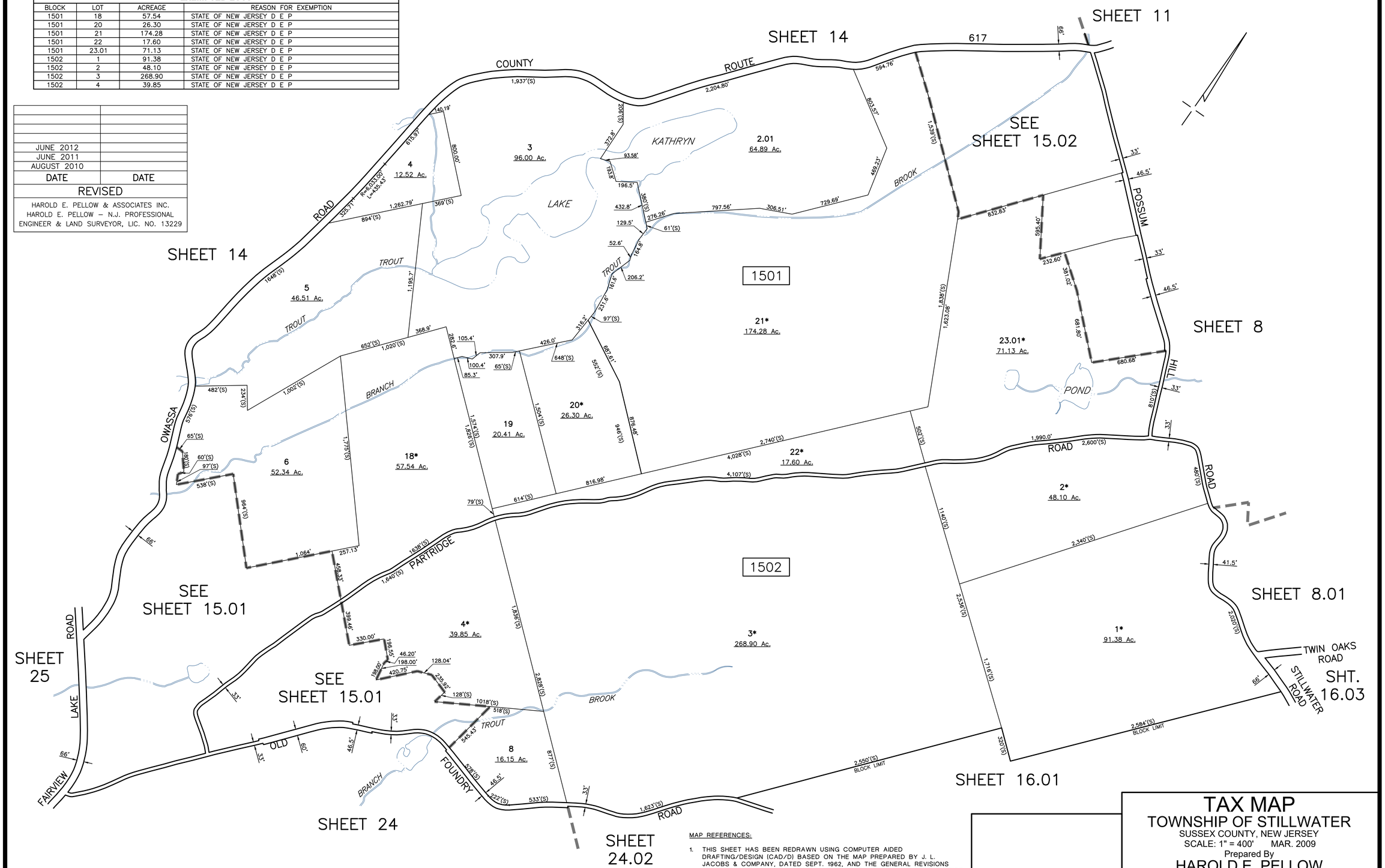

MAP REFERENCES:

1. THIS SHEET HAS BEEN REDRAWN USING COMPUTER AIDED DRAFTING/DESIGN (CAD/D) BASED ON THE MAP PREPARED BY J. L. JACOBS & COMPANY, DATED SEPT. 1962, AND THE GENERAL REVISIONS THERETO, PRIOR TO MARCH 2009. FOR REVISIONS AND CONDITIONS PRIOR TO MARCH 2009, SEE APPROVED ORIGINAL MAPS ON FILE IN THE MUNICIPAL TAX ASSESSOR'S OFFICE.
2. THE AREAS, BOUNDARIES, AND DIMENSIONS SHOWN ON THESE MAPS ARE DERIVED FROM AERIAL SURVEYS, RECORDED PLANS, MAPS, DEEDS, AND WILLS AND ARE TO BE USED FOR ASSESSMENT PURPOSES ONLY.

TAX MAP
TOWNSHIP OF STILLWATER
SUSSEX COUNTY, NEW JERSEY
SCALE: 1" = 400' MAR. 2009
Prepared By
HAROLD E. PELLOW
NEW JERSEY PROFESSIONAL ENGINEER AND LAND SURVEYOR, LIC. #13229
HAROLD E. PELLOW & ASSOCIATES, INC.
17 PLAINS ROAD, AUGUSTA, NEW JERSEY
* TO SHOW CONDITIONS AS OF JUNE 2012

MAP REFERENCES:

1. THIS SHEET HAS BEEN REDRAWN USING COMPUTER AIDED DRAFTING/DESIGN (CAD/D) BASED ON THE MAP PREPARED BY J. L. JACOBS & COMPANY, DATED SEPT. 1962, AND THE GENERAL REVISIONS THERETO, PRIOR TO MARCH 2009. FOR REVISIONS AND CONDITIONS PRIOR TO MARCH 2009, SEE APPROVED ORIGINAL MAPS ON FILE IN THE MUNICIPAL TAX ASSESSOR'S OFFICE.

2. THE AREAS, BOUNDARIES, AND DIMENSIONS SHOWN ON THESE MAPS ARE DERIVED FROM AERIAL SURVEYS, RECORDED PLANS, MAPS, DEEDS, AND WILLS AND ARE TO BE USED FOR ASSESSMENT PURPOSES ONLY.

TAX MAP
TOWNSHIP OF STILLWATER
SUSSEX COUNTY, NEW JERSEY
SCALE: 1" = 200' MAR. 2009
Prepared By
HAROLD E. PELLOW
NEW JERSEY PROFESSIONAL ENGINEER AND
LAND SURVEYOR, LIC. #13229
HAROLD E. PELLOW & ASSOCIATES, INC.
17 PLAINS ROAD, AUGUSTA, NEW JERSEY
* TO SHOW CONDITIONS AS OF MAR. 2009

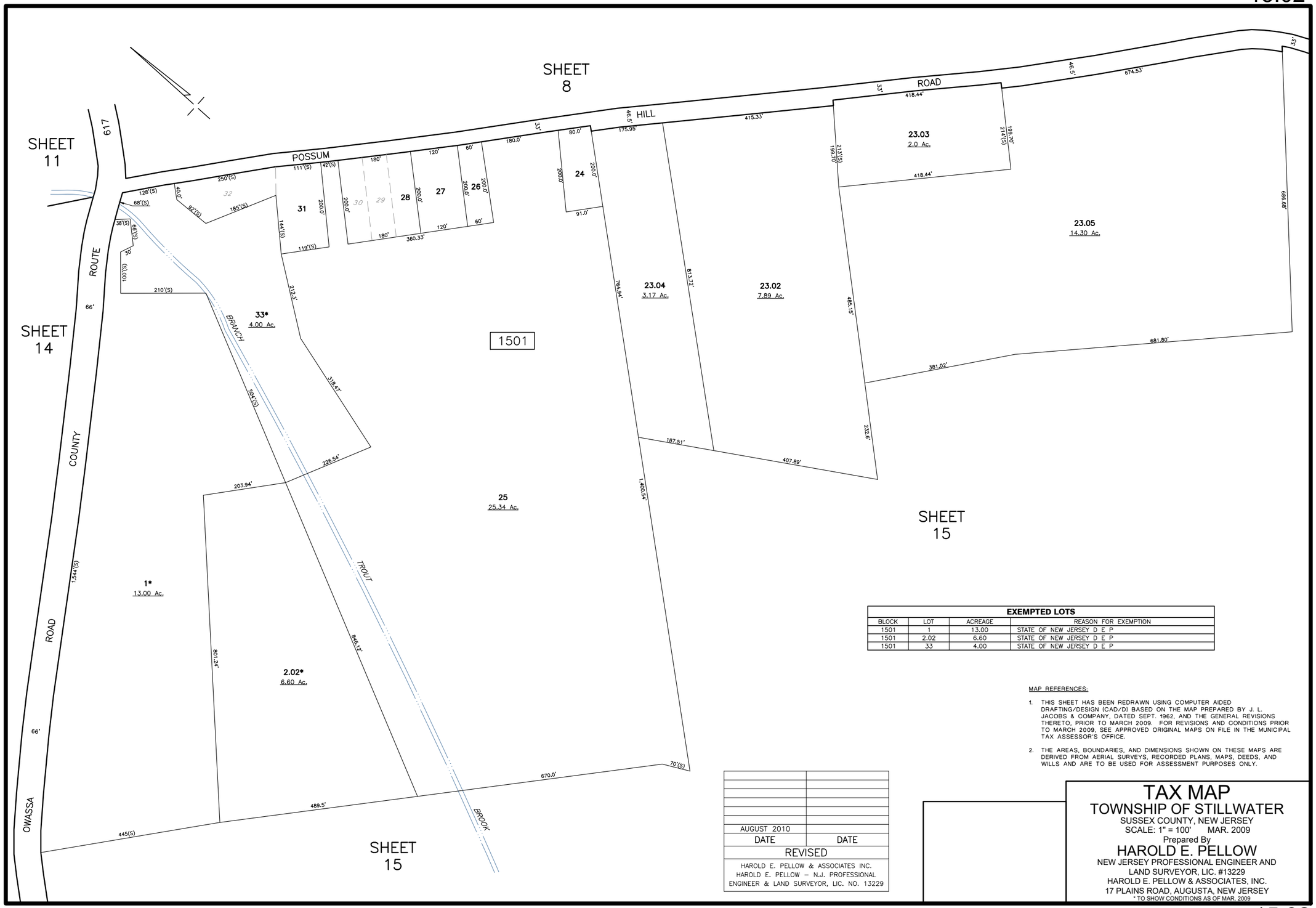

EXEMPTED LOTS			
BLOCK	LOT	ACREAGE	REASON FOR EXEMPTION
1501	1	13.00	STATE OF NEW JERSEY D E P
1501	2.02	6.60	STATE OF NEW JERSEY D E P
1501	33	4.00	STATE OF NEW JERSEY D E P

MAP REFERENCES:

1. THIS SHEET HAS BEEN REDRAWN USING COMPUTER AIDED DRAFTING/DESIGN (CAD/D) BASED ON THE MAP PREPARED BY J. L. JACOBS & COMPANY, DATED SEPT. 1962, AND THE GENERAL REVISIONS THERETO, PRIOR TO MARCH 2009. FOR REVISIONS AND CONDITIONS PRIOR TO MARCH 2009, SEE APPROVED ORIGINAL MAPS ON FILE IN THE MUNICIPAL TAX ASSESSOR'S OFFICE.
2. THE AREAS, BOUNDARIES, AND DIMENSIONS SHOWN ON THESE MAPS ARE DERIVED FROM AERIAL SURVEYS, RECORDED PLANS, MAPS, DEEDS, AND WILLS AND ARE TO BE USED FOR ASSESSMENT PURPOSES ONLY.

AUGUST 2010	
DATE	DATE
REVISED	

HAROLD E. PELLOW & ASSOCIATES INC.
HAROLD E. PELLOW – N.J. PROFESSIONAL ENGINEER & LAND SURVEYOR, LIC. NO. 13229

TAX MAP
TOWNSHIP OF STILLWATER
SUSSEX COUNTY, NEW JERSEY
SCALE: 1" = 100' MAR. 2009
Prepared By
HAROLD E. PELLOW
NEW JERSEY PROFESSIONAL ENGINEER AND LAND SURVEYOR, LIC. #13229
HAROLD E. PELLOW & ASSOCIATES, INC.
17 PLAINS ROAD, AUGUSTA, NEW JERSEY
* TO SHOW CONDITIONS AS OF MAR. 2009

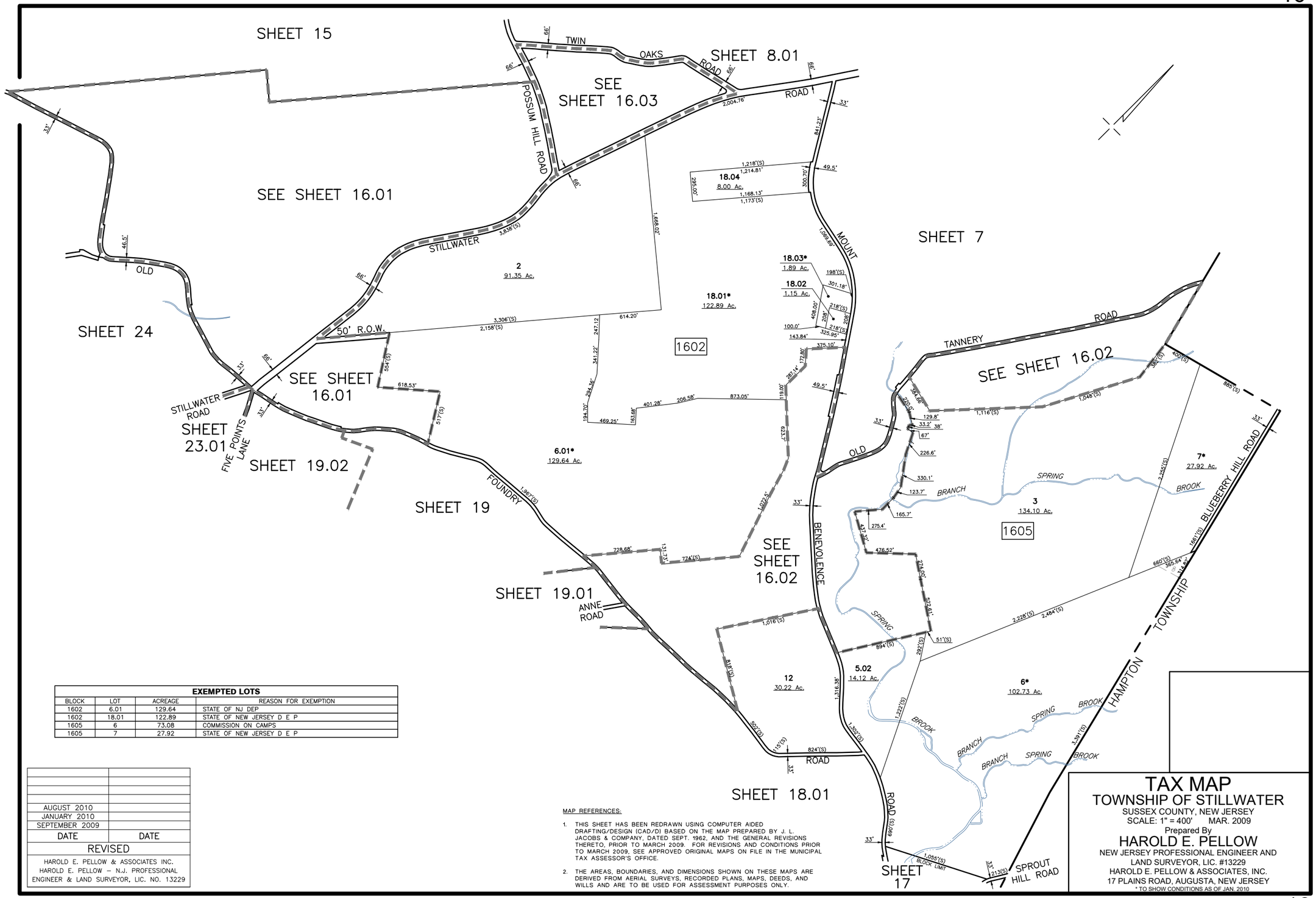

EXEMPTED LOTS			
BLOCK	LOT	ACREAGE	REASON FOR EXEMPTION
1602	6.01	129.64	STATE OF NJ DEP
1602	18.01	122.89	STATE OF NEW JERSEY D E P
1605	6	73.08	COMMISSION ON CAMPS
1605	7	27.92	STATE OF NEW JERSEY D E P

AUGUST 2010	
JANUARY 2010	
SEPTEMBER 2009	
DATE	DATE
REVISED	

HAROLD E. PELLOW & ASSOCIATES INC.
HAROLD E. PELLOW – N.J. PROFESSIONAL ENGINEER & LAND SURVEYOR, LIC. NO. 13229

MAP REFERENCES:

1. THIS SHEET HAS BEEN REDRAWN USING COMPUTER AIDED DRAFTING/DESIGN (CAD/D) BASED ON THE MAP PREPARED BY J. L. JACOBS & COMPANY, DATED SEPT. 1962, AND THE GENERAL REVISIONS THERETO, PRIOR TO MARCH 2009. FOR REVISIONS AND CONDITIONS PRIOR TO MARCH 2009, SEE APPROVED ORIGINAL MAPS ON FILE IN THE MUNICIPAL TAX ASSESSOR'S OFFICE.

2. THE AREAS, BOUNDARIES, AND DIMENSIONS SHOWN ON THESE MAPS ARE DERIVED FROM AERIAL SURVEYS, RECORDED PLANS, MAPS, DEEDS, AND WILLS AND ARE TO BE USED FOR ASSESSMENT PURPOSES ONLY.

TAX MAP
TOWNSHIP OF STILLWATER
SUSSEX COUNTY, NEW JERSEY
SCALE: 1" = 400' MAR. 2009
Prepared By
HAROLD E. PELLOW
NEW JERSEY PROFESSIONAL ENGINEER AND LAND SURVEYOR, LIC. #13229
HAROLD E. PELLOW & ASSOCIATES, INC.
17 PLAINS ROAD, AUGUSTA, NEW JERSEY
* TO SHOW CONDITIONS AS OF JAN. 2010

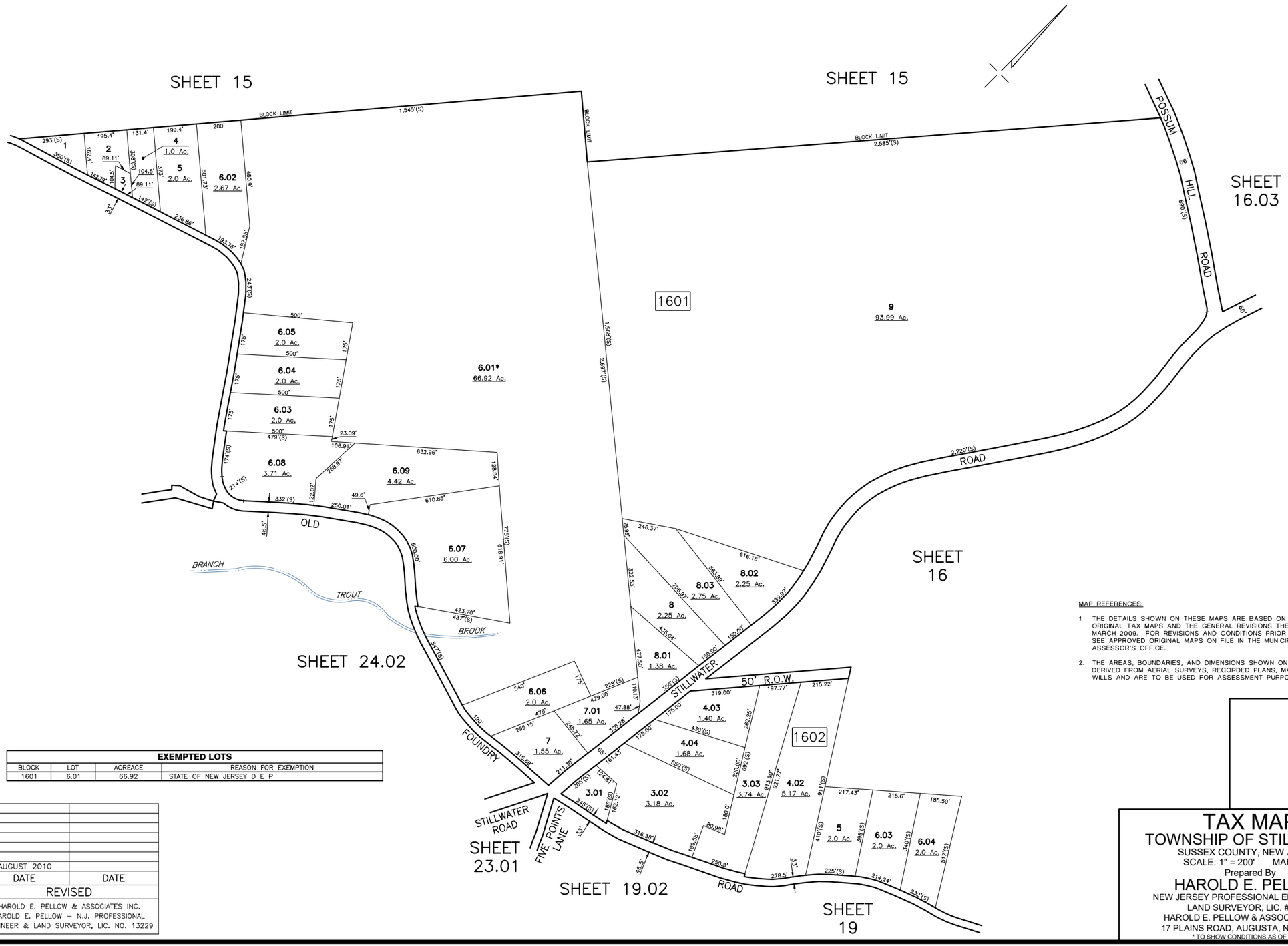

MAP REFERENCES:

1. THE DETAILS SHOWN ON THESE MAPS ARE BASED ON THE APPROVED ORIGINAL TAX MAPS AND THE GENERAL REVISIONS THERETO, PRIOR TO MARCH 2009. FOR REVISIONS AND CONDITIONS PRIOR TO MARCH 2009, SEE APPROVED ORIGINAL MAPS ON FILE IN THE MUNICIPAL TAX ASSESSOR'S OFFICE.

2. THE AREAS, BOUNDARIES, AND DIMENSIONS SHOWN ON THESE MAPS ARE DERIVED FROM AERIAL SURVEYS, RECORDED PLANS, MAPS, DEEDS, AND WILLS AND ARE TO BE USED FOR ASSESSMENT PURPOSES ONLY.

EXEMPTED LOTS

BLOCK	LOT	ACREAGE	REASON FOR EXEMPTION
1601	6.01	66.92	STATE OF NEW JERSEY D E P

AUGUST 2010	
DATE	DATE
REVISED	

HAROLD E. PELLOW & ASSOCIATES INC.
HAROLD E. PELLOW – N.J. PROFESSIONAL ENGINEER & LAND SURVEYOR, LIC. NO. 13229

TAX MAP
TOWNSHIP OF STILLWATER
SUSSEX COUNTY, NEW JERSEY
SCALE: 1" = 200' MAR. 2009
Prepared By
HAROLD E. PELLOW
NEW JERSEY PROFESSIONAL ENGINEER AND LAND SURVEYOR, LIC. #13229
HAROLD E. PELLOW & ASSOCIATES, INC.
17 PLAINS ROAD, AUGUSTA, NEW JERSEY
* TO SHOW CONDITIONS AS OF MAR. 2009

EXEMPTED LOTS			
BLOCK	LOT	ACREAGE	REASON FOR EXEMPTION
1602	11	13.34	STATE OF NEW JERSEY D E P
1602	17	0.67	STATE OF NEW JERSEY D E P
1602	18.03	1.89	STATE OF NEW JERSEY D E P

NOVEMBER 2014	
AUGUST 2010	
JANUARY 2010	
DATE	DATE
REVISED	

HAROLD E. PELLOW & ASSOCIATES INC.
HAROLD E. PELLOW – N.J. PROFESSIONAL
ENGINEER & LAND SURVEYOR, LIC. NO. 13229

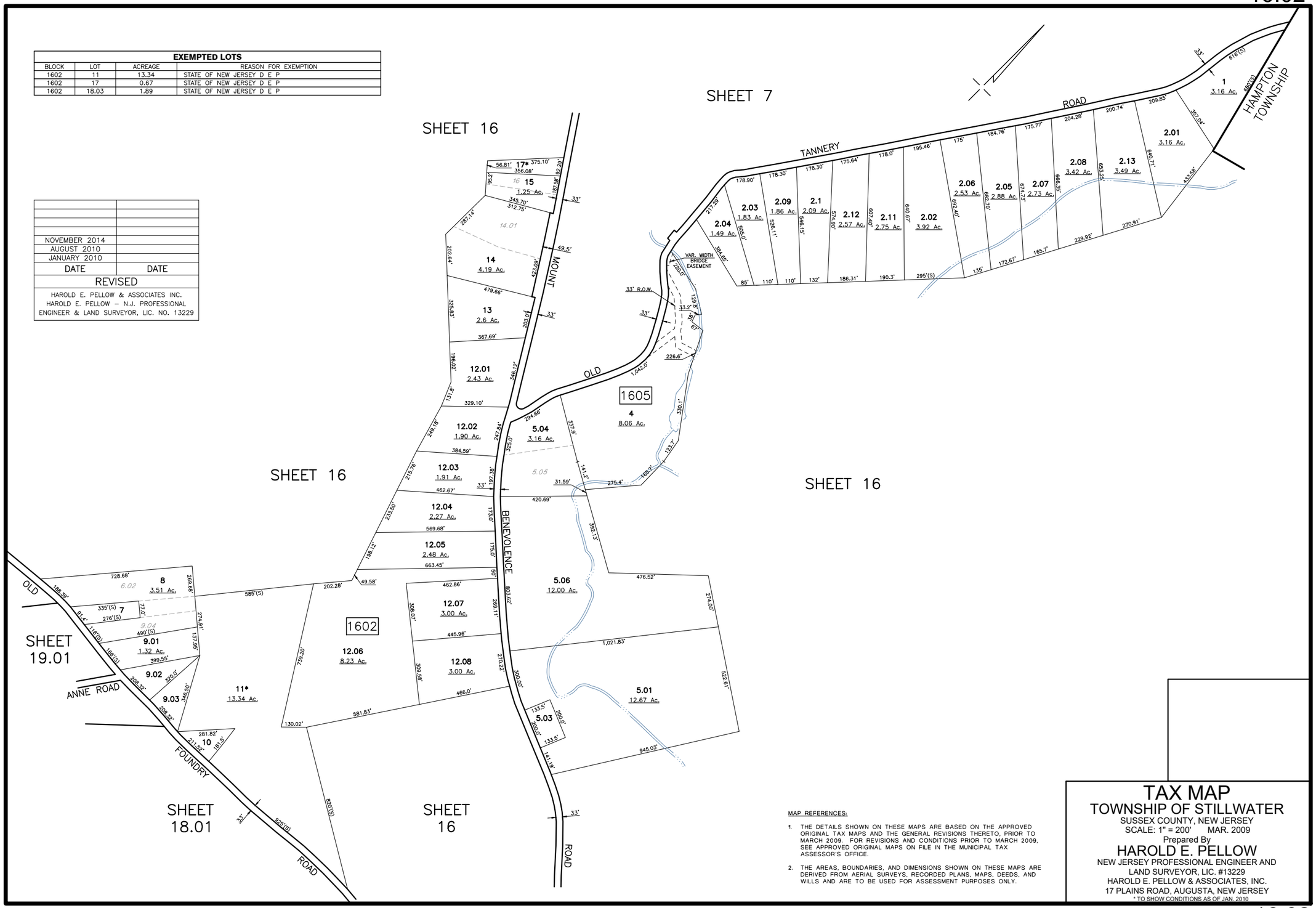

MAP REFERENCES:

1. THE DETAILS SHOWN ON THESE MAPS ARE BASED ON THE APPROVED ORIGINAL TAX MAPS AND THE GENERAL REVISIONS THERETO, PRIOR TO MARCH 2009. FOR REVISIONS AND CONDITIONS PRIOR TO MARCH 2009, SEE APPROVED ORIGINAL MAPS ON FILE IN THE MUNICIPAL TAX ASSESSOR'S OFFICE.

2. THE AREAS, BOUNDARIES, AND DIMENSIONS SHOWN ON THESE MAPS ARE DERIVED FROM AERIAL SURVEYS, RECORDED PLANS, MAPS, DEEDS, AND WILLS AND ARE TO BE USED FOR ASSESSMENT PURPOSES ONLY.

TAX MAP
TOWNSHIP OF STILLWATER

SUSSEX COUNTY, NEW JERSEY
SCALE: 1" = 200' MAR. 2009
Prepared By
HAROLD E. PELLOW
NEW JERSEY PROFESSIONAL ENGINEER AND
LAND SURVEYOR, LIC. #13229
HAROLD E. PELLOW & ASSOCIATES, INC.
17 PLAINS ROAD, AUGUSTA, NEW JERSEY
* TO SHOW CONDITIONS AS OF JAN. 2010

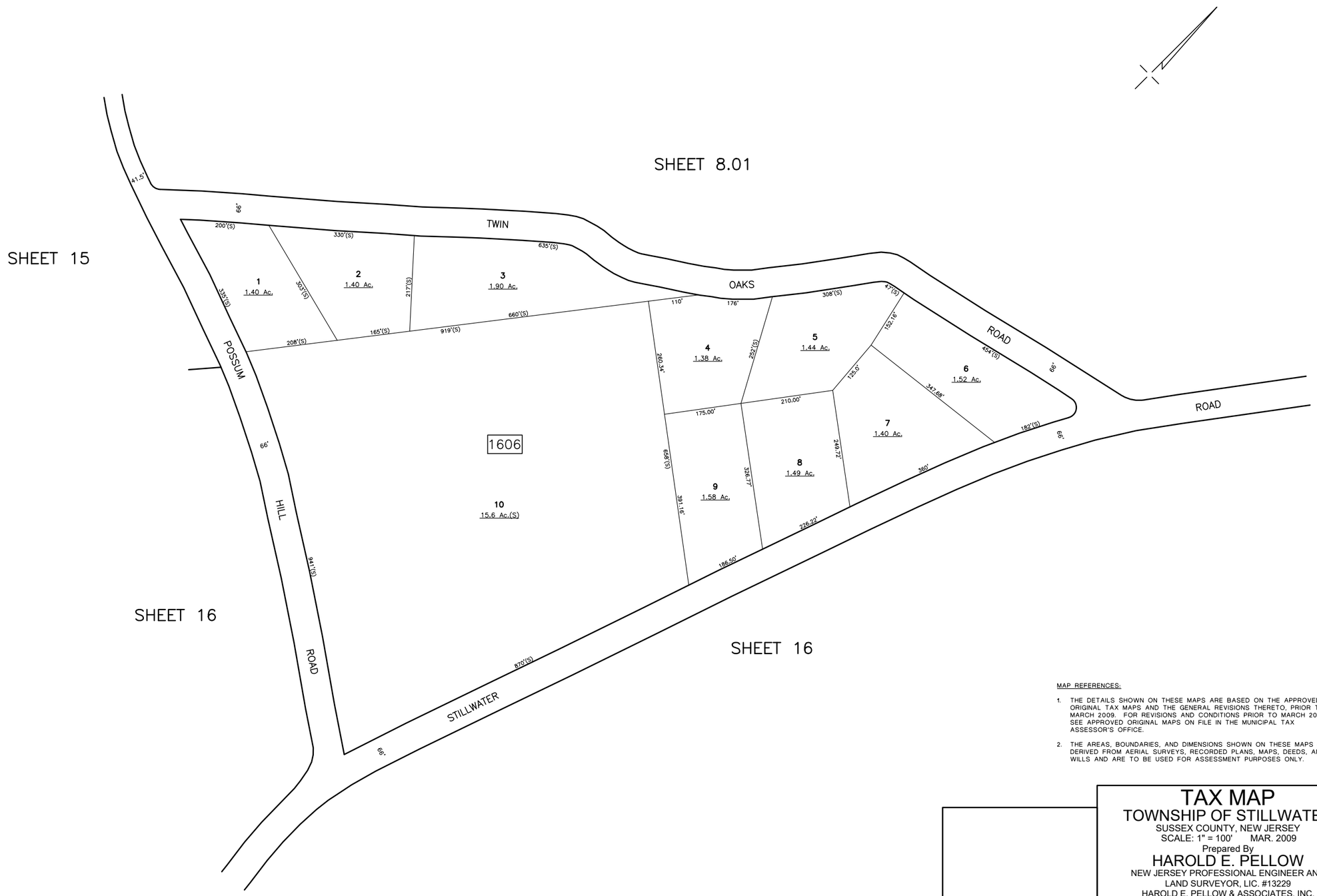

MAP REFERENCES:

1. THE DETAILS SHOWN ON THESE MAPS ARE BASED ON THE APPROVED ORIGINAL TAX MAPS AND THE GENERAL REVISIONS THERETO, PRIOR TO MARCH 2009. FOR REVISIONS AND CONDITIONS PRIOR TO MARCH 2009, SEE APPROVED ORIGINAL MAPS ON FILE IN THE MUNICIPAL TAX ASSESSOR'S OFFICE.

2. THE AREAS, BOUNDARIES, AND DIMENSIONS SHOWN ON THESE MAPS ARE DERIVED FROM AERIAL SURVEYS, RECORDED PLANS, MAPS, DEEDS, AND WILLS AND ARE TO BE USED FOR ASSESSMENT PURPOSES ONLY.

TAX MAP

TOWNSHIP OF STILLWATER

SUSSEX COUNTY, NEW JERSEY
SCALE: 1" = 100' MAR. 2009
Prepared By
HAROLD E. PELLOW
NEW JERSEY PROFESSIONAL ENGINEER AND
LAND SURVEYOR, LIC. #13229
HAROLD E. PELLOW & ASSOCIATES, INC.
17 PLAINS ROAD, AUGUSTA, NEW JERSEY
* TO SHOW CONDITIONS AS OF MAR. 2009

EXEMPTED LOTS			
BLOCK	LOT	ACREAGE	REASON FOR EXEMPTION
1701	1	1.00	TOWNSHIP OF STILLWATER
1702	6.01	3.25	STATE OF NEW JERSEY D E P
1703	10.01	0.28	TOWNSHIP OF STILLWATER
1703	21	2.22	SWARTSWOOD VOLUNTEER FIRE DEPT, INC
1703	22	0.35	OUR LADY OF MT CARMEL CHURCH

NOVEMBER 2014	
JUNE 2011	
AUGUST 2010	
DATE	DATE
REVISED	

HAROLD E. PELLOW & ASSOCIATES INC.
HAROLD E. PELLOW – N.J. PROFESSIONAL ENGINEER & LAND SURVEYOR, LIC. NO. 13229

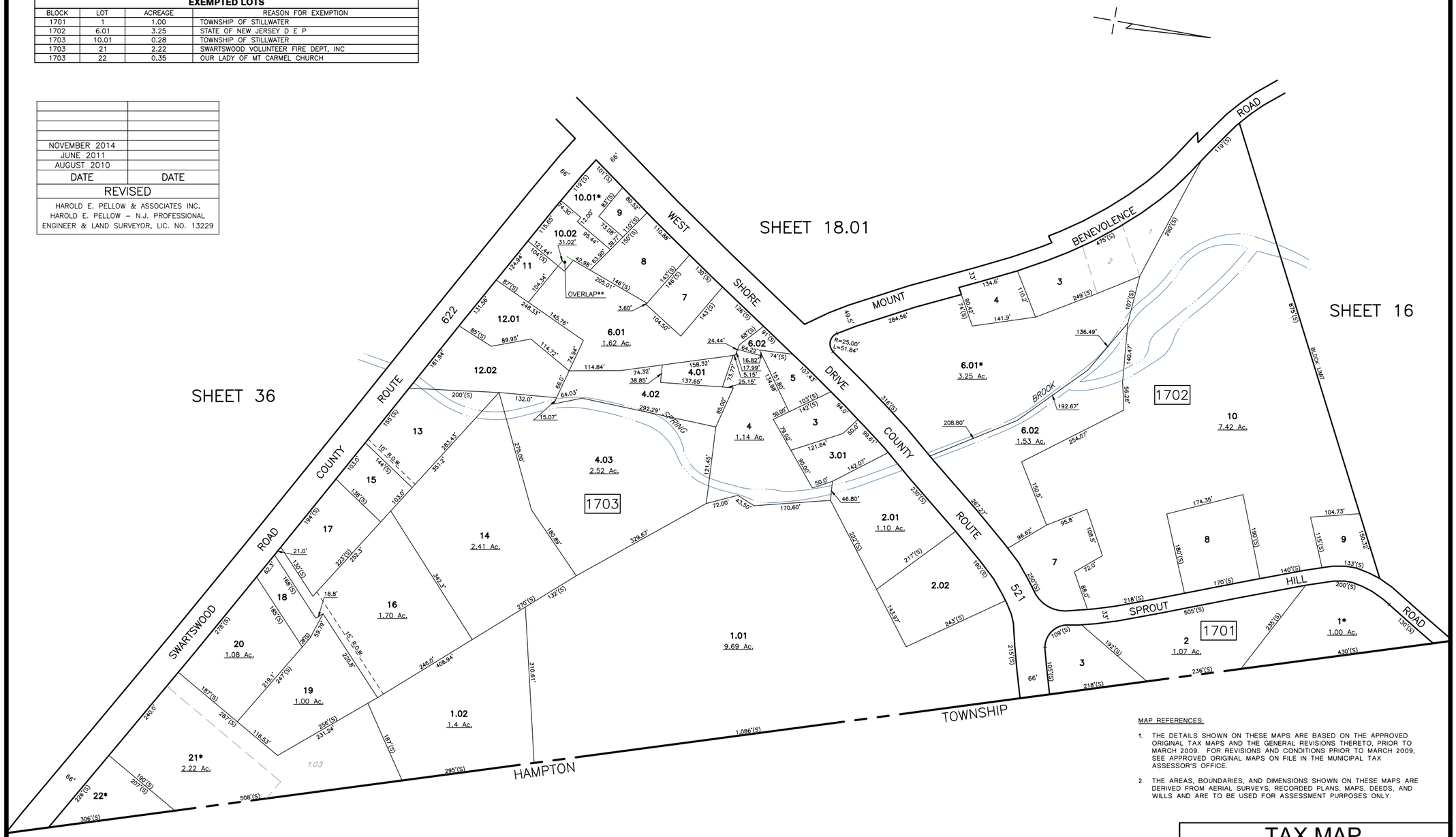

MAP REFERENCES:

1. THE DETAILS SHOWN ON THESE MAPS ARE BASED ON THE APPROVED ORIGINAL TAX MAPS AND THE GENERAL REVISIONS THERETO, PRIOR TO MARCH 2009. FOR REVISIONS AND CONDITIONS PRIOR TO MARCH 2009, SEE APPROVED ORIGINAL MAPS ON FILE IN THE MUNICIPAL TAX ASSESSOR'S OFFICE.

2. THE AREAS, BOUNDARIES, AND DIMENSIONS SHOWN ON THESE MAPS ARE DERIVED FROM AERIAL SURVEYS, RECORDED PLANS, MAPS, DEEDS, AND WILLS AND ARE TO BE USED FOR ASSESSMENT PURPOSES ONLY.

**THE OVERLAPPING LINES AND DIMENSIONS SHOWN ARE PLOTTED IN ACCORDANCE WITH THE METES AND BOUNDS DESCRIPTIONS APPEARING IN THE LAST DEED OF RECORD FOR EACH PARCEL & DO NOT PURPORT TO REPRESENT TITLE OR OWNERSHIP STATUS IN ANY MANNER. THESE SITUATIONS ARE SUBJECT TO SOLUTION BY THE PROPERTY OWNERS CONCERNED.

TAX MAP
TOWNSHIP OF STILLWATER
SUSSEX COUNTY, NEW JERSEY
SCALE: 1" = 100' MAR. 2009
Prepared By
HAROLD E. PELLOW
NEW JERSEY PROFESSIONAL ENGINEER AND LAND SURVEYOR, LIC. #13229
HAROLD E. PELLOW & ASSOCIATES, INC.
17 PLAINS ROAD, AUGUSTA, NEW JERSEY
* TO SHOW CONDITIONS AS OF MAR. 2009

EXEMPTED LOTS			
BLOCK	LOT	ACREAGE	REASON FOR EXEMPTION
1801	2	31.95	STATE OF NEW JERSEY D E P
1801	3	7.50	STATE OF NEW JERSEY D E P
1801	4	144.70	STATE OF NEW JERSEY D E P

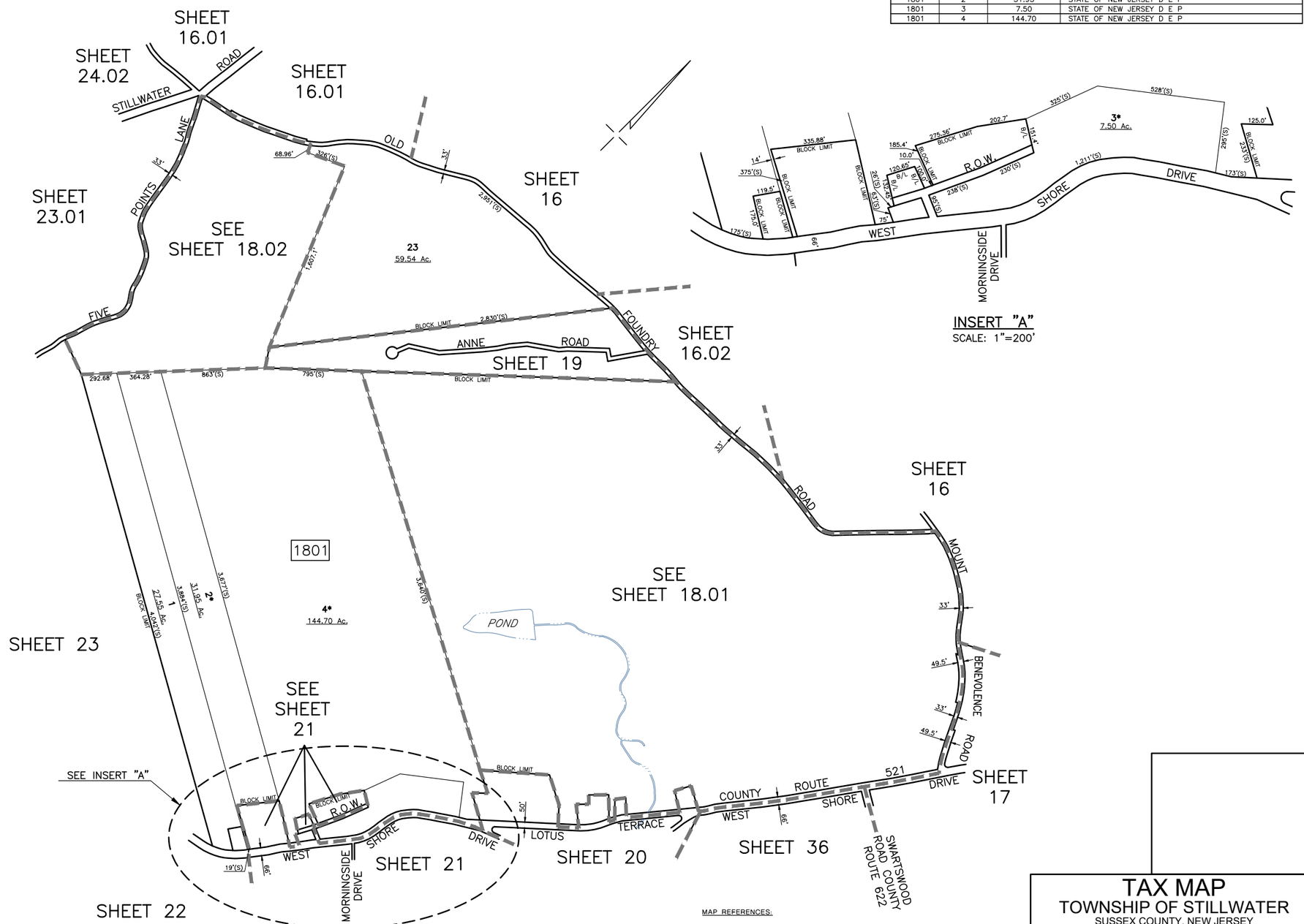

JUNE 2012	
AUGUST 2010	
JANUARY 2010	
DATE	DATE
REVISED	

HAROLD E. PELLOW & ASSOCIATES INC.
HAROLD E. PELLOW – N.J. PROFESSIONAL ENGINEER & LAND SURVEYOR, LIC. NO. 13229

MAP REFERENCES:

1. THIS SHEET HAS BEEN REDRAWN USING COMPUTER AIDED DRAFTING/DESIGN (CAD/D) BASED ON THE MAP PREPARED BY J. L. JACOBS & COMPANY, DATED SEPT. 1962, AND THE GENERAL REVISIONS THERETO, PRIOR TO MARCH 2009. FOR REVISIONS AND CONDITIONS PRIOR TO MARCH 2009, SEE APPROVED ORIGINAL MAPS ON FILE IN THE MUNICIPAL TAX ASSESSOR'S OFFICE.

2. THE AREAS, BOUNDARIES, AND DIMENSIONS SHOWN ON THESE MAPS ARE DERIVED FROM AERIAL SURVEYS, RECORDED PLANS, MAPS, DEEDS, AND WILLS AND ARE TO BE USED FOR ASSESSMENT PURPOSES ONLY.

TAX MAP
TOWNSHIP OF STILLWATER
SUSSEX COUNTY, NEW JERSEY
SCALE: 1" = 400' MAR. 2009
Prepared By
HAROLD E. PELLOW
NEW JERSEY PROFESSIONAL ENGINEER AND LAND SURVEYOR, LIC. #13229
HAROLD E. PELLOW & ASSOCIATES, INC.
17 PLAINS ROAD, AUGUSTA, NEW JERSEY
* TO SHOW CONDITIONS AS OF JUNE 2012

EXEMPTED LOTS			
BLOCK	LOT	ACREAGE	REASON FOR EXEMPTION
1801	5.01	104.96	STATE OF NEW JERSEY
1801	6	10.00	STATE OF NEW JERSEY D E P
1801	9.01	24.94	STATE OF NEW JERSEY D E P
1801	20	55.20	STATE OF NEW JERSEY D E P

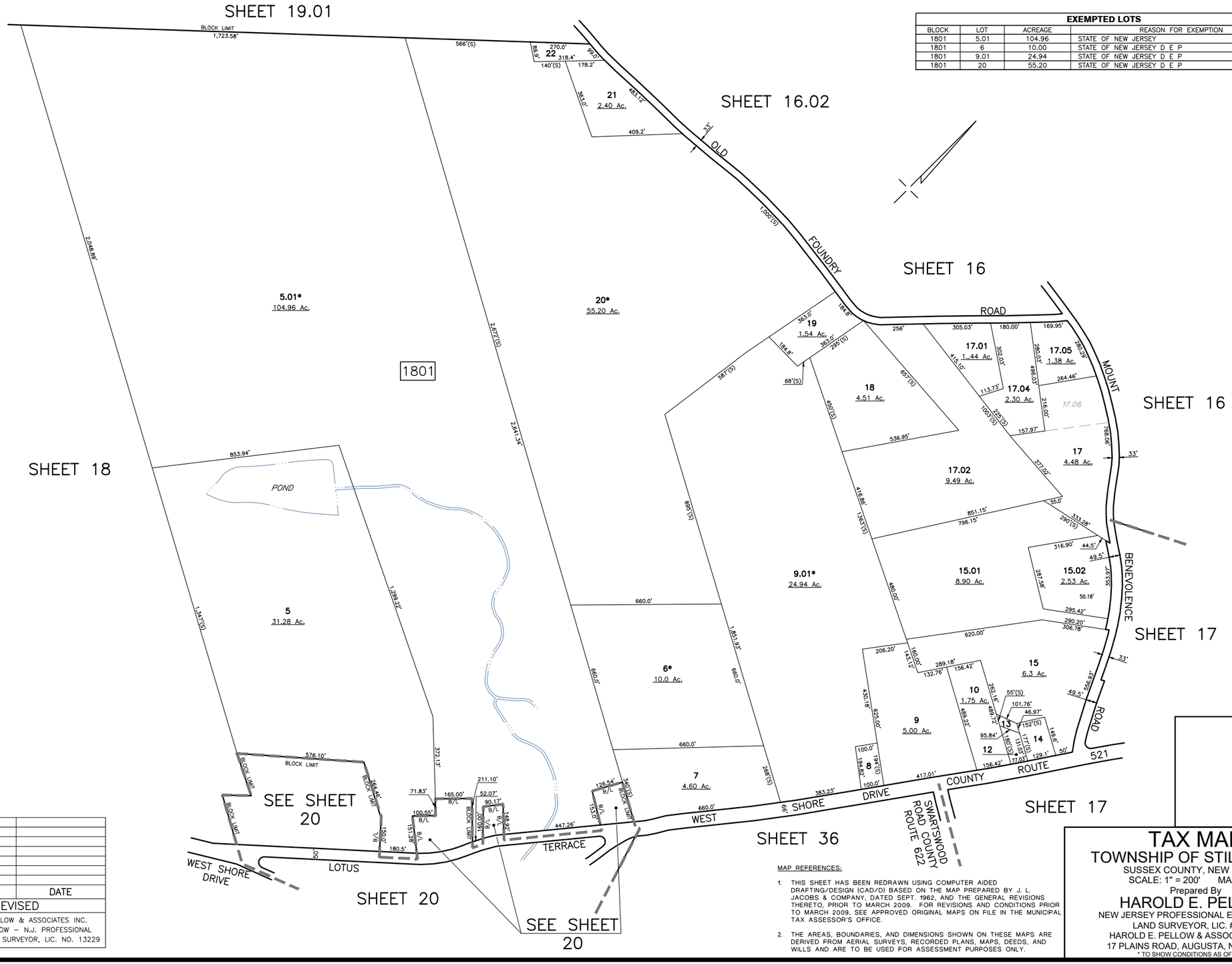

JUNE 2011	
AUGUST 2010	
DATE	DATE
REVISED	

HAROLD E. PELLOW & ASSOCIATES INC.
HAROLD E. PELLOW – N.J. PROFESSIONAL ENGINEER & LAND SURVEYOR, LIC. NO. 13229

MAP REFERENCES:

1. THIS SHEET HAS BEEN REDRAWN USING COMPUTER AIDED DRAFTING/DESIGN (CAD/D) BASED ON THE MAP PREPARED BY J. L. JACOBS & COMPANY, DATED SEPT. 1962, AND THE GENERAL REVISIONS THERETO, PRIOR TO MARCH 2009. FOR REVISIONS AND CONDITIONS PRIOR TO MARCH 2009, SEE APPROVED ORIGINAL MAPS ON FILE IN THE MUNICIPAL TAX ASSESSOR'S OFFICE.
2. THE AREAS, BOUNDARIES, AND DIMENSIONS SHOWN ON THESE MAPS ARE DERIVED FROM AERIAL SURVEYS, RECORDED PLANS, MAPS, DEEDS, AND WILLS AND ARE TO BE USED FOR ASSESSMENT PURPOSES ONLY.

TAX MAP
TOWNSHIP OF STILLWATER
SUSSEX COUNTY, NEW JERSEY
SCALE: 1" = 200' MAR. 2009
Prepared By
HAROLD E. PELLOW
NEW JERSEY PROFESSIONAL ENGINEER AND LAND SURVEYOR, LIC. #13229
HAROLD E. PELLOW & ASSOCIATES, INC.
17 PLAINS ROAD, AUGUSTA, NEW JERSEY
* TO SHOW CONDITIONS AS OF MAR. 2009

EXEMPTED LOTS			
BLOCK	LOT	ACREAGE	REASON FOR EXEMPTION
1801	28.01	2.60	TOWNSHIP OF STILLWATER
1801	34	13.35	STATE OF NEW JERSEY D E P

JUNE 2011	
AUGUST 2010	
SEPTEMBER 2009	
DATE	DATE
REVISED	

HAROLD E. PELLOW & ASSOCIATES INC.
HAROLD E. PELLOW – N.J. PROFESSIONAL ENGINEER & LAND SURVEYOR, LIC. NO. 13229

MAP REFERENCES:

1. THIS SHEET HAS BEEN REDRAWN USING COMPUTER AIDED DRAFTING/DESIGN (CAD/D) BASED ON THE MAP PREPARED BY J. L. JACOBS & COMPANY, DATED SEPT. 1962, AND THE GENERAL REVISIONS THERETO, PRIOR TO MARCH 2009. FOR REVISIONS AND CONDITIONS PRIOR TO MARCH 2009, SEE APPROVED ORIGINAL MAPS ON FILE IN THE MUNICIPAL TAX ASSESSOR'S OFFICE.
2. THE AREAS, BOUNDARIES, AND DIMENSIONS SHOWN ON THESE MAPS ARE DERIVED FROM AERIAL SURVEYS, RECORDED PLANS, MAPS, DEEDS, AND WILLS AND ARE TO BE USED FOR ASSESSMENT PURPOSES ONLY.

TAX MAP
TOWNSHIP OF STILLWATER
SUSSEX COUNTY, NEW JERSEY
SCALE: 1" = 100' MAR. 2009
Prepared By
HAROLD E. PELLOW
NEW JERSEY PROFESSIONAL ENGINEER AND LAND SURVEYOR, LIC. #13229
HAROLD E. PELLOW & ASSOCIATES, INC.
17 PLAINS ROAD, AUGUSTA, NEW JERSEY
* TO SHOW CONDITIONS AS OF SEPT. 2009

EXEMPTED LOTS			
BLOCK	LOT	ACREAGE	REASON FOR EXEMPTION
1901	4	0.60	TOWNSHIP OF STILLWATER
1901	15	0.93	TOWNSHIP OF STILLWATER

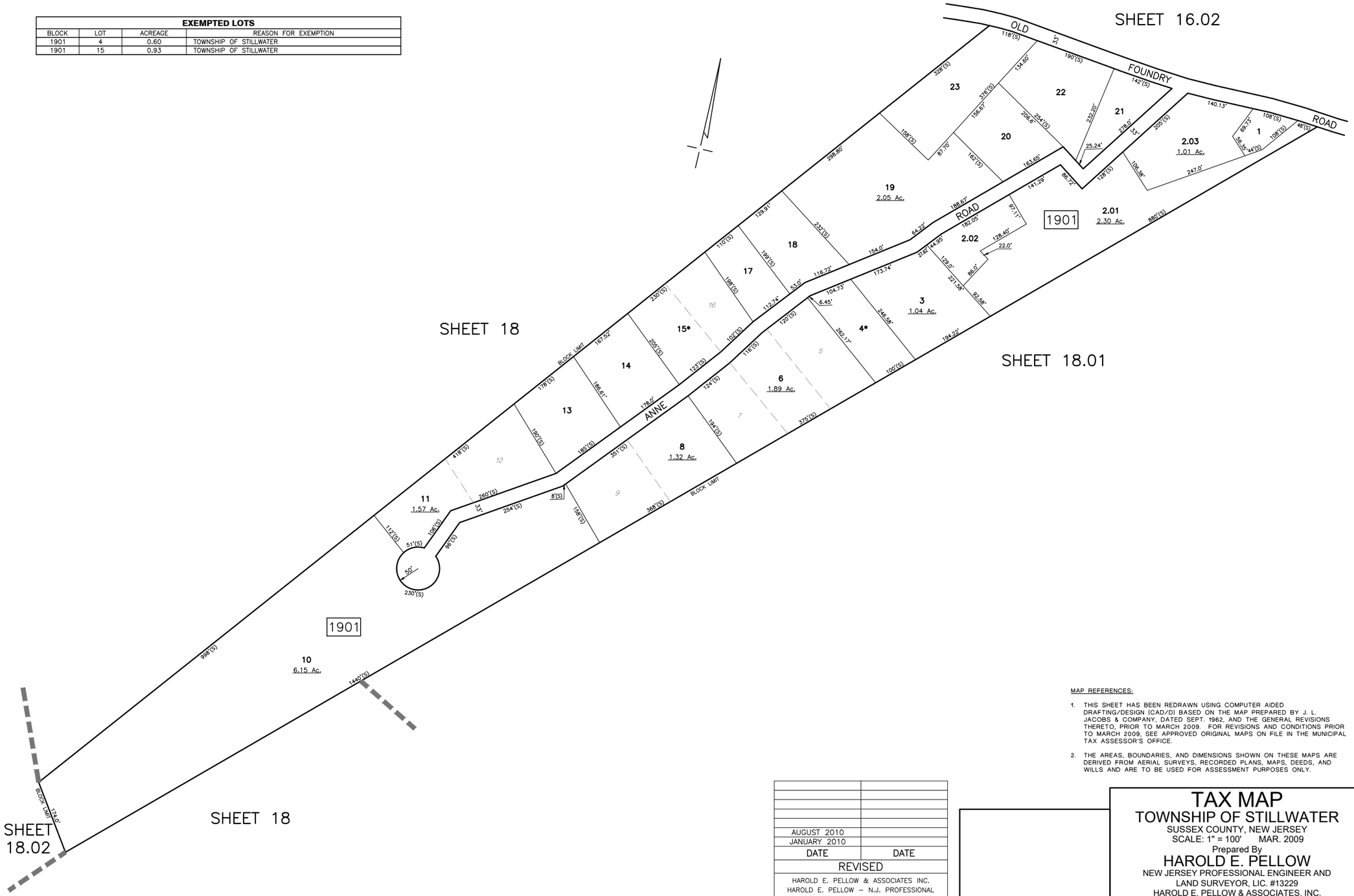

MAP REFERENCES:

1. THIS SHEET HAS BEEN REDRAWN USING COMPUTER AIDED DRAFTING/DESIGN (CAD/D) BASED ON THE MAP PREPARED BY J. L. JACOBS & COMPANY, DATED SEPT. 1962, AND THE GENERAL REVISIONS THERETO, PRIOR TO MARCH 2009. FOR REVISIONS AND CONDITIONS PRIOR TO MARCH 2009, SEE APPROVED ORIGINAL MAPS ON FILE IN THE MUNICIPAL TAX ASSESSOR'S OFFICE.

2. THE AREAS, BOUNDARIES, AND DIMENSIONS SHOWN ON THESE MAPS ARE DERIVED FROM AERIAL SURVEYS, RECORDED PLANS, MAPS, DEEDS, AND WILLS AND ARE TO BE USED FOR ASSESSMENT PURPOSES ONLY.

AUGUST 2010	
JANUARY 2010	
DATE	DATE
REVISED	

HAROLD E. PELLOW & ASSOCIATES INC.
HAROLD E. PELLOW – N.J. PROFESSIONAL ENGINEER & LAND SURVEYOR, LIC. NO. 13229

TAX MAP
TOWNSHIP OF STILLWATER
SUSSEX COUNTY, NEW JERSEY
SCALE: 1" = 100' MAR. 2009
Prepared By
HAROLD E. PELLOW
NEW JERSEY PROFESSIONAL ENGINEER AND LAND SURVEYOR, LIC. #13229
HAROLD E. PELLOW & ASSOCIATES, INC.
17 PLAINS ROAD, AUGUSTA, NEW JERSEY
* TO SHOW CONDITIONS AS OF JAN. 2010

EXEMPTED LOTS			
BLOCK	LOT	ACREAGE	REASON FOR EXEMPTION
2001	1	0.42	STATE OF NEW JERSEY D E P
2001	3	0.13	TOWNSHIP OF STILLWATER
2001	4	0.26	STATE OF NEW JERSEY D E P

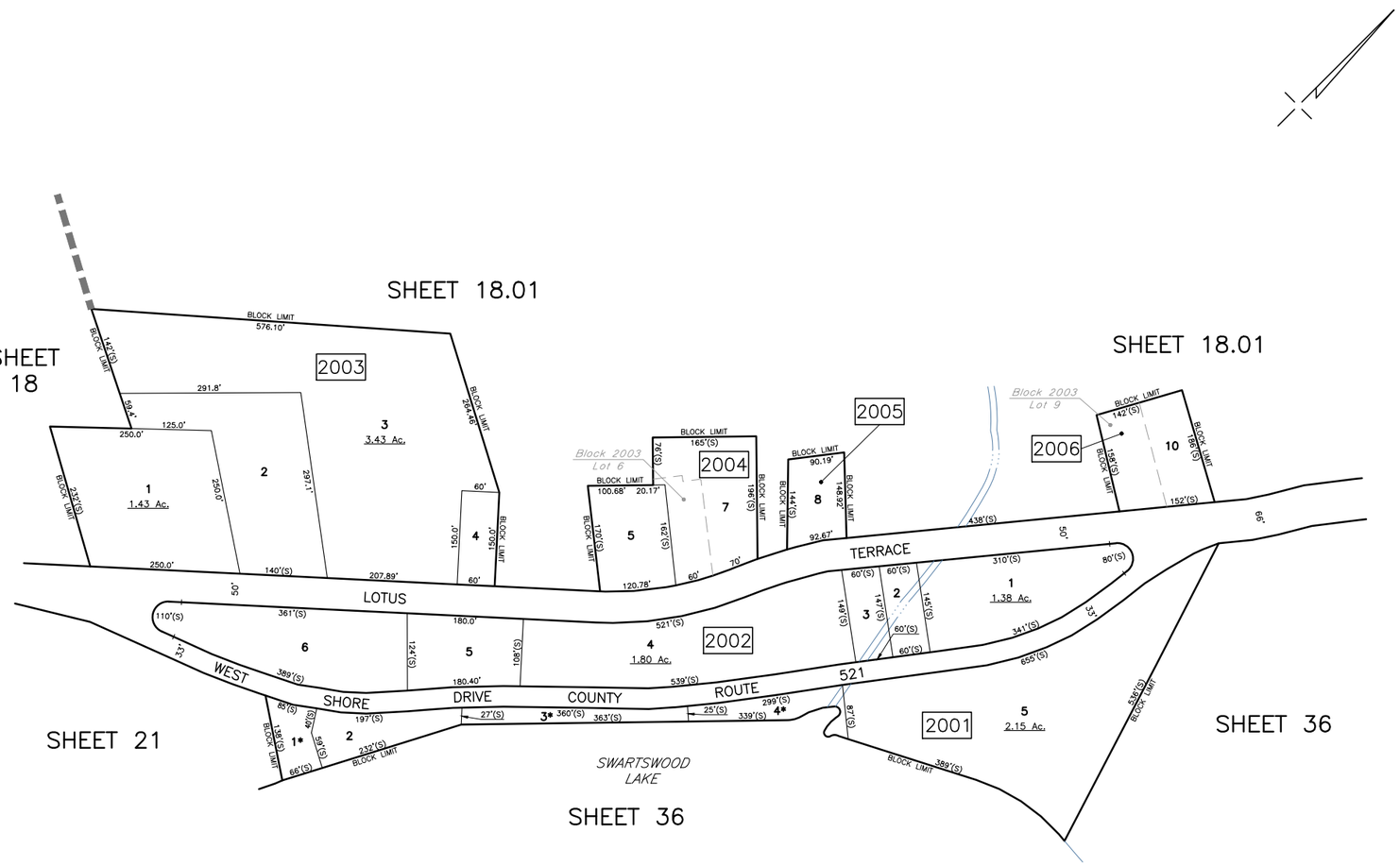

MAP REFERENCES:

1. THIS SHEET HAS BEEN REDRAWN USING COMPUTER AIDED DRAFTING/DESIGN (CAD/D) BASED ON THE MAP PREPARED BY J. L. JACOBS & COMPANY, DATED SEPT. 1962, AND THE GENERAL REVISIONS THERETO, PRIOR TO MARCH 2009. FOR REVISIONS AND CONDITIONS PRIOR TO MARCH 2009, SEE APPROVED ORIGINAL MAPS ON FILE IN THE MUNICIPAL TAX ASSESSOR'S OFFICE.

2. THE AREAS, BOUNDARIES, AND DIMENSIONS SHOWN ON THESE MAPS ARE DERIVED FROM AERIAL SURVEYS, RECORDED PLANS, MAPS, DEEDS, AND WILLS AND ARE TO BE USED FOR ASSESSMENT PURPOSES ONLY.

AUGUST 2010	
SEPTEMBER 2009	
DATE	DATE
REVISED	

HAROLD E. PELLOW & ASSOCIATES INC.
HAROLD E. PELLOW – N.J. PROFESSIONAL ENGINEER & LAND SURVEYOR, LIC. NO. 13229

TAX MAP
TOWNSHIP OF STILLWATER
SUSSEX COUNTY, NEW JERSEY
SCALE: 1" = 100' MAR. 2009
Prepared By
HAROLD E. PELLOW
NEW JERSEY PROFESSIONAL ENGINEER AND LAND SURVEYOR, LIC. #13229
HAROLD E. PELLOW & ASSOCIATES, INC.
17 PLAINS ROAD, AUGUSTA, NEW JERSEY
* TO SHOW CONDITIONS AS OF SEPT. 2009

EXEMPTED LOTS			
BLOCK	LOT	ACREAGE	REASON FOR EXEMPTION
2102	5	0.25	TOWNSHIP OF STILLWATER

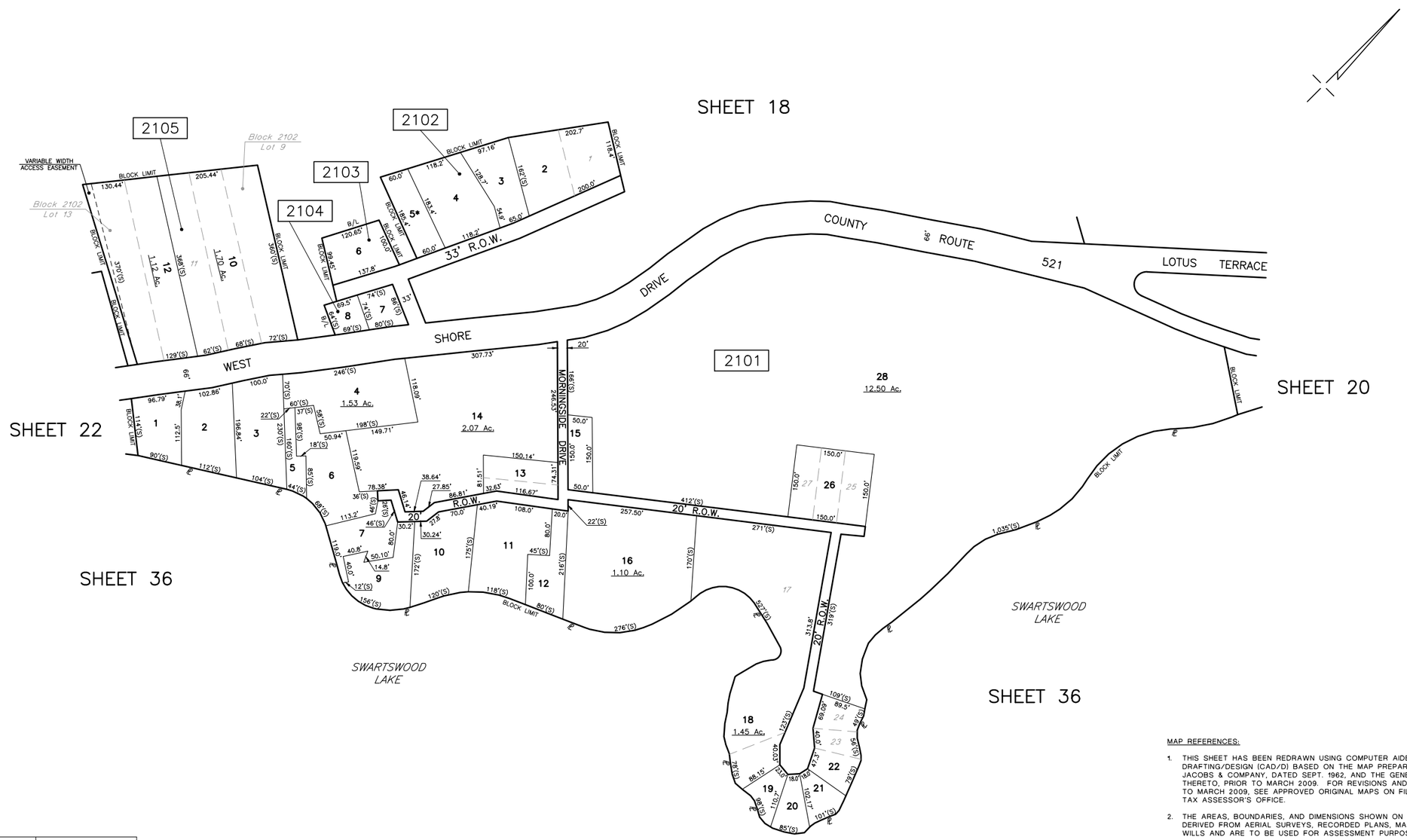

MAP REFERENCES:

1. THIS SHEET HAS BEEN REDRAWN USING COMPUTER AIDED DRAFTING/DESIGN (CAD/D) BASED ON THE MAP PREPARED BY J. L. JACOBS & COMPANY, DATED SEPT. 1962, AND THE GENERAL REVISIONS THERETO, PRIOR TO MARCH 2009. FOR REVISIONS AND CONDITIONS PRIOR TO MARCH 2009, SEE APPROVED ORIGINAL MAPS ON FILE IN THE MUNICIPAL TAX ASSESSOR'S OFFICE.

2. THE AREAS, BOUNDARIES, AND DIMENSIONS SHOWN ON THESE MAPS ARE DERIVED FROM AERIAL SURVEYS, RECORDED PLANS, MAPS, DEEDS, AND WILLS AND ARE TO BE USED FOR ASSESSMENT PURPOSES ONLY.

JUNE 2012	
AUGUST 2010	
MARCH 2010	
JANUARY 2010	
SEPTEMBER 2009	
DATE	DATE
REVISED	

HAROLD E. PELLOW & ASSOCIATES INC.
HAROLD E. PELLOW – N.J. PROFESSIONAL ENGINEER & LAND SURVEYOR, LIC. NO. 13229

TAX MAP
TOWNSHIP OF STILLWATER
SUSSEX COUNTY, NEW JERSEY
SCALE: 1" = 100' MAR. 2009
Prepared By
HAROLD E. PELLOW
NEW JERSEY PROFESSIONAL ENGINEER AND LAND SURVEYOR, LIC. #13229
HAROLD E. PELLOW & ASSOCIATES, INC.
17 PLAINS ROAD, AUGUSTA, NEW JERSEY
* TO SHOW CONDITIONS AS OF JUNE 2012

EXEMPTED LOTS			
BLOCK	LOT	ACREAGE	REASON FOR EXEMPTION
2201	1	2.18	TOWNSHIP OF STILLWATER
2201	17	0.39	GIRL SCOUTS WASHINGTON ROCK COUNCIL
2201	19	1.99	STATE OF NEW JERSEY D E P

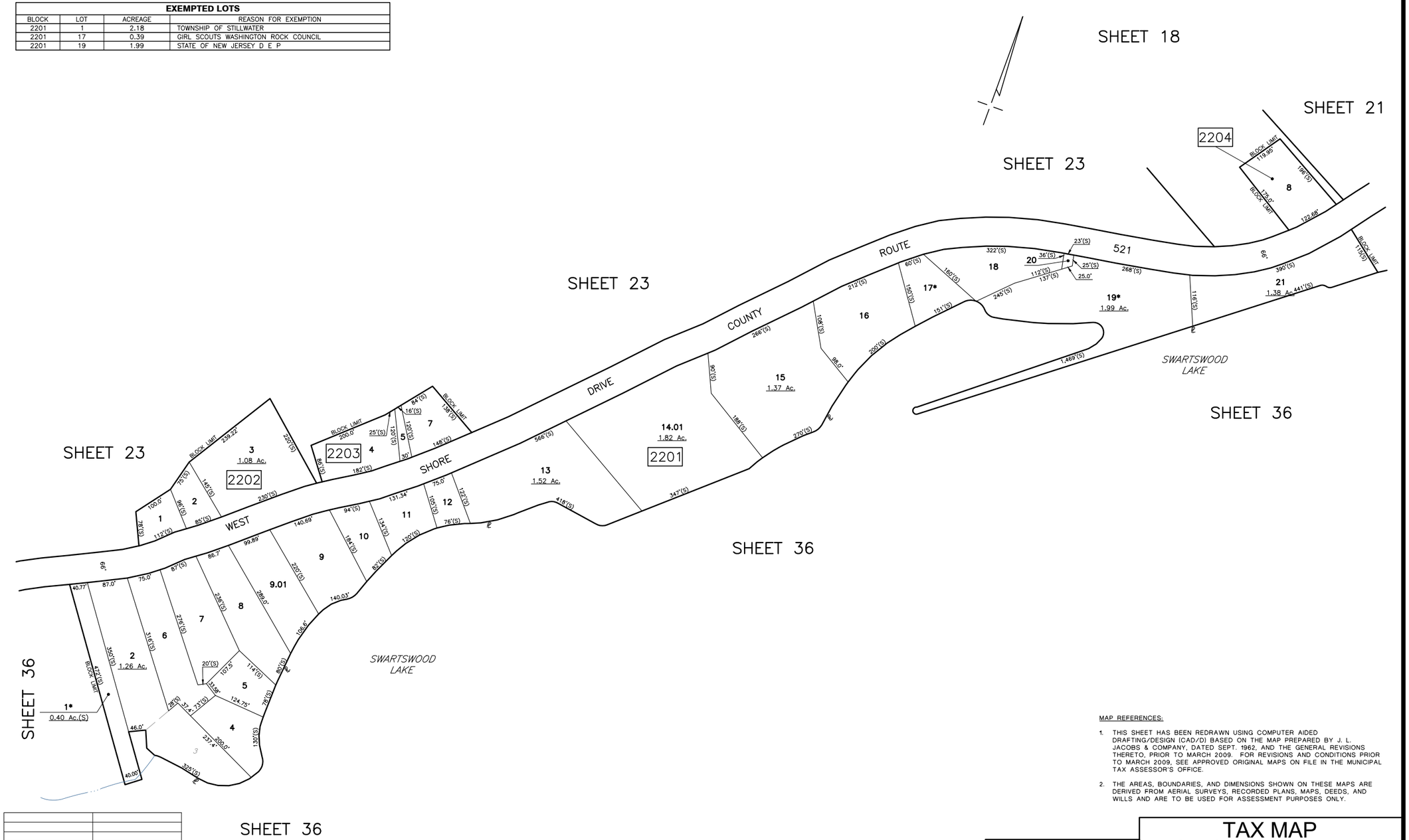

MAP REFERENCES:

1. THIS SHEET HAS BEEN REDRAWN USING COMPUTER AIDED DRAFTING/DESIGN (CAD/D) BASED ON THE MAP PREPARED BY J. L. JACOBS & COMPANY, DATED SEPT. 1962, AND THE GENERAL REVISIONS THERETO, PRIOR TO MARCH 2009. FOR REVISIONS AND CONDITIONS PRIOR TO MARCH 2009, SEE APPROVED ORIGINAL MAPS ON FILE IN THE MUNICIPAL TAX ASSESSOR'S OFFICE.

2. THE AREAS, BOUNDARIES, AND DIMENSIONS SHOWN ON THESE MAPS ARE DERIVED FROM AERIAL SURVEYS, RECORDED PLANS, MAPS, DEEDS, AND WILLS AND ARE TO BE USED FOR ASSESSMENT PURPOSES ONLY.

AUGUST 2010	
SEPTEMBER 2009	
DATE	DATE
REVISED	

HAROLD E. PELLOW & ASSOCIATES INC.
HAROLD E. PELLOW – N.J. PROFESSIONAL ENGINEER & LAND SURVEYOR, LIC. NO. 13229

TAX MAP
TOWNSHIP OF STILLWATER
SUSSEX COUNTY, NEW JERSEY
SCALE: 1" = 100' MAR. 2009
Prepared By
HAROLD E. PELLOW
NEW JERSEY PROFESSIONAL ENGINEER AND LAND SURVEYOR, LIC. #13229
HAROLD E. PELLOW & ASSOCIATES, INC.
17 PLAINS ROAD, AUGUSTA, NEW JERSEY
* TO SHOW CONDITIONS AS OF SEPT. 2009

EXEMPTED LOTS			
BLOCK	LOT	ACREAGE	REASON FOR EXEMPTION
2301	2.01	76.15	GIRL SCOUTS WASHINGTON ROCK COUNCIL
2301	2.02	1.45	STATE OF NEW JERSEY D E P
2301	3	180.00	GIRL SCOUTS WASHINGTON ROCK COUNCIL
2301	5.01	26.42	GIRL SCOUTS WASHINGTON ROCK COUNCIL
2301	5.02	2.98	GIRL SCOUTS WASHINGTON ROCK COUNCIL
2301	8	36.43	STATE OF NEW JERSEY D E P
2301	8.01	2.87	STATE OF NEW JERSEY D E P
2301	8.02	3.00	STATE OF NEW JERSEY D E P
2301	13	0.98	TOWNSHIP OF STILLWATER
2301	51	37.60	GIRL SCOUTS WASHINGTON ROCK COUNCIL

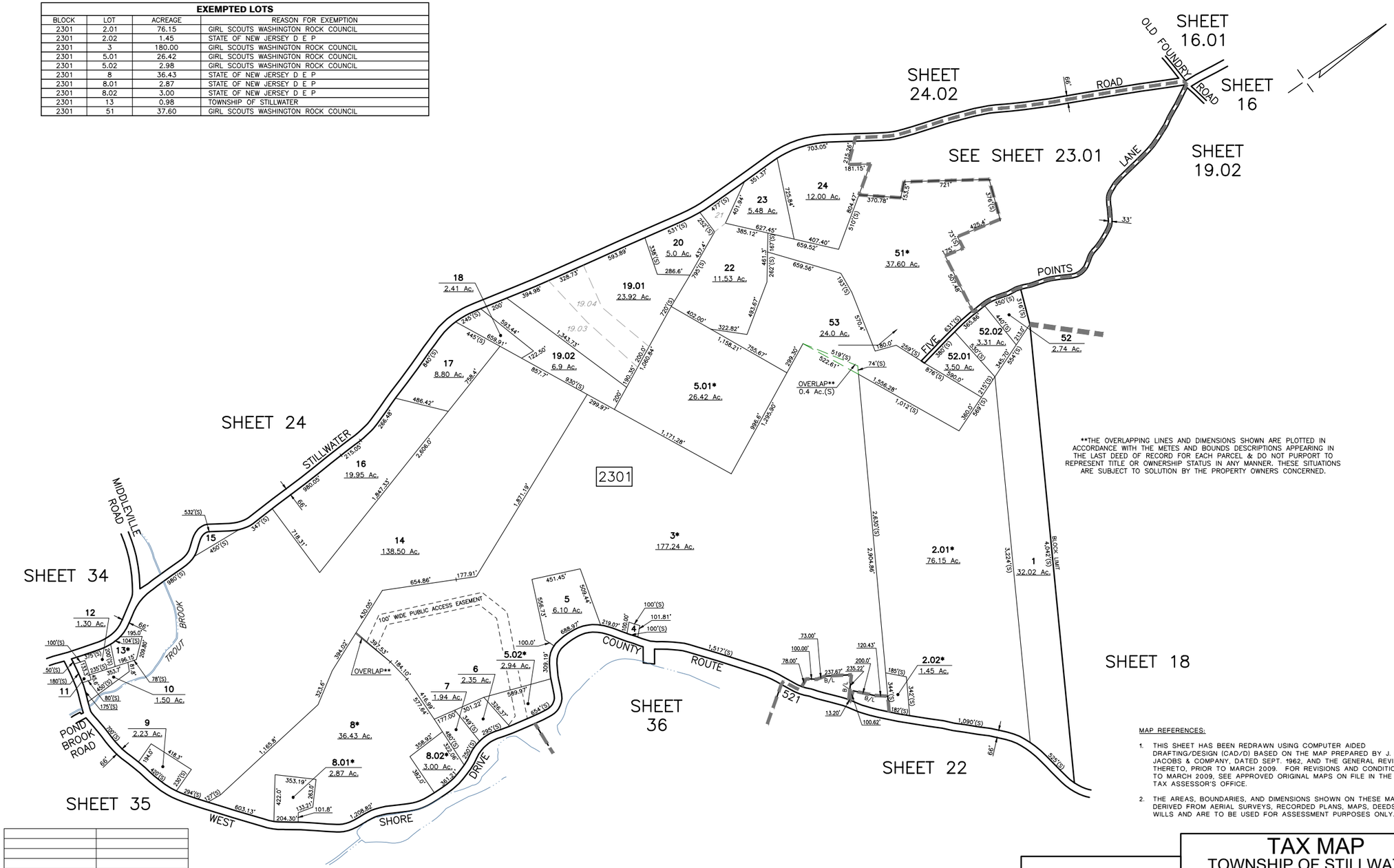

**THE OVERLAPPING LINES AND DIMENSIONS SHOWN ARE PLOTTED IN ACCORDANCE WITH THE METES AND BOUNDS DESCRIPTIONS APPEARING IN THE LAST DEED OF RECORD FOR EACH PARCEL & DO NOT PURPORT TO REPRESENT TITLE OR OWNERSHIP STATUS IN ANY MANNER. THESE SITUATIONS ARE SUBJECT TO SOLUTION BY THE PROPERTY OWNERS CONCERNED.

MAP REFERENCES:

1. THIS SHEET HAS BEEN REDRAWN USING COMPUTER AIDED DRAFTING/DESIGN (CAD/D) BASED ON THE MAP PREPARED BY J. L. JACOBS & COMPANY, DATED SEPT. 1962, AND THE GENERAL REVISIONS THERETO, PRIOR TO MARCH 2009. FOR REVISIONS AND CONDITIONS PRIOR TO MARCH 2009, SEE APPROVED ORIGINAL MAPS ON FILE IN THE MUNICIPAL TAX ASSESSOR'S OFFICE.
2. THE AREAS, BOUNDARIES, AND DIMENSIONS SHOWN ON THESE MAPS ARE DERIVED FROM AERIAL SURVEYS, RECORDED PLANS, MAPS, DEEDS, AND WILLS AND ARE TO BE USED FOR ASSESSMENT PURPOSES ONLY.

AUGUST 2010	
SEPTEMBER 2009	
DATE	DATE
REVISED	

HAROLD E. PELLOW & ASSOCIATES INC.
HAROLD E. PELLOW – N.J. PROFESSIONAL ENGINEER & LAND SURVEYOR, LIC. NO. 13229

TAX MAP
TOWNSHIP OF STILLWATER
SUSSEX COUNTY, NEW JERSEY
SCALE: 1" = 400' MAR. 2009
Prepared By
HAROLD E. PELLOW
NEW JERSEY PROFESSIONAL ENGINEER AND LAND SURVEYOR, LIC. #13229
HAROLD E. PELLOW & ASSOCIATES, INC.
17 PLAINS ROAD, AUGUSTA, NEW JERSEY
* TO SHOW CONDITIONS AS OF SEPT. 2009

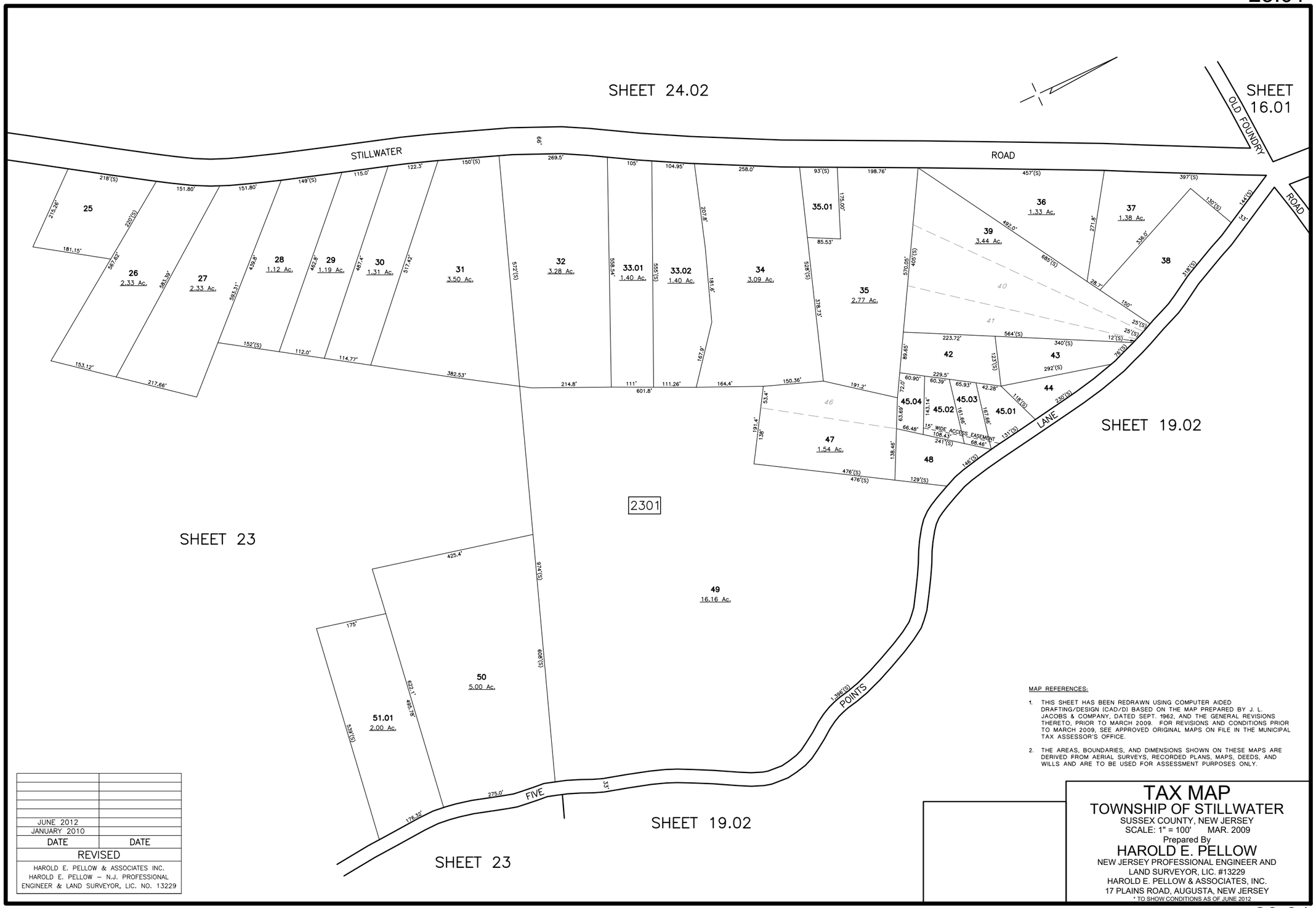

MAP REFERENCES:

1. THIS SHEET HAS BEEN REDRAWN USING COMPUTER AIDED DRAFTING/DESIGN (CAD/D) BASED ON THE MAP PREPARED BY J. L. JACOBS & COMPANY, DATED SEPT. 1962, AND THE GENERAL REVISIONS THERETO, PRIOR TO MARCH 2009. FOR REVISIONS AND CONDITIONS PRIOR TO MARCH 2009, SEE APPROVED ORIGINAL MAPS ON FILE IN THE MUNICIPAL TAX ASSESSOR'S OFFICE.

2. THE AREAS, BOUNDARIES, AND DIMENSIONS SHOWN ON THESE MAPS ARE DERIVED FROM AERIAL SURVEYS, RECORDED PLANS, MAPS, DEEDS, AND WILLS AND ARE TO BE USED FOR ASSESSMENT PURPOSES ONLY.

JUNE 2012	
JANUARY 2010	
DATE	DATE
REVISED	

HAROLD E. PELLOW & ASSOCIATES INC.
HAROLD E. PELLOW – N.J. PROFESSIONAL ENGINEER & LAND SURVEYOR, LIC. NO. 13229

TAX MAP
TOWNSHIP OF STILLWATER
SUSSEX COUNTY, NEW JERSEY
SCALE: 1" = 100' MAR. 2009
Prepared By
HAROLD E. PELLOW
NEW JERSEY PROFESSIONAL ENGINEER AND LAND SURVEYOR, LIC. #13229
HAROLD E. PELLOW & ASSOCIATES, INC.
17 PLAINS ROAD, AUGUSTA, NEW JERSEY
* TO SHOW CONDITIONS AS OF JUNE 2012

EXEMPT LOTS			
BLOCK	LOT	ACREAGE	REASON FOR EXEMPTION
2401	14	114.12	STATE OF NEW JERSEY D E P
2401	39.01	66.39	STATE OF NEW JERSEY D E P
2401	42	57.96	STATE OF NEW JERSEY D E P
2401	45	12.68	STATE OF NEW JERSEY D E P
2401	46	13.71	STATE OF NEW JERSEY D E P

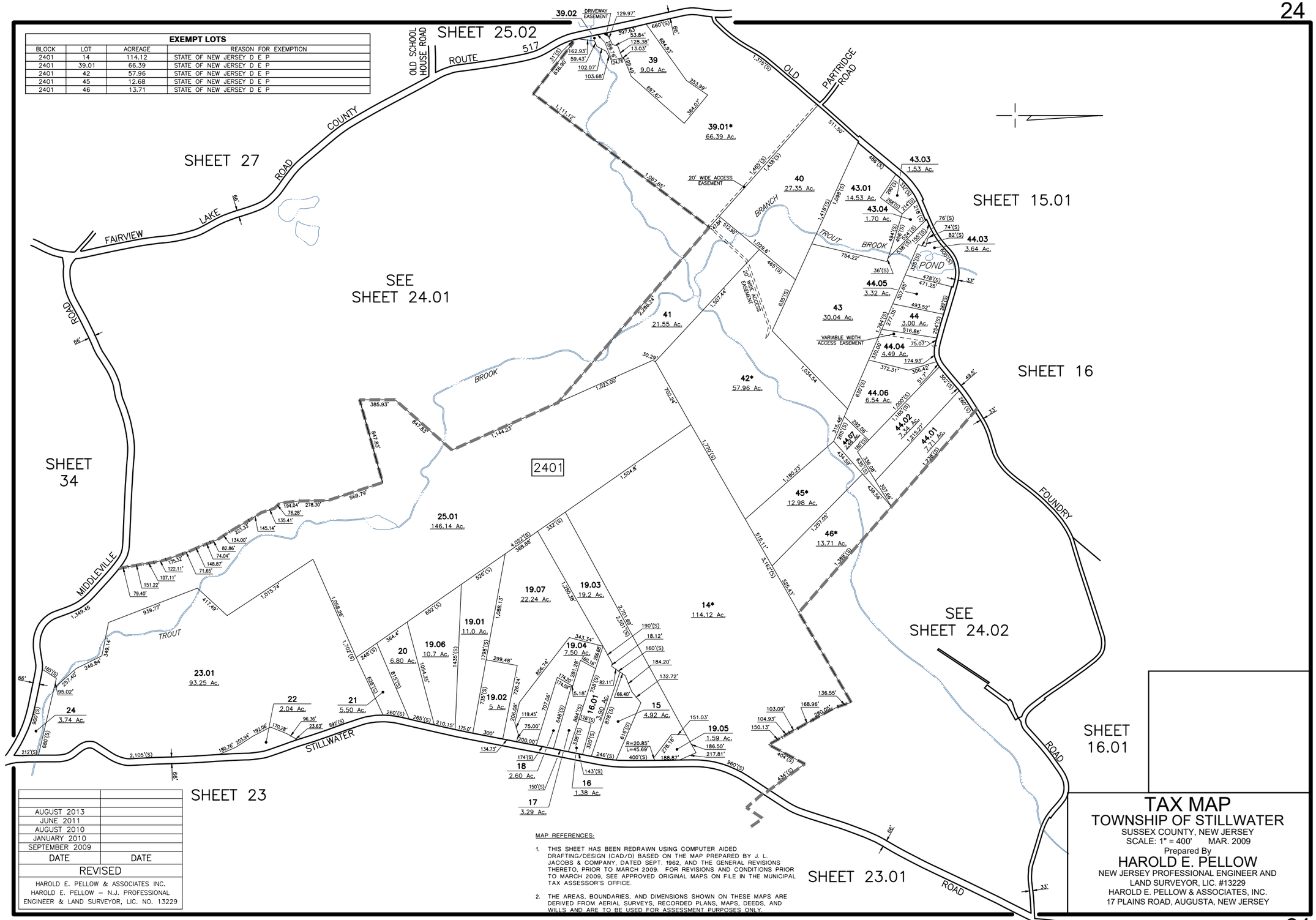

AUGUST 2013	
JUNE 2011	
AUGUST 2010	
JANUARY 2010	
SEPTEMBER 2009	
DATE	DATE
REVISED	

HAROLD E. PELLOW & ASSOCIATES INC.
HAROLD E. PELLOW – N.J. PROFESSIONAL ENGINEER & LAND SURVEYOR, LIC. NO. 13229

MAP REFERENCES:

1. THIS SHEET HAS BEEN REDRAWN USING COMPUTER AIDED DRAFTING/DESIGN (CAD/D) BASED ON THE MAP PREPARED BY J. L. JACOBS & COMPANY, DATED SEPT. 1962, AND THE GENERAL REVISIONS THERETO, PRIOR TO MARCH 2009. FOR REVISIONS AND CONDITIONS PRIOR TO MARCH 2009, SEE APPROVED ORIGINAL MAPS ON FILE IN THE MUNICIPAL TAX ASSESSOR'S OFFICE.

2. THE AREAS, BOUNDARIES, AND DIMENSIONS SHOWN ON THESE MAPS ARE DERIVED FROM AERIAL SURVEYS, RECORDED PLANS, MAPS, DEEDS, AND WILLS AND ARE TO BE USED FOR ASSESSMENT PURPOSES ONLY.

TAX MAP
TOWNSHIP OF STILLWATER
SUSSEX COUNTY, NEW JERSEY
SCALE: 1" = 400' MAR. 2009
Prepared By
HAROLD E. PELLOW
NEW JERSEY PROFESSIONAL ENGINEER AND LAND SURVEYOR, LIC. #13229
HAROLD E. PELLOW & ASSOCIATES, INC.
17 PLAINS ROAD, AUGUSTA, NEW JERSEY

AUGUST 2013	
DATE	DATE
REVISED	

HAROLD E. PELLOW & ASSOCIATES INC.
HAROLD E. PELLOW – N.J. PROFESSIONAL ENGINEER & LAND SURVEYOR, LIC. NO. 13229

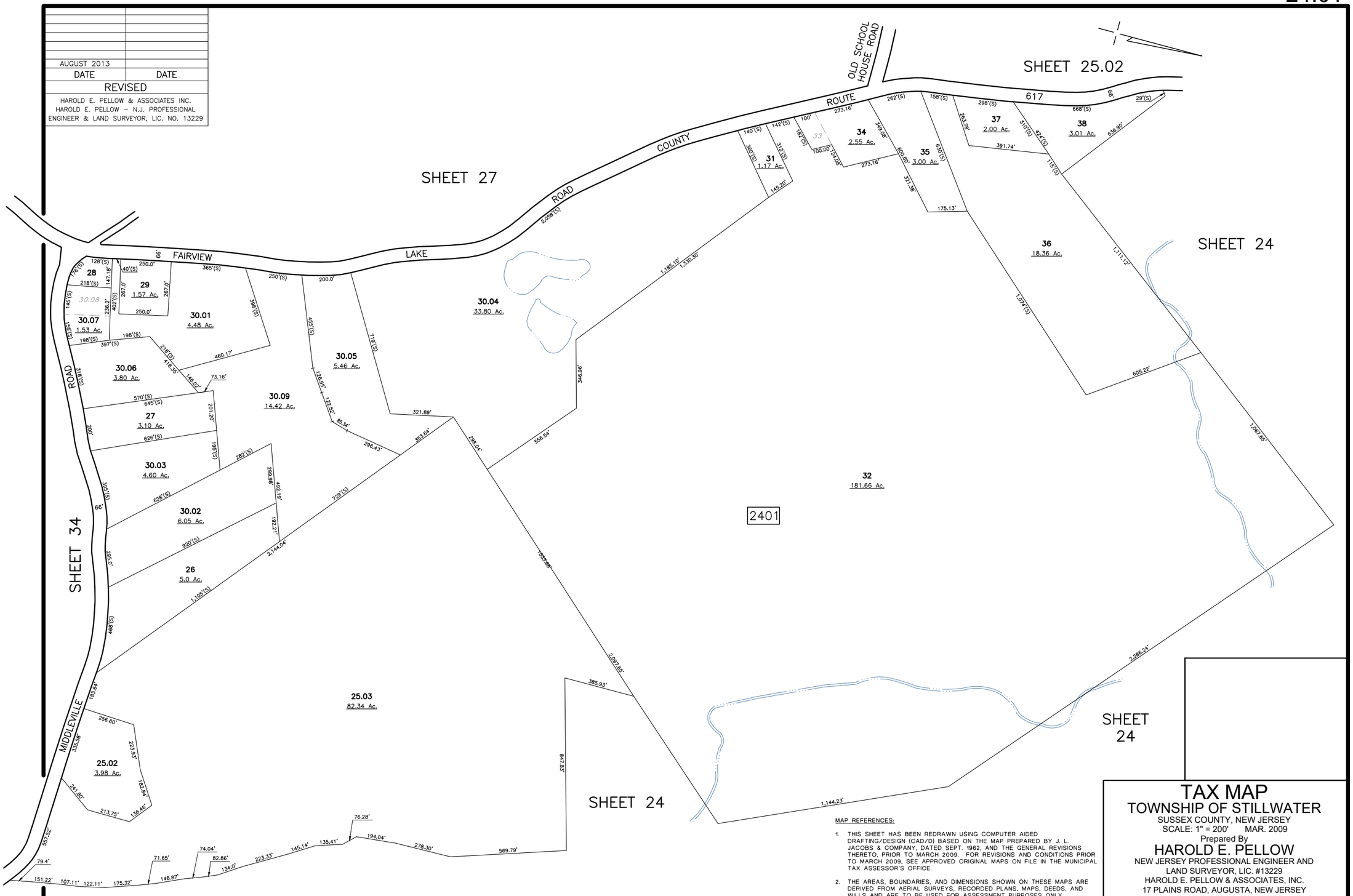

MAP REFERENCES:

1. THIS SHEET HAS BEEN REDRAWN USING COMPUTER AIDED DRAFTING/DESIGN (CAD/D) BASED ON THE MAP PREPARED BY J. L. JACOBS & COMPANY, DATED SEPT. 1962, AND THE GENERAL REVISIONS THERETO, PRIOR TO MARCH 2009. FOR REVISIONS AND CONDITIONS PRIOR TO MARCH 2009, SEE APPROVED ORIGINAL MAPS ON FILE IN THE MUNICIPAL TAX ASSESSOR'S OFFICE.

2. THE AREAS, BOUNDARIES, AND DIMENSIONS SHOWN ON THESE MAPS ARE DERIVED FROM AERIAL SURVEYS, RECORDED PLANS, MAPS, DEEDS, AND WILLS AND ARE TO BE USED FOR ASSESSMENT PURPOSES ONLY.

TAX MAP
TOWNSHIP OF STILLWATER
SUSSEX COUNTY, NEW JERSEY
SCALE: 1" = 200' MAR. 2009
Prepared By
HAROLD E. PELLOW
NEW JERSEY PROFESSIONAL ENGINEER AND LAND SURVEYOR, LIC. #13229
HAROLD E. PELLOW & ASSOCIATES, INC.
17 PLAINS ROAD, AUGUSTA, NEW JERSEY

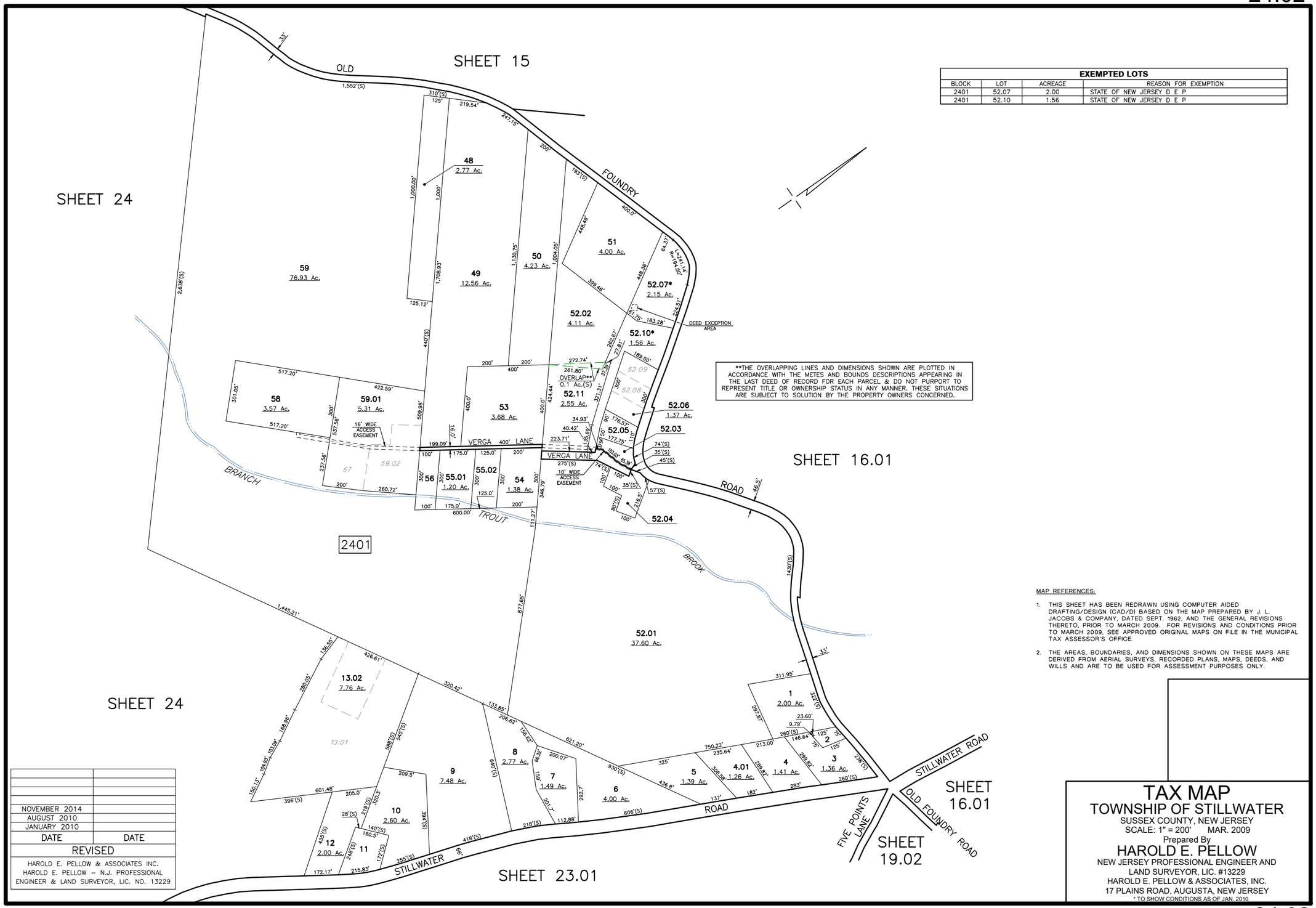

EXEMPTED LOTS			
BLOCK	LOT	ACREAGE	REASON FOR EXEMPTION
2401	52.07	2.00	STATE OF NEW JERSEY D E P
2401	52.10	1.56	STATE OF NEW JERSEY D E P

**THE OVERLAPPING LINES AND DIMENSIONS SHOWN ARE PLOTTED IN ACCORDANCE WITH THE METES AND BOUNDS DESCRIPTIONS APPEARING IN THE LAST DEED OF RECORD FOR EACH PARCEL & DO NOT PURPORT TO REPRESENT TITLE OR OWNERSHIP STATUS IN ANY MANNER. THESE SITUATIONS ARE SUBJECT TO SOLUTION BY THE PROPERTY OWNERS CONCERNED.

MAP REFERENCES:

1. THIS SHEET HAS BEEN REDRAWN USING COMPUTER AIDED DRAFTING/DESIGN (CAD/D) BASED ON THE MAP PREPARED BY J. L. JACOBS & COMPANY, DATED SEPT. 1962, AND THE GENERAL REVISIONS THERETO, PRIOR TO MARCH 2009. FOR REVISIONS AND CONDITIONS PRIOR TO MARCH 2009, SEE APPROVED ORIGINAL MAPS ON FILE IN THE MUNICIPAL TAX ASSESSOR'S OFFICE.
2. THE AREAS, BOUNDARIES, AND DIMENSIONS SHOWN ON THESE MAPS ARE DERIVED FROM AERIAL SURVEYS, RECORDED PLANS, MAPS, DEEDS, AND WILLS AND ARE TO BE USED FOR ASSESSMENT PURPOSES ONLY.

NOVEMBER 2014	
AUGUST 2010	
JANUARY 2010	
DATE	DATE

REVISED

HAROLD E. PELLOW & ASSOCIATES INC.
HAROLD E. PELLOW – N.J. PROFESSIONAL ENGINEER & LAND SURVEYOR, LIC. NO. 13229

TAX MAP
TOWNSHIP OF STILLWATER
SUSSEX COUNTY, NEW JERSEY
SCALE: 1" = 200' MAR. 2009
Prepared By
HAROLD E. PELLOW
NEW JERSEY PROFESSIONAL ENGINEER AND LAND SURVEYOR, LIC. #13229
HAROLD E. PELLOW & ASSOCIATES, INC.
17 PLAINS ROAD, AUGUSTA, NEW JERSEY
* TO SHOW CONDITIONS AS OF JAN. 2010

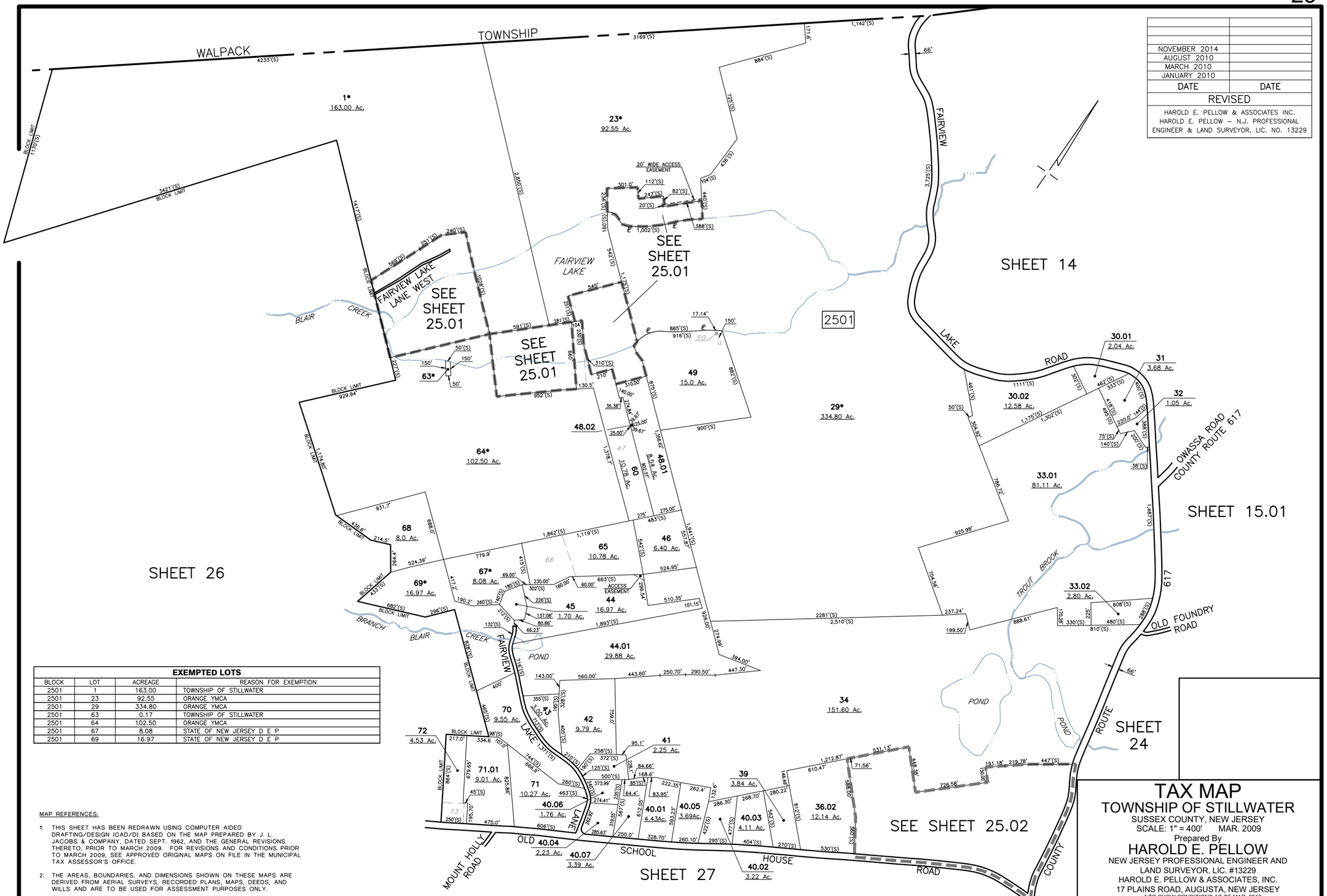

NOVEMBER 2014	
AUGUST 2010	
MARCH 2010	
JANUARY 2010	
DATE	DATE

REVISED

HAROLD E. PELLOW & ASSOCIATES INC.
HAROLD E. PELLOW – N.J. PROFESSIONAL ENGINEER & LAND SURVEYOR, LIC. NO. 13229

EXEMPTED LOTS

BLOCK	LOT	ACREAGE	REASON FOR EXEMPTION
2501	1	163.00	TOWNSHIP OF STILLWATER
2501	23	92.55	ORANGE YMCA
2501	29	334.80	ORANGE YMCA
2501	63	0.17	TOWNSHIP OF STILLWATER
2501	64	102.50	ORANGE YMCA
2501	67	8.08	STATE OF NEW JERSEY D E P
2501	69	16.97	STATE OF NEW JERSEY D E P

MAP REFERENCES:

1. THIS SHEET HAS BEEN REDRAWN USING COMPUTER AIDED DRAFTING/DESIGN (CAD/D) BASED ON THE MAP PREPARED BY J. L. JACOBS & COMPANY, DATED SEPT. 1962, AND THE GENERAL REVISIONS THERETO, PRIOR TO MARCH 2009. FOR REVISIONS AND CONDITIONS PRIOR TO MARCH 2009, SEE APPROVED ORIGINAL MAPS ON FILE IN THE MUNICIPAL TAX ASSESSOR'S OFFICE.

2. THE AREAS, BOUNDARIES, AND DIMENSIONS SHOWN ON THESE MAPS ARE DERIVED FROM AERIAL SURVEYS, RECORDED PLANS, MAPS, DEEDS, AND WILLS AND ARE TO BE USED FOR ASSESSMENT PURPOSES ONLY.

TAX MAP
TOWNSHIP OF STILLWATER

SUSSEX COUNTY, NEW JERSEY
SCALE: 1" = 400' MAR. 2009
Prepared By
HAROLD E. PELLOW
NEW JERSEY PROFESSIONAL ENGINEER AND LAND SURVEYOR, LIC. #13229
HAROLD E. PELLOW & ASSOCIATES, INC.
17 PLAINS ROAD, AUGUSTA, NEW JERSEY
* TO SHOW CONDITIONS AS OF MAR. 2010

EXEMPTED LOTS			
BLOCK	LOT	ACREAGE	REASON FOR EXEMPTION
2501	12	5.14	RIDGE & VALLEY CONSERV, INC
2501	62	9.12	FAIRVIEW LAKE & WATERSHED CON FOUND

NOVEMBER 2014	
AUGUST 2010	
DATE	DATE
REVISED	

HAROLD E. PELLOW & ASSOCIATES INC.
HAROLD E. PELLOW – N.J. PROFESSIONAL ENGINEER & LAND SURVEYOR, LIC. NO. 13229

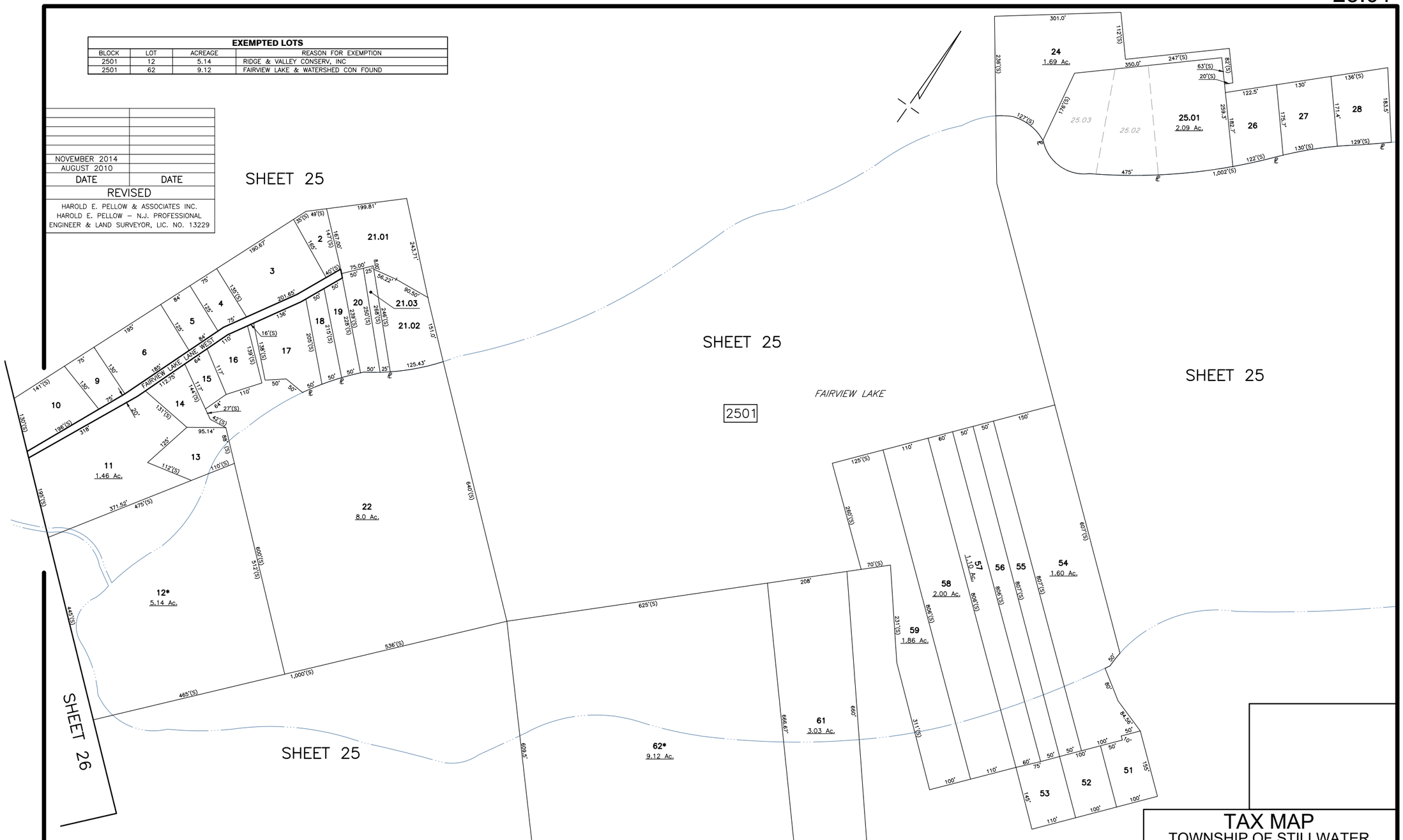

MAP REFERENCES:

1. THIS SHEET HAS BEEN REDRAWN USING COMPUTER AIDED DRAFTING/DESIGN (CAD/D) BASED ON THE MAP PREPARED BY J. L. JACOBS & COMPANY, DATED SEPT. 1962, AND THE GENERAL REVISIONS THERETO, PRIOR TO MARCH 2009. FOR REVISIONS AND CONDITIONS PRIOR TO MARCH 2009, SEE APPROVED ORIGINAL MAPS ON FILE IN THE MUNICIPAL TAX ASSESSOR'S OFFICE.

2. THE AREAS, BOUNDARIES, AND DIMENSIONS SHOWN ON THESE MAPS ARE DERIVED FROM AERIAL SURVEYS, RECORDED PLANS, MAPS, DEEDS, AND WILLS AND ARE TO BE USED FOR ASSESSMENT PURPOSES ONLY.

TAX MAP
TOWNSHIP OF STILLWATER
SUSSEX COUNTY, NEW JERSEY
SCALE: 1" = 100' MAR. 2009
Prepared By
HAROLD E. PELLOW
NEW JERSEY PROFESSIONAL ENGINEER AND LAND SURVEYOR, LIC. #13229
HAROLD E. PELLOW & ASSOCIATES, INC.
17 PLAINS ROAD, AUGUSTA, NEW JERSEY
* TO SHOW CONDITIONS AS OF MAR. 2009

MAP REFERENCES:

1. THIS SHEET HAS BEEN REDRAWN USING COMPUTER AIDED DRAFTING/DESIGN (CAD/D) BASED ON THE MAP PREPARED BY J. L. JACOBS & COMPANY, DATED SEPT. 1962, AND THE GENERAL REVISIONS THERETO, PRIOR TO MARCH 2009. FOR REVISIONS AND CONDITIONS PRIOR TO MARCH 2009, SEE APPROVED ORIGINAL MAPS ON FILE IN THE MUNICIPAL TAX ASSESSOR'S OFFICE.

2. THE AREAS, BOUNDARIES, AND DIMENSIONS SHOWN ON THESE MAPS ARE DERIVED FROM AERIAL SURVEYS, RECORDED PLANS, MAPS, DEEDS, AND WILLS AND ARE TO BE USED FOR ASSESSMENT PURPOSES ONLY.

TAX MAP
TOWNSHIP OF STILLWATER
SUSSEX COUNTY, NEW JERSEY
SCALE: 1" = 100' MAR. 2009
Prepared By
HAROLD E. PELLOW
NEW JERSEY PROFESSIONAL ENGINEER AND
LAND SURVEYOR, LIC. #13229
HAROLD E. PELLOW & ASSOCIATES, INC.
17 PLAINS ROAD, AUGUSTA, NEW JERSEY
* TO SHOW CONDITIONS AS OF MAR. 2009

AUGUST 2013	
JANUARY 2013	
AUGUST 2010	
MARCH 2010	
JANUARY 2010	
DATE	DATE
REVISED	

HAROLD E. PELLOW & ASSOCIATES INC.
HAROLD E. PELLOW – N.J. PROFESSIONAL ENGINEER & LAND SURVEYOR, LIC. NO. 13229

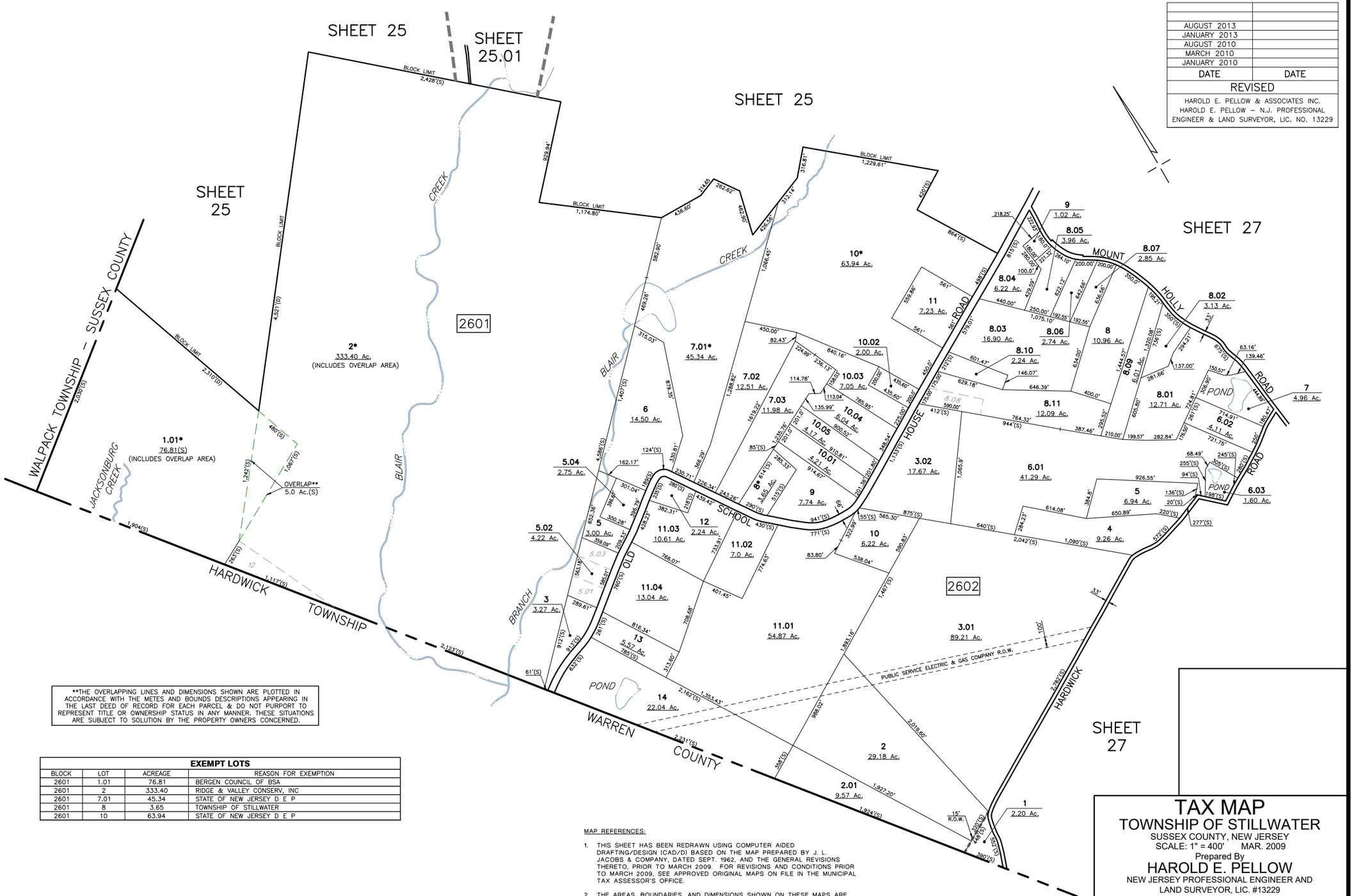

**THE OVERLAPPING LINES AND DIMENSIONS SHOWN ARE PLOTTED IN ACCORDANCE WITH THE METES AND BOUNDS DESCRIPTIONS APPEARING IN THE LAST DEED OF RECORD FOR EACH PARCEL & DO NOT PURPORT TO REPRESENT TITLE OR OWNERSHIP STATUS IN ANY MANNER. THESE SITUATIONS ARE SUBJECT TO SOLUTION BY THE PROPERTY OWNERS CONCERNED.

EXEMPT LOTS

BLOCK	LOT	ACREAGE	REASON FOR EXEMPTION
2601	1.01	76.81	BERGEN COUNCIL OF BSA
2601	2	333.40	RIDGE & VALLEY CONSERV, INC
2601	7.01	45.34	STATE OF NEW JERSEY D E P
2601	8	3.65	TOWNSHIP OF STILLWATER
2601	10	63.94	STATE OF NEW JERSEY D E P

MAP REFERENCES:

1. THIS SHEET HAS BEEN REDRAWN USING COMPUTER AIDED DRAFTING/DESIGN (CAD/D) BASED ON THE MAP PREPARED BY J. L. JACOBS & COMPANY, DATED SEPT. 1962, AND THE GENERAL REVISIONS THERETO, PRIOR TO MARCH 2009. FOR REVISIONS AND CONDITIONS PRIOR TO MARCH 2009, SEE APPROVED ORIGINAL MAPS ON FILE IN THE MUNICIPAL TAX ASSESSOR'S OFFICE.

2. THE AREAS, BOUNDARIES, AND DIMENSIONS SHOWN ON THESE MAPS ARE DERIVED FROM AERIAL SURVEYS, RECORDED PLANS, MAPS, DEEDS, AND WILLS AND ARE TO BE USED FOR ASSESSMENT PURPOSES ONLY.

TAX MAP
TOWNSHIP OF STILLWATER
SUSSEX COUNTY, NEW JERSEY
SCALE: 1" = 400' MAR. 2009
Prepared By
HAROLD E. PELLOW
NEW JERSEY PROFESSIONAL ENGINEER AND LAND SURVEYOR, LIC. #13229
HAROLD E. PELLOW & ASSOCIATES, INC.
17 PLAINS ROAD, AUGUSTA, NEW JERSEY

JUNE 2012	
JANUARY 2010	
DATE	DATE
REVISED	

HAROLD E. PELLOW & ASSOCIATES INC.
HAROLD E. PELLOW – N.J. PROFESSIONAL ENGINEER & LAND SURVEYOR, LIC. NO. 13229

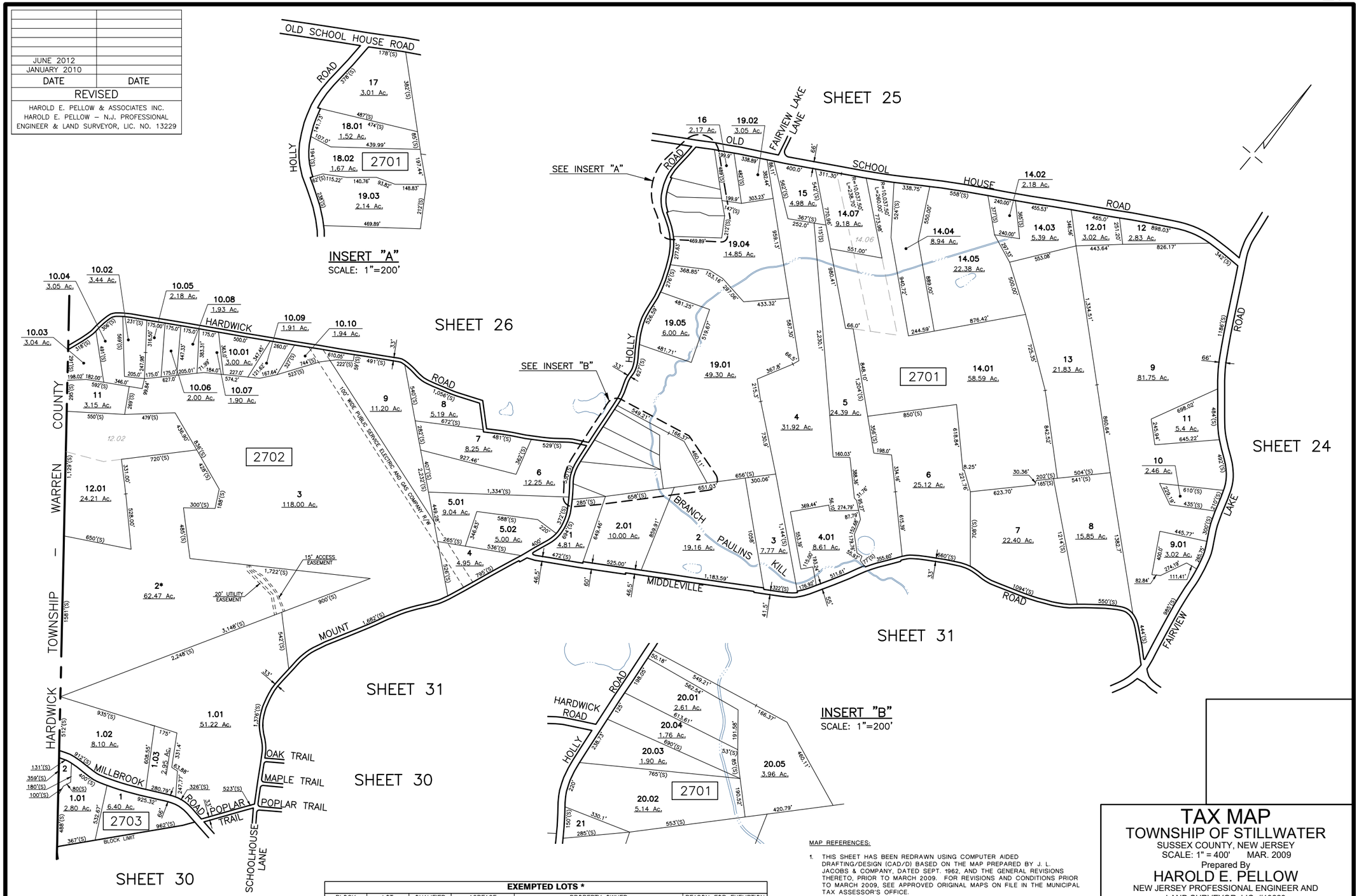

EXEMPTED LOTS *

BLOCK	LOT	QUALIFIER	ACREAGE	PROPERTY OWNER	REASON FOR EXEMPTION
2702	2	N/A	62.47	THE NATURE CONSERVANCY	OPEN SPACE

MAP REFERENCES:

1. THIS SHEET HAS BEEN REDRAWN USING COMPUTER AIDED DRAFTING/DESIGN (CAD/D) BASED ON THE MAP PREPARED BY J. L. JACOBS & COMPANY, DATED SEPT. 1962, AND THE GENERAL REVISIONS THERETO, PRIOR TO MARCH 2009. FOR REVISIONS AND CONDITIONS PRIOR TO MARCH 2009, SEE APPROVED ORIGINAL MAPS ON FILE IN THE MUNICIPAL TAX ASSESSOR'S OFFICE.

2. THE AREAS, BOUNDARIES, AND DIMENSIONS SHOWN ON THESE MAPS ARE DERIVED FROM AERIAL SURVEYS, RECORDED PLANS, MAPS, DEEDS, AND WILLS AND ARE TO BE USED FOR ASSESSMENT PURPOSES ONLY.

TAX MAP
TOWNSHIP OF STILLWATER
SUSSEX COUNTY, NEW JERSEY
SCALE: 1" = 400' MAR. 2009
Prepared By
HAROLD E. PELLOW
NEW JERSEY PROFESSIONAL ENGINEER AND LAND SURVEYOR, LIC. #13229
HAROLD E. PELLOW & ASSOCIATES, INC.
17 PLAINS ROAD, AUGUSTA, NEW JERSEY
* TO SHOW CONDITIONS AS OF JUNE 2012

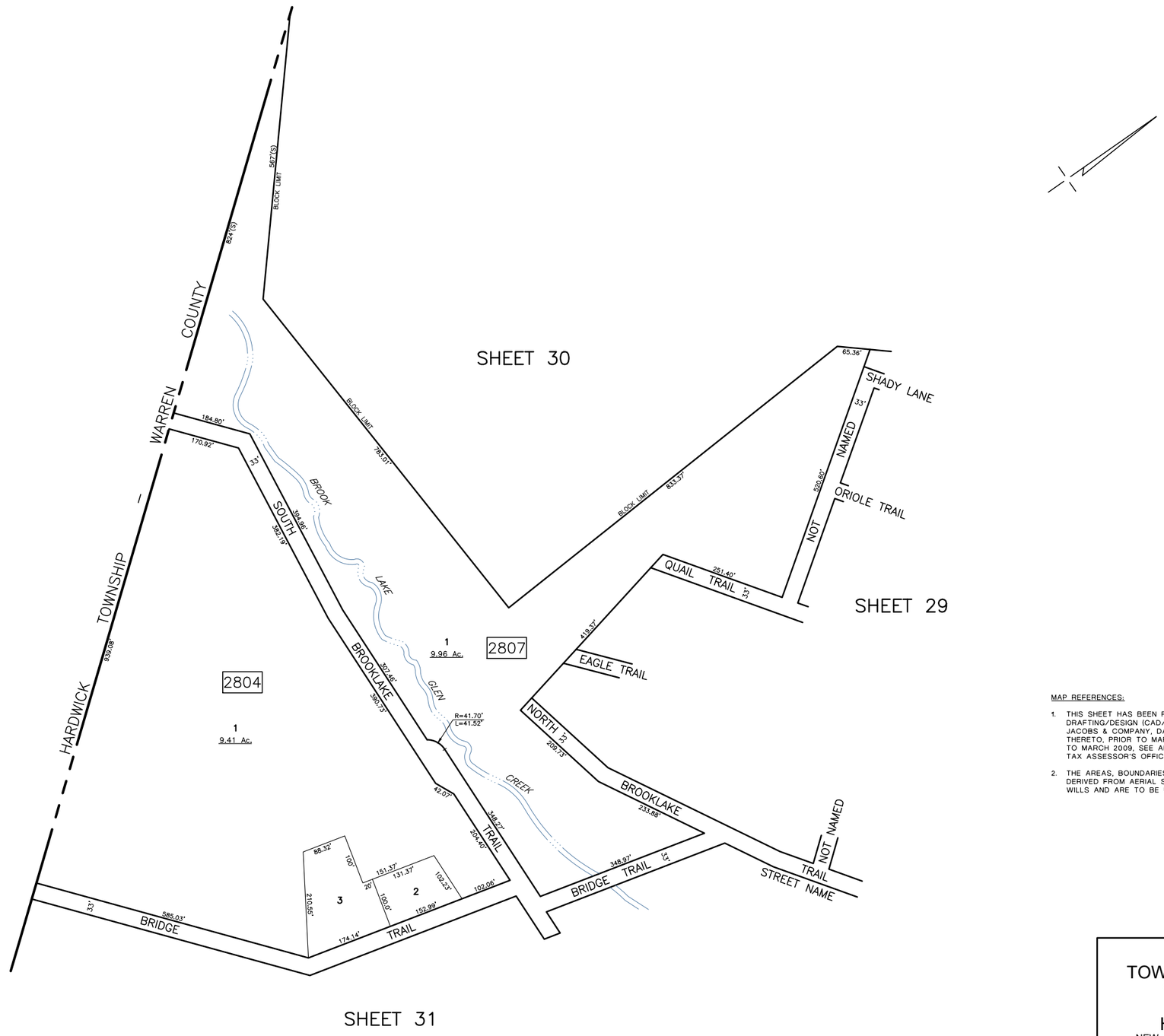

MAP REFERENCES:

1. THIS SHEET HAS BEEN REDRAWN USING COMPUTER AIDED DRAFTING/DESIGN (CAD/D) BASED ON THE MAP PREPARED BY J. L. JACOBS & COMPANY, DATED SEPT. 1962, AND THE GENERAL REVISIONS THERETO, PRIOR TO MARCH 2009. FOR REVISIONS AND CONDITIONS PRIOR TO MARCH 2009, SEE APPROVED ORIGINAL MAPS ON FILE IN THE MUNICIPAL TAX ASSESSOR'S OFFICE.

2. THE AREAS, BOUNDARIES, AND DIMENSIONS SHOWN ON THESE MAPS ARE DERIVED FROM AERIAL SURVEYS, RECORDED PLANS, MAPS, DEEDS, AND WILLS AND ARE TO BE USED FOR ASSESSMENT PURPOSES ONLY.

TAX MAP

TOWNSHIP OF STILLWATER

SUSSEX COUNTY, NEW JERSEY

SCALE: 1" = 100' MAR. 2009

Prepared By

HAROLD E. PELLOW

NEW JERSEY PROFESSIONAL ENGINEER AND LAND SURVEYOR, LIC. #13229

HAROLD E. PELLOW & ASSOCIATES, INC.

17 PLAINS ROAD, AUGUSTA, NEW JERSEY

* TO SHOW CONDITIONS AS OF MAR. 2009

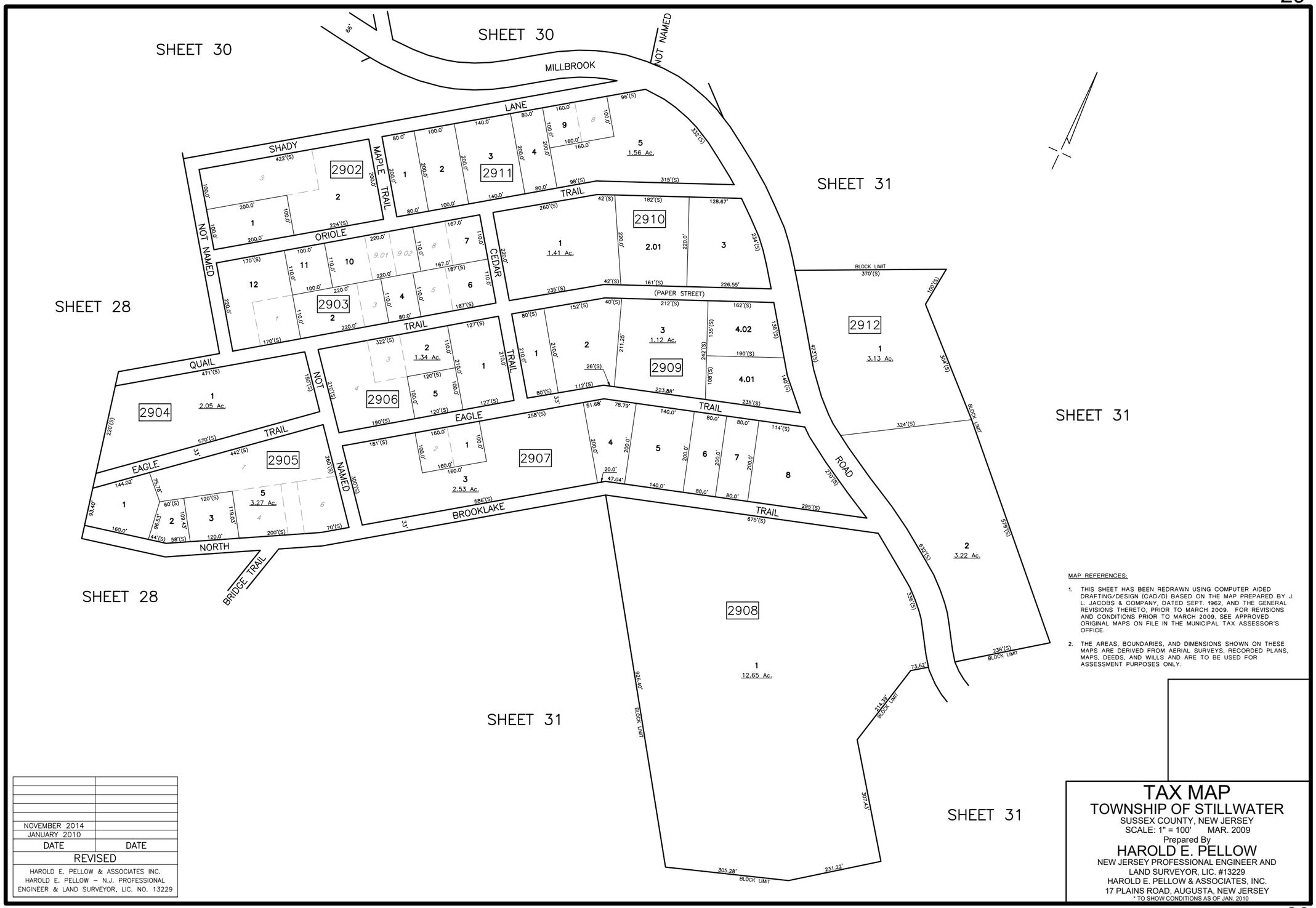

MAP REFERENCES:

1. THIS SHEET HAS BEEN REDRAWN USING COMPUTER AIDED DRAFTING/DESIGN (CAD/D) BASED ON THE MAP PREPARED BY J. L. JACOBS & COMPANY, DATED SEPT. 1962, AND THE GENERAL REVISIONS THERETO, PRIOR TO MARCH 2009. FOR REVISIONS AND CONDITIONS PRIOR TO MARCH 2009, SEE APPROVED ORIGINAL MAPS ON FILE IN THE MUNICIPAL TAX ASSESSOR'S OFFICE.

2. THE AREAS, BOUNDARIES, AND DIMENSIONS SHOWN ON THESE MAPS ARE DERIVED FROM AERIAL SURVEYS, RECORDED PLANS, MAPS, DEEDS, AND WILLS AND ARE TO BE USED FOR ASSESSMENT PURPOSES ONLY.

NOVEMBER 2014	
JANUARY 2010	
DATE	DATE
REVISED	
HAROLD E. PELLOW & ASSOCIATES INC. HAROLD E. PELLOW – N.J. PROFESSIONAL ENGINEER & LAND SURVEYOR, LIC. NO. 13229	

TAX MAP

TOWNSHIP OF STILLWATER

SUSSEX COUNTY, NEW JERSEY

SCALE: 1" = 100' MAR. 2009

Prepared By

HAROLD E. PELLOW

NEW JERSEY PROFESSIONAL ENGINEER AND LAND SURVEYOR, LIC. #13229

HAROLD E. PELLOW & ASSOCIATES, INC.

17 PLAINS ROAD, AUGUSTA, NEW JERSEY

* TO SHOW CONDITIONS AS OF JAN. 2010

EXEMPTED LOTS			
BLOCK	LOT	ACREAGE	REASON FOR EXEMPTION
3002	6	0.45	TOWNSHIP OF STILLWATER
3004	2	0.22	TOWNSHIP OF STILLWATER

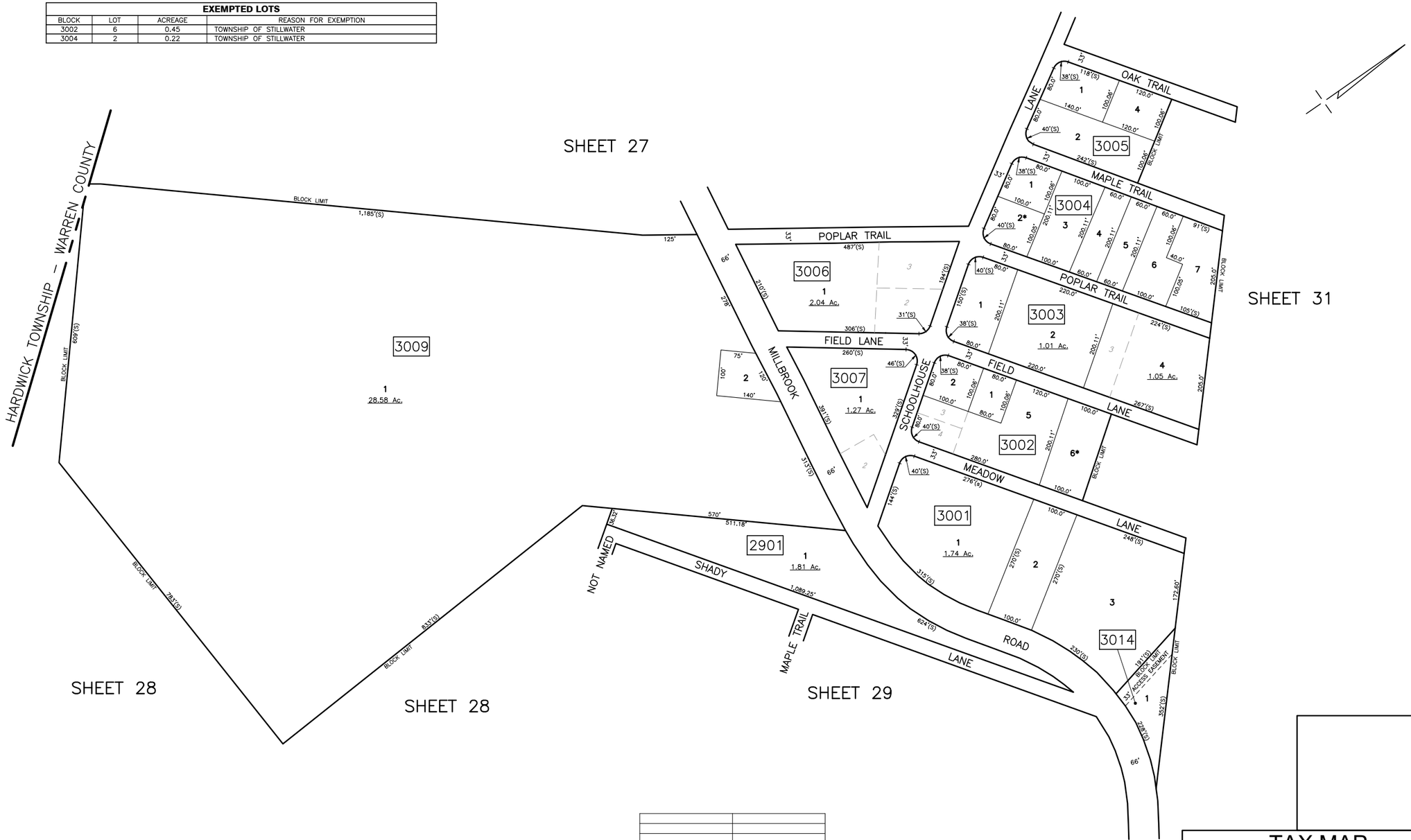

NOVEMBER 2014	
AUGUST 2010	
MARCH 2010	
DATE	DATE
REVISED	

HAROLD E. PELLOW & ASSOCIATES INC.
HAROLD E. PELLOW – N.J. PROFESSIONAL ENGINEER & LAND SURVEYOR, LIC. NO. 13229

MAP REFERENCES:

1. THIS SHEET HAS BEEN REDRAWN USING COMPUTER AIDED DRAFTING/DESIGN (CAD/D) BASED ON THE MAP PREPARED BY J. L. JACOBS & COMPANY, DATED SEPT. 1962, AND THE GENERAL REVISIONS THERETO, PRIOR TO MARCH 2009. FOR REVISIONS AND CONDITIONS PRIOR TO MARCH 2009, SEE APPROVED ORIGINAL MAPS ON FILE IN THE MUNICIPAL TAX ASSESSOR'S OFFICE.
2. THE AREAS, BOUNDARIES, AND DIMENSIONS SHOWN ON THESE MAPS ARE DERIVED FROM AERIAL SURVEYS, RECORDED PLANS, MAPS, DEEDS, AND WILLS AND ARE TO BE USED FOR ASSESSMENT PURPOSES ONLY.

TAX MAP
TOWNSHIP OF STILLWATER
SUSSEX COUNTY, NEW JERSEY
SCALE: 1" = 100' MAR. 2009
Prepared By
HAROLD E. PELLOW
NEW JERSEY PROFESSIONAL ENGINEER AND LAND SURVEYOR, LIC. #13229
HAROLD E. PELLOW & ASSOCIATES, INC.
17 PLAINS ROAD, AUGUSTA, NEW JERSEY
* TO SHOW CONDITIONS AS OF MAR. 2010

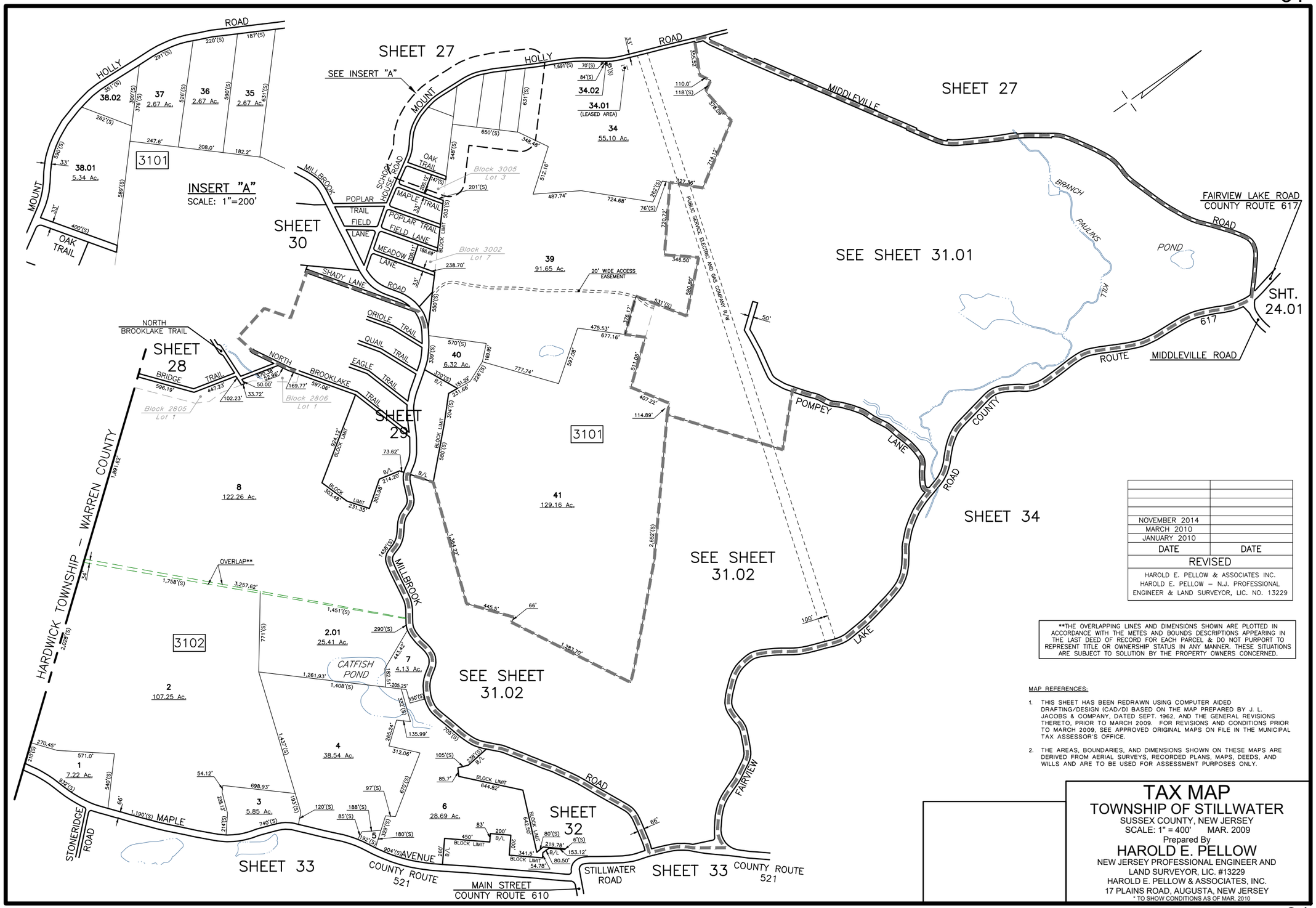

NOVEMBER 2014	
MARCH 2010	
JANUARY 2010	
DATE	DATE
REVISED	

HAROLD E. PELLOW & ASSOCIATES INC.
HAROLD E. PELLOW – N.J. PROFESSIONAL ENGINEER & LAND SURVEYOR, LIC. NO. 13229

**THE OVERLAPPING LINES AND DIMENSIONS SHOWN ARE PLOTTED IN ACCORDANCE WITH THE METES AND BOUNDS DESCRIPTIONS APPEARING IN THE LAST DEED OF RECORD FOR EACH PARCEL & DO NOT PURPORT TO REPRESENT TITLE OR OWNERSHIP STATUS IN ANY MANNER. THESE SITUATIONS ARE SUBJECT TO SOLUTION BY THE PROPERTY OWNERS CONCERNED.

MAP REFERENCES:

1. THIS SHEET HAS BEEN REDRAWN USING COMPUTER AIDED DRAFTING/DESIGN (CAD/D) BASED ON THE MAP PREPARED BY J. L. JACOBS & COMPANY, DATED SEPT. 1962, AND THE GENERAL REVISIONS THERETO, PRIOR TO MARCH 2009. FOR REVISIONS AND CONDITIONS PRIOR TO MARCH 2009, SEE APPROVED ORIGINAL MAPS ON FILE IN THE MUNICIPAL TAX ASSESSOR'S OFFICE.
2. THE AREAS, BOUNDARIES, AND DIMENSIONS SHOWN ON THESE MAPS ARE DERIVED FROM AERIAL SURVEYS, RECORDED PLANS, MAPS, DEEDS, AND WILLS AND ARE TO BE USED FOR ASSESSMENT PURPOSES ONLY.

TAX MAP
TOWNSHIP OF STILLWATER
SUSSEX COUNTY, NEW JERSEY
SCALE: 1" = 400' MAR. 2009
Prepared By
HAROLD E. PELLOW
NEW JERSEY PROFESSIONAL ENGINEER AND LAND SURVEYOR, LIC. #13229
HAROLD E. PELLOW & ASSOCIATES, INC.
17 PLAINS ROAD, AUGUSTA, NEW JERSEY
* TO SHOW CONDITIONS AS OF MAR. 2010

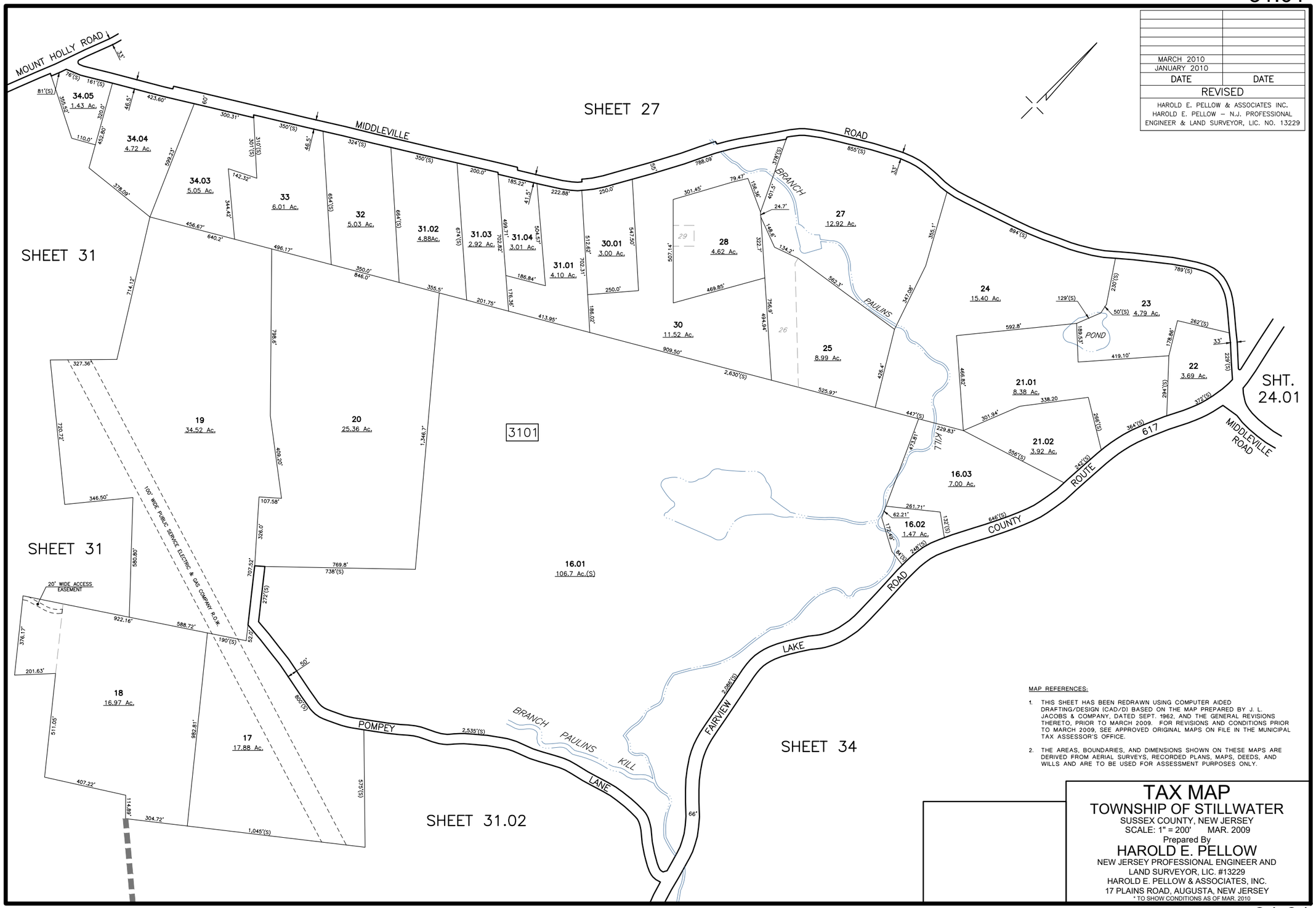

MARCH 2010	
JANUARY 2010	
DATE	DATE
REVISED	

HAROLD E. PELLOW & ASSOCIATES INC.
HAROLD E. PELLOW – N.J. PROFESSIONAL ENGINEER & LAND SURVEYOR, LIC. NO. 13229

MAP REFERENCES:

1. THIS SHEET HAS BEEN REDRAWN USING COMPUTER AIDED DRAFTING/DESIGN (CAD/D) BASED ON THE MAP PREPARED BY J. L. JACOBS & COMPANY, DATED SEPT. 1962, AND THE GENERAL REVISIONS THERETO, PRIOR TO MARCH 2009. FOR REVISIONS AND CONDITIONS PRIOR TO MARCH 2009, SEE APPROVED ORIGINAL MAPS ON FILE IN THE MUNICIPAL TAX ASSESSOR'S OFFICE.

2. THE AREAS, BOUNDARIES, AND DIMENSIONS SHOWN ON THESE MAPS ARE DERIVED FROM AERIAL SURVEYS, RECORDED PLANS, MAPS, DEEDS, AND WILLS AND ARE TO BE USED FOR ASSESSMENT PURPOSES ONLY.

TAX MAP
TOWNSHIP OF STILLWATER
SUSSEX COUNTY, NEW JERSEY
SCALE: 1" = 200' MAR. 2009
Prepared By
HAROLD E. PELLOW
NEW JERSEY PROFESSIONAL ENGINEER AND LAND SURVEYOR, LIC. #13229
HAROLD E. PELLOW & ASSOCIATES, INC.
17 PLAINS ROAD, AUGUSTA, NEW JERSEY
* TO SHOW CONDITIONS AS OF MAR. 2010

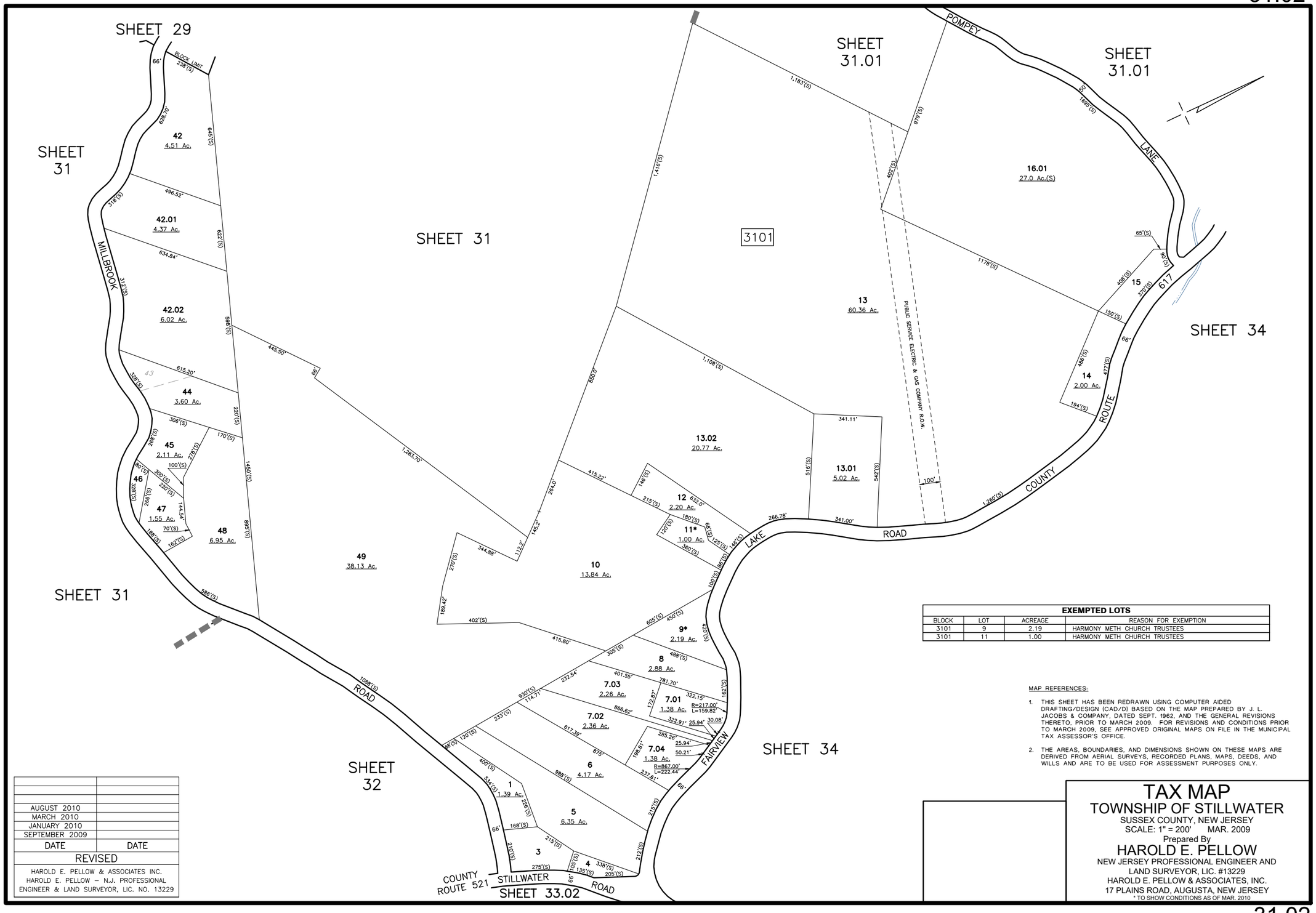

EXEMPTED LOTS			
BLOCK	LOT	ACREAGE	REASON FOR EXEMPTION
3101	9	2.19	HARMONY METH CHURCH TRUSTEES
3101	11	1.00	HARMONY METH CHURCH TRUSTEES

MAP REFERENCES:

1. THIS SHEET HAS BEEN REDRAWN USING COMPUTER AIDED DRAFTING/DESIGN (CAD/D) BASED ON THE MAP PREPARED BY J. L. JACOBS & COMPANY, DATED SEPT. 1962, AND THE GENERAL REVISIONS THERETO, PRIOR TO MARCH 2009. FOR REVISIONS AND CONDITIONS PRIOR TO MARCH 2009, SEE APPROVED ORIGINAL MAPS ON FILE IN THE MUNICIPAL TAX ASSESSOR'S OFFICE.

2. THE AREAS, BOUNDARIES, AND DIMENSIONS SHOWN ON THESE MAPS ARE DERIVED FROM AERIAL SURVEYS, RECORDED PLANS, MAPS, DEEDS, AND WILLS AND ARE TO BE USED FOR ASSESSMENT PURPOSES ONLY.

AUGUST 2010	
MARCH 2010	
JANUARY 2010	
SEPTEMBER 2009	
DATE	DATE
REVISED	

HAROLD E. PELLOW & ASSOCIATES INC.
HAROLD E. PELLOW – N.J. PROFESSIONAL ENGINEER & LAND SURVEYOR, LIC. NO. 13229

TAX MAP
TOWNSHIP OF STILLWATER
SUSSEX COUNTY, NEW JERSEY
SCALE: 1" = 200' MAR. 2009
Prepared By
HAROLD E. PELLOW
NEW JERSEY PROFESSIONAL ENGINEER AND LAND SURVEYOR, LIC. #13229
HAROLD E. PELLOW & ASSOCIATES, INC.
17 PLAINS ROAD, AUGUSTA, NEW JERSEY
* TO SHOW CONDITIONS AS OF MAR. 2010

NOVEMBER 2014	
AUGUST 2010	
SEPTEMBER 2009	
DATE	DATE
REVISED	

HAROLD E. PELLOW & ASSOCIATES INC.
HAROLD E. PELLOW – N.J. PROFESSIONAL
ENGINEER & LAND SURVEYOR, LIC. NO. 13229

EXEMPTED LOTS

BLOCK	LOT	ACREAGE	REASON FOR EXEMPTION
3201	6	2.54	STILLWATER PRESBYTERIAN CHURCH
3201	7	0.39	STILLWATER LIBRARY
3202	1	0.46	STILLWATER PRESBYTERIAN CHURCH
3202	2	0.44	STILLWATER PRESBYTERIAN CHURCH
3207	1.02	0.66	STATE OF NEW JERSEY D E P

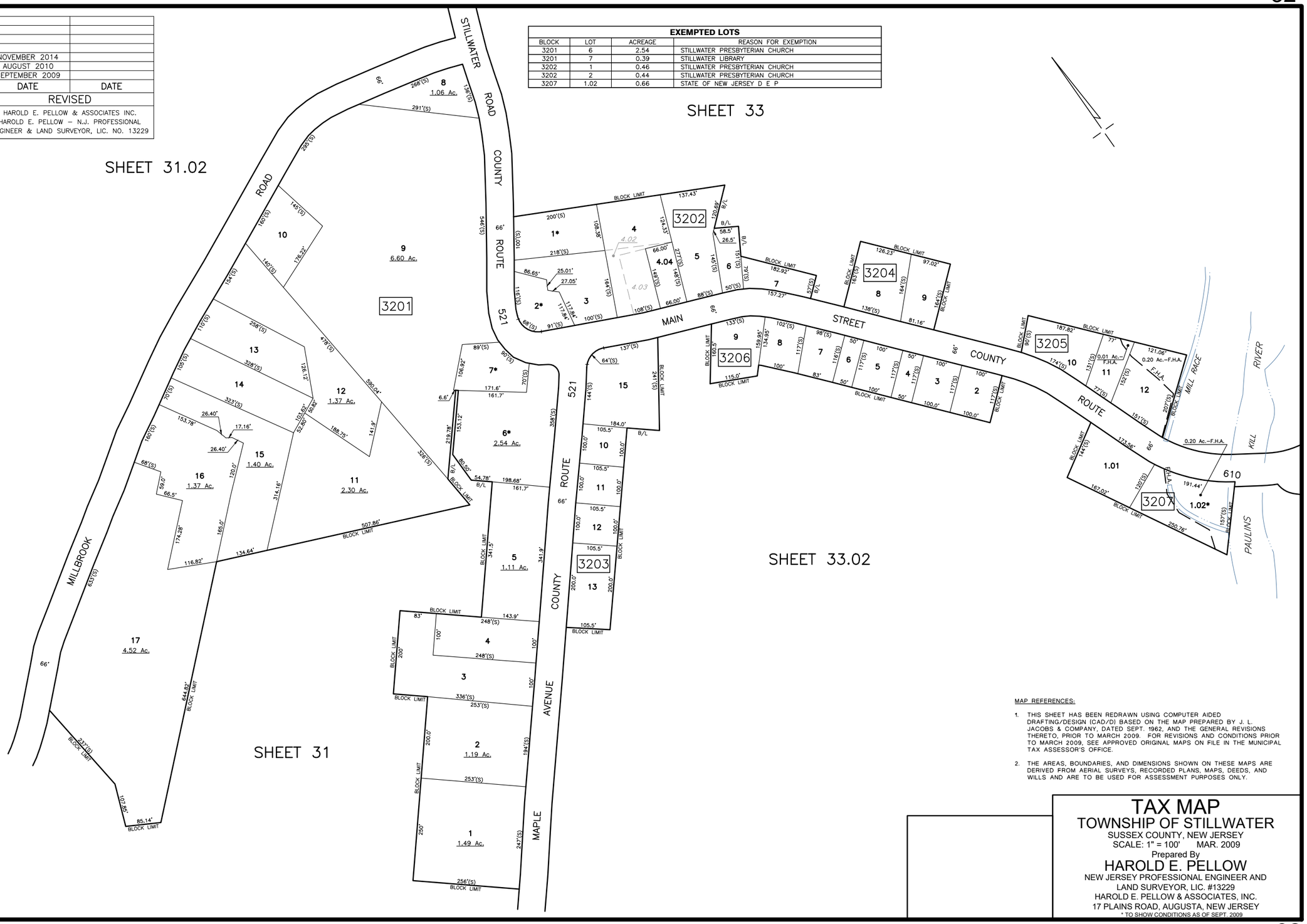

MAP REFERENCES:

1. THIS SHEET HAS BEEN REDRAWN USING COMPUTER AIDED DRAFTING/DESIGN (CAD/D) BASED ON THE MAP PREPARED BY J. L. JACOBS & COMPANY, DATED SEPT. 1962, AND THE GENERAL REVISIONS THERETO, PRIOR TO MARCH 2009. FOR REVISIONS AND CONDITIONS PRIOR TO MARCH 2009, SEE APPROVED ORIGINAL MAPS ON FILE IN THE MUNICIPAL TAX ASSESSOR'S OFFICE.

2. THE AREAS, BOUNDARIES, AND DIMENSIONS SHOWN ON THESE MAPS ARE DERIVED FROM AERIAL SURVEYS, RECORDED PLANS, MAPS, DEEDS, AND WILLS AND ARE TO BE USED FOR ASSESSMENT PURPOSES ONLY.

TAX MAP
TOWNSHIP OF STILLWATER
SUSSEX COUNTY, NEW JERSEY
SCALE: 1" = 100' MAR. 2009
Prepared By
HAROLD E. PELLOW
NEW JERSEY PROFESSIONAL ENGINEER AND
LAND SURVEYOR, LIC. #13229
HAROLD E. PELLOW & ASSOCIATES, INC.
17 PLAINS ROAD, AUGUSTA, NEW JERSEY
* TO SHOW CONDITIONS AS OF SEPT. 2009

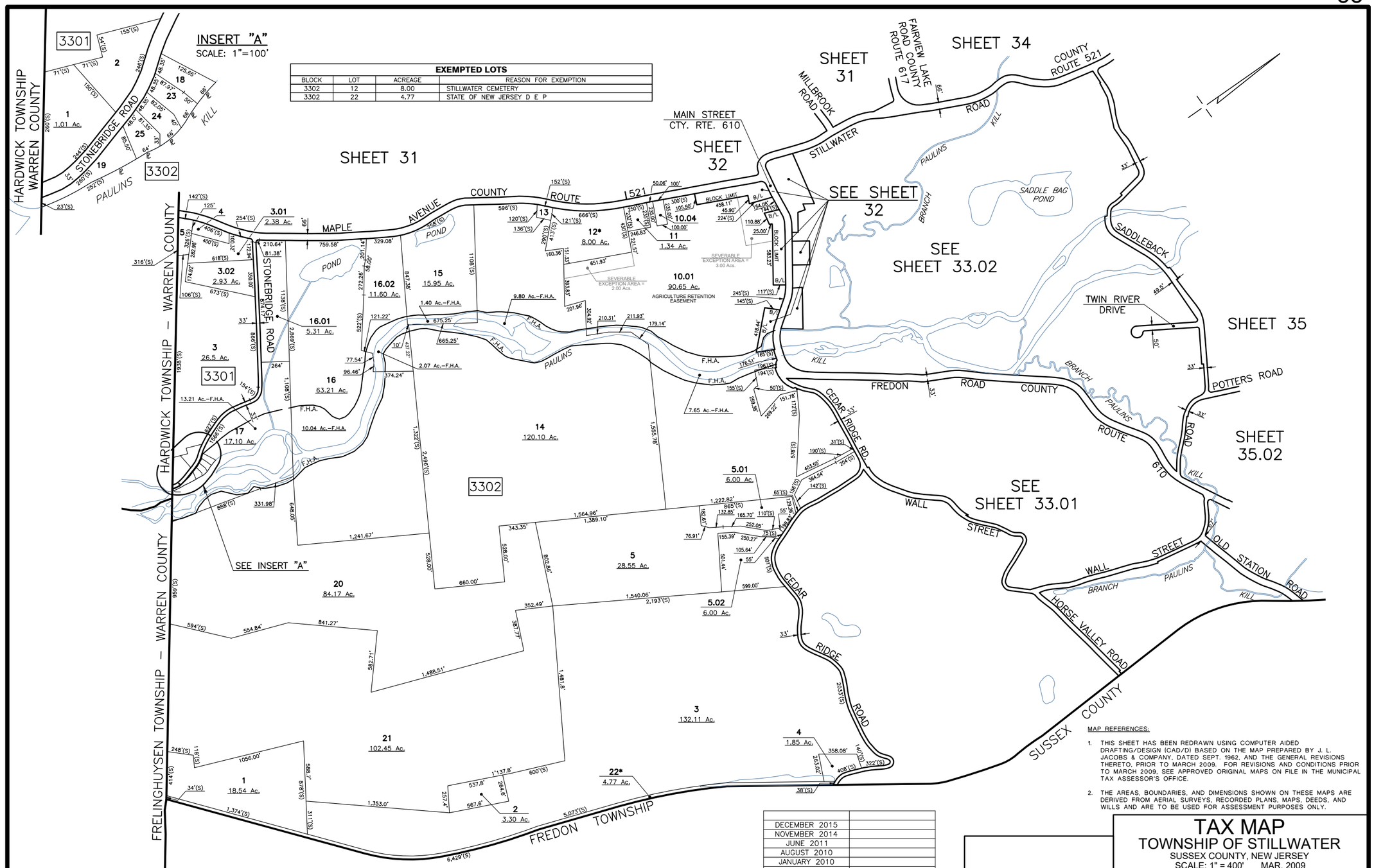

EXEMPTED LOTS			
BLOCK	LOT	ACREAGE	REASON FOR EXEMPTION
3302	12	8.00	STILLWATER CEMETERY
3302	22	4.77	STATE OF NEW JERSEY D E P

MAP REFERENCES:

1. THIS SHEET HAS BEEN REDRAWN USING COMPUTER AIDED DRAFTING/DESIGN (CAD/D) BASED ON THE MAP PREPARED BY J. L. JACOBS & COMPANY, DATED SEPT. 1962, AND THE GENERAL REVISIONS THERETO, PRIOR TO MARCH 2009. FOR REVISIONS AND CONDITIONS PRIOR TO MARCH 2009, SEE APPROVED ORIGINAL MAPS ON FILE IN THE MUNICIPAL TAX ASSESSOR'S OFFICE.

2. THE AREAS, BOUNDARIES, AND DIMENSIONS SHOWN ON THESE MAPS ARE DERIVED FROM AERIAL SURVEYS, RECORDED PLANS, MAPS, DEEDS, AND WILLS AND ARE TO BE USED FOR ASSESSMENT PURPOSES ONLY.

DECEMBER 2015	
NOVEMBER 2014	
JUNE 2011	
AUGUST 2010	
JANUARY 2010	
SEPTEMBER 2009	
DATE	DATE
REVISED	

HAROLD E. PELLOW & ASSOCIATES INC.
HAROLD E. PELLOW – N.J. PROFESSIONAL ENGINEER & LAND SURVEYOR, LIC. NO. 13229

TAX MAP
TOWNSHIP OF STILLWATER
SUSSEX COUNTY, NEW JERSEY
SCALE: 1" = 400' MAR. 2009
Prepared By
HAROLD E. PELLOW
NEW JERSEY PROFESSIONAL ENGINEER AND LAND SURVEYOR, LIC. #13229
HAROLD E. PELLOW & ASSOCIATES, INC.
17 PLAINS ROAD, AUGUSTA, NEW JERSEY
* TO SHOW CONDITIONS AS OF JAN. 2010

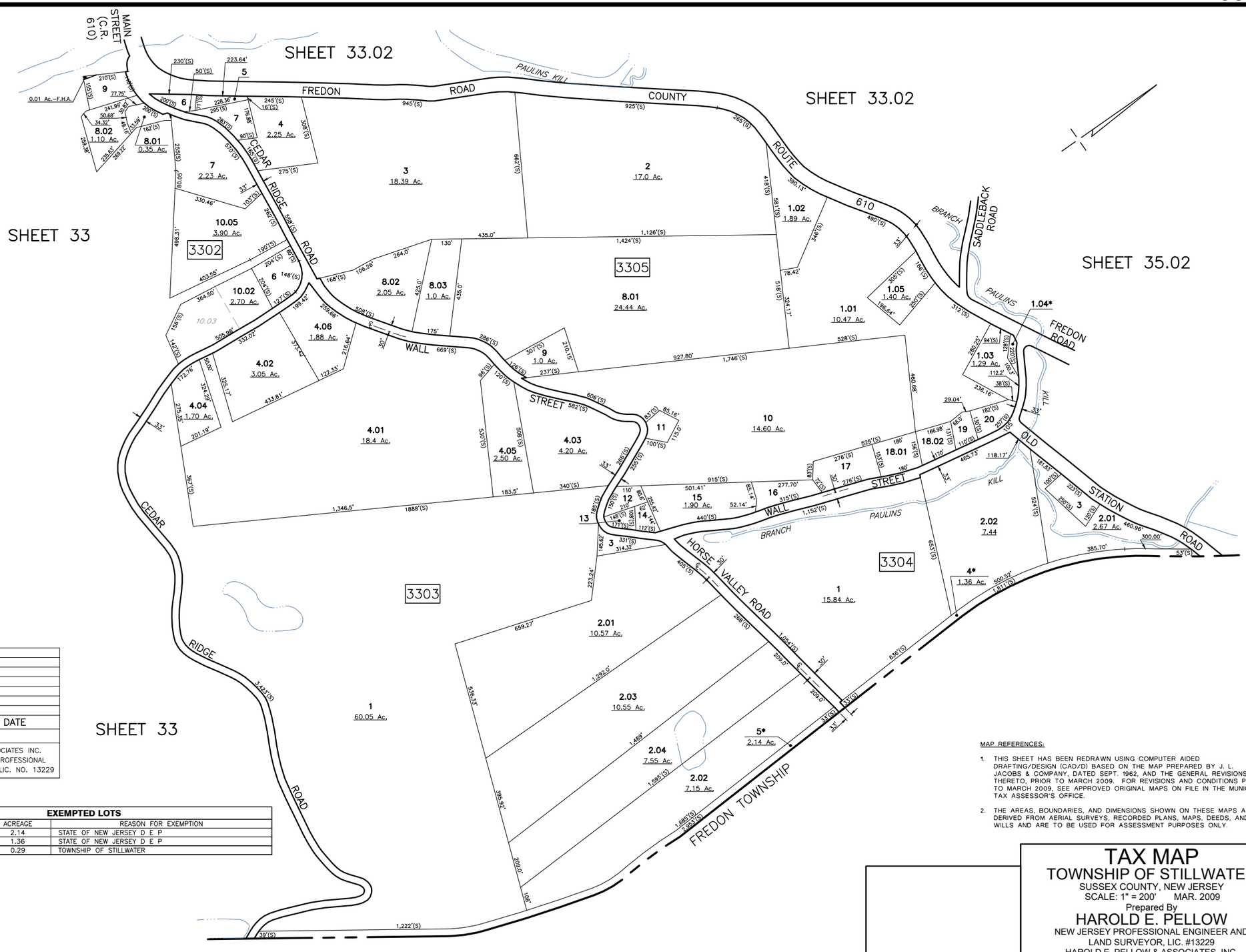

JUNE 2011	
AUGUST 2010	
MARCH 2010	
SEPTEMBER 2009	
DATE	DATE
REVISED	

HAROLD E. PELLOW & ASSOCIATES INC.
HAROLD E. PELLOW – N.J. PROFESSIONAL ENGINEER & LAND SURVEYOR, LIC. NO. 13229

EXEMPTED LOTS

BLOCK	LOT	ACREAGE	REASON FOR EXEMPTION
3303	5	2.14	STATE OF NEW JERSEY D E P
3304	4	1.36	STATE OF NEW JERSEY D E P
3305	1.04	0.29	TOWNSHIP OF STILLWATER

MAP REFERENCES:

1. THIS SHEET HAS BEEN REDRAWN USING COMPUTER AIDED DRAFTING/DESIGN (CAD/D) BASED ON THE MAP PREPARED BY J. L. JACOBS & COMPANY, DATED SEPT. 1962, AND THE GENERAL REVISIONS THERETO, PRIOR TO MARCH 2009. FOR REVISIONS AND CONDITIONS PRIOR TO MARCH 2009, SEE APPROVED ORIGINAL MAPS ON FILE IN THE MUNICIPAL TAX ASSESSOR'S OFFICE.

2. THE AREAS, BOUNDARIES, AND DIMENSIONS SHOWN ON THESE MAPS ARE DERIVED FROM AERIAL SURVEYS, RECORDED PLANS, MAPS, DEEDS, AND WILLS AND ARE TO BE USED FOR ASSESSMENT PURPOSES ONLY.

TAX MAP
TOWNSHIP OF STILLWATER
SUSSEX COUNTY, NEW JERSEY
SCALE: 1" = 200' MAR. 2009
Prepared By
HAROLD E. PELLOW
NEW JERSEY PROFESSIONAL ENGINEER AND LAND SURVEYOR, LIC. #13229
HAROLD E. PELLOW & ASSOCIATES, INC.
17 PLAINS ROAD, AUGUSTA, NEW JERSEY
* TO SHOW CONDITIONS AS OF MAR. 2010

NOVEMBER 2014	
JUNE 2012	
AUGUST 2010	
JANUARY 2010	
DATE	DATE

REVISED

HAROLD E. PELLOW & ASSOCIATES INC.
HAROLD E. PELLOW – N.J. PROFESSIONAL ENGINEER & LAND SURVEYOR, LIC. NO. 13229

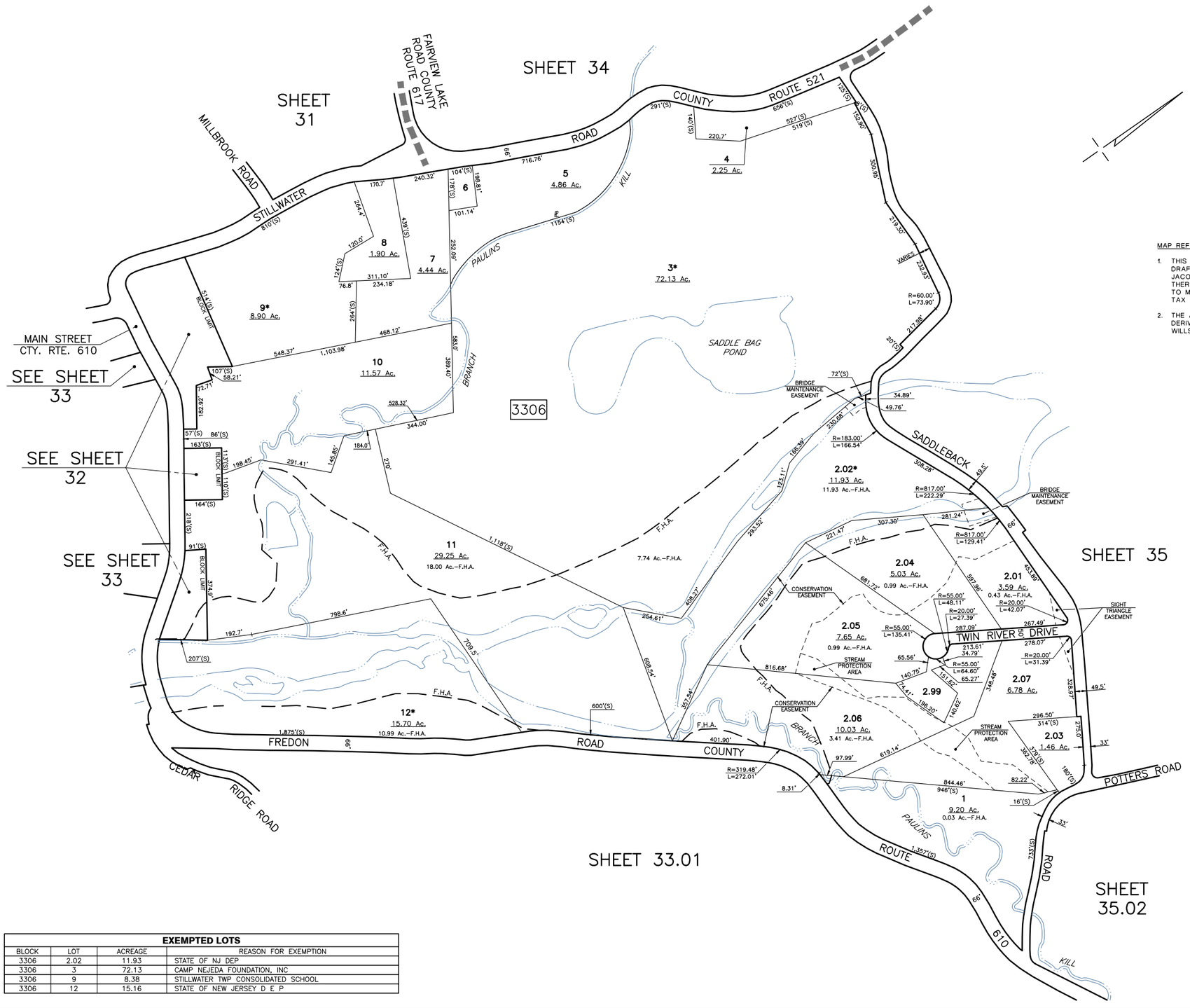

MAP REFERENCES:

1. THIS SHEET HAS BEEN REDRAWN USING COMPUTER AIDED DRAFTING/DESIGN (CAD/D) BASED ON THE MAP PREPARED BY J. L. JACOBS & COMPANY, DATED SEPT. 1962, AND THE GENERAL REVISIONS THERETO, PRIOR TO MARCH 2009. FOR REVISIONS AND CONDITIONS PRIOR TO MARCH 2009, SEE APPROVED ORIGINAL MAPS ON FILE IN THE MUNICIPAL TAX ASSESSOR'S OFFICE.

2. THE AREAS, BOUNDARIES, AND DIMENSIONS SHOWN ON THESE MAPS ARE DERIVED FROM AERIAL SURVEYS, RECORDED PLANS, MAPS, DEEDS, AND WILLS AND ARE TO BE USED FOR ASSESSMENT PURPOSES ONLY.

EXEMPTED LOTS

BLOCK	LOT	ACREAGE	REASON FOR EXEMPTION
3306	2.02	11.93	STATE OF NJ DEP
3306	3	72.13	CAMP NEJEDA FOUNDATION, INC
3306	9	8.38	STILLWATER TWP CONSOLIDATED SCHOOL
3306	12	15.16	STATE OF NEW JERSEY D E P

TAX MAP
TOWNSHIP OF STILLWATER
SUSSEX COUNTY, NEW JERSEY
SCALE: 1" = 200' SEPT. 2009
Prepared By
HAROLD E. PELLOW
NEW JERSEY PROFESSIONAL ENGINEER AND LAND SURVEYOR, LIC. #13229
HAROLD E. PELLOW & ASSOCIATES, INC.
17 PLAINS ROAD, AUGUSTA, NEW JERSEY
* TO SHOW CONDITIONS AS OF JUNE 2012

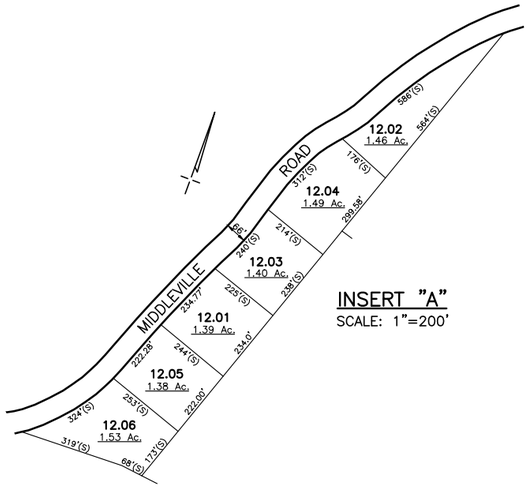

INSERT "A"
SCALE: 1"=200'

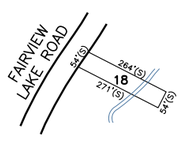

INSERT "B"
SCALE: 1"=200'

NOVEMBER 2014	
JUNE 2012	
JUNE 2011	
AUGUST 2010	
MARCH 2010	
JANUARY 2010	
SEPTEMBER 2009	
DATE	DATE
REVISED	

HAROLD E. PELLOW & ASSOCIATES INC.
HAROLD E. PELLOW – N.J. PROFESSIONAL ENGINEER & LAND SURVEYOR, LIC. NO. 13229

EXEMPTED LOTS

BLOCK	LOT	ACREAGE	REASON FOR EXEMPTION
3401	4.02	2.50	STILLWATER VOL FIRE CO
3401	11	59.53	TOWNSHIP OF STILLWATER

MAP REFERENCES:

1. THIS SHEET HAS BEEN REDRAWN USING COMPUTER AIDED DRAFTING/DESIGN (CAD/D) BASED ON THE MAP PREPARED BY J. L. JACOBS & COMPANY, DATED SEPT. 1962, AND THE GENERAL REVISIONS THERETO, PRIOR TO MARCH 2009. FOR REVISIONS AND CONDITIONS PRIOR TO MARCH 2009, SEE APPROVED ORIGINAL MAPS ON FILE IN THE MUNICIPAL TAX ASSESSOR'S OFFICE.
2. THE AREAS, BOUNDARIES, AND DIMENSIONS SHOWN ON THESE MAPS ARE DERIVED FROM AERIAL SURVEYS, RECORDED PLANS, MAPS, DEEDS, AND WILLS AND ARE TO BE USED FOR ASSESSMENT PURPOSES ONLY.

TAX MAP
TOWNSHIP OF STILLWATER
SUSSEX COUNTY, NEW JERSEY
SCALE: 1" = 400' MAR. 2009
Prepared By
HAROLD E. PELLOW
NEW JERSEY PROFESSIONAL ENGINEER AND LAND SURVEYOR, LIC. #13229
HAROLD E. PELLOW & ASSOCIATES, INC.
17 PLAINS ROAD, AUGUSTA, NEW JERSEY
* TO SHOW CONDITIONS AS OF JUNE 2012

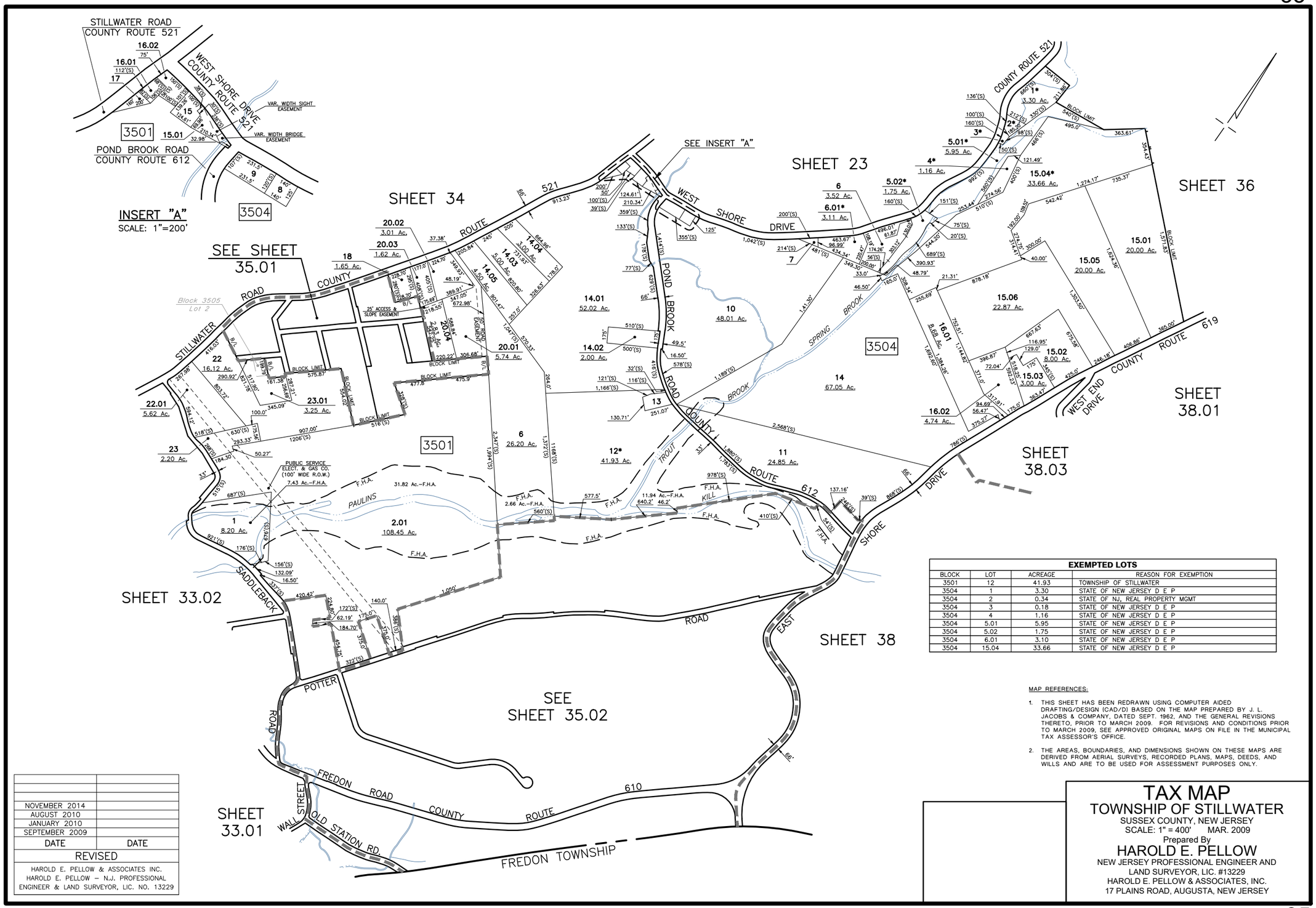

EXEMPTED LOTS			
BLOCK	LOT	ACREAGE	REASON FOR EXEMPTION
3501	12	41.93	TOWNSHIP OF STILLWATER
3504	1	3.30	STATE OF NEW JERSEY D E P
3504	2	0.34	STATE OF NJ, REAL PROPERTY MGMT
3504	3	0.18	STATE OF NEW JERSEY D E P
3504	4	1.16	STATE OF NEW JERSEY D E P
3504	5.01	5.95	STATE OF NEW JERSEY D E P
3504	5.02	1.75	STATE OF NEW JERSEY D E P
3504	6.01	3.10	STATE OF NEW JERSEY D E P
3504	15.04	33.66	STATE OF NEW JERSEY D E P

MAP REFERENCES:

1. THIS SHEET HAS BEEN REDRAWN USING COMPUTER AIDED DRAFTING/DESIGN (CAD/D) BASED ON THE MAP PREPARED BY J. L. JACOBS & COMPANY, DATED SEPT. 1962, AND THE GENERAL REVISIONS THERETO, PRIOR TO MARCH 2009. FOR REVISIONS AND CONDITIONS PRIOR TO MARCH 2009, SEE APPROVED ORIGINAL MAPS ON FILE IN THE MUNICIPAL TAX ASSESSOR'S OFFICE.

2. THE AREAS, BOUNDARIES, AND DIMENSIONS SHOWN ON THESE MAPS ARE DERIVED FROM AERIAL SURVEYS, RECORDED PLANS, MAPS, DEEDS, AND WILLS AND ARE TO BE USED FOR ASSESSMENT PURPOSES ONLY.

NOVEMBER 2014	
AUGUST 2010	
JANUARY 2010	
SEPTEMBER 2009	
DATE	DATE
REVISED	

HAROLD E. PELLOW & ASSOCIATES INC.
HAROLD E. PELLOW – N.J. PROFESSIONAL ENGINEER & LAND SURVEYOR, LIC. NO. 13229

TAX MAP
TOWNSHIP OF STILLWATER
SUSSEX COUNTY, NEW JERSEY
SCALE: 1" = 400' MAR. 2009
Prepared By
HAROLD E. PELLOW
NEW JERSEY PROFESSIONAL ENGINEER AND LAND SURVEYOR, LIC. #13229
HAROLD E. PELLOW & ASSOCIATES, INC.
17 PLAINS ROAD, AUGUSTA, NEW JERSEY

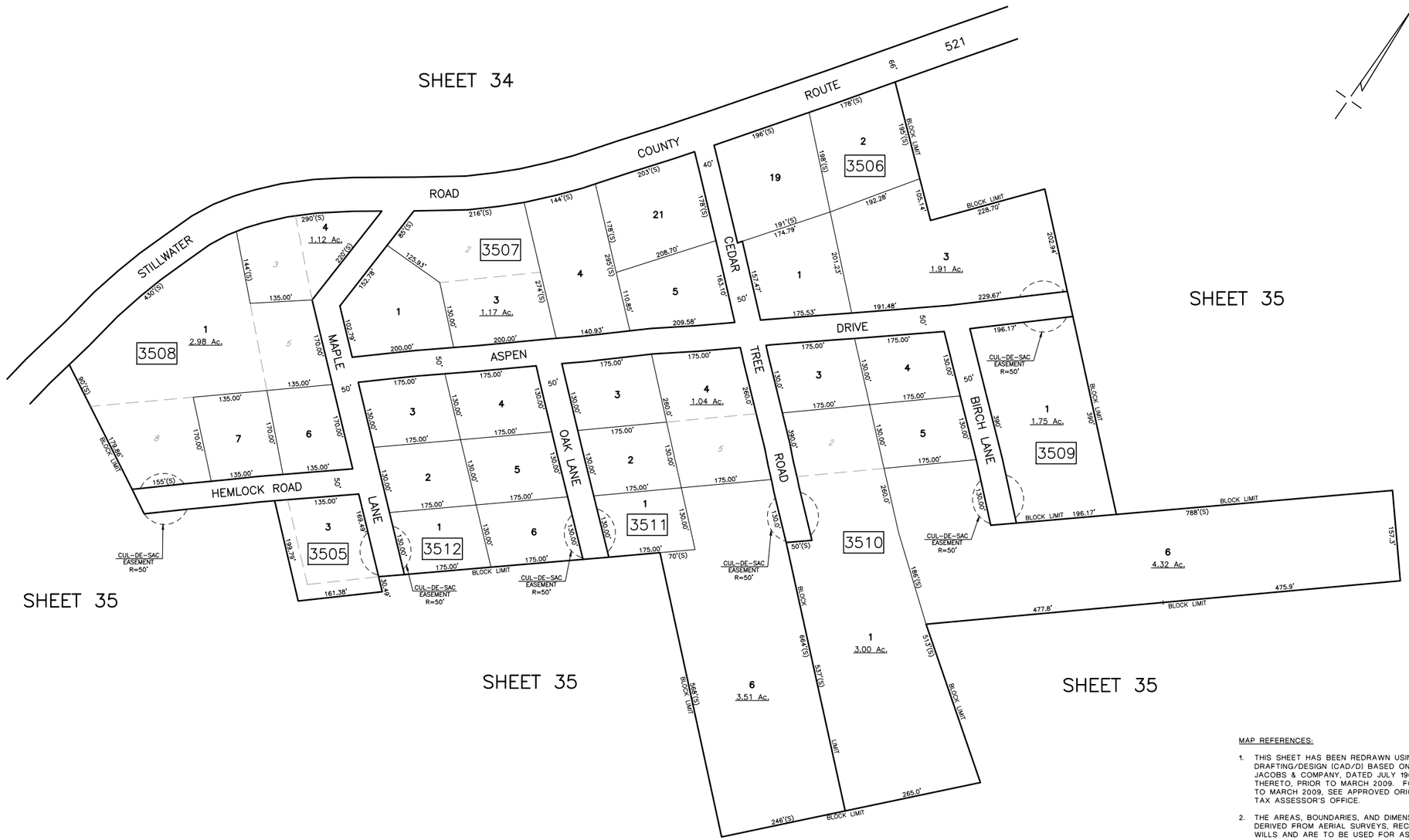

MAP REFERENCES:

1. THIS SHEET HAS BEEN REDRAWN USING COMPUTER AIDED DRAFTING/DESIGN (CAD/D) BASED ON THE MAP PREPARED BY J. L. JACOBS & COMPANY, DATED JULY 1968, AND THE GENERAL REVISIONS THERETO, PRIOR TO MARCH 2009. FOR REVISIONS AND CONDITIONS PRIOR TO MARCH 2009, SEE APPROVED ORIGINAL MAPS ON FILE IN THE MUNICIPAL TAX ASSESSOR'S OFFICE.

2. THE AREAS, BOUNDARIES, AND DIMENSIONS SHOWN ON THESE MAPS ARE DERIVED FROM AERIAL SURVEYS, RECORDED PLANS, MAPS, DEEDS, AND WILLS AND ARE TO BE USED FOR ASSESSMENT PURPOSES ONLY.

NOVEMBER 2014	
JANUARY 2010	
SEPTEMBER 2009	
DATE	DATE
REVISED	

HAROLD E. PELLOW & ASSOCIATES INC.
HAROLD E. PELLOW – N.J. PROFESSIONAL ENGINEER & LAND SURVEYOR, LIC. NO. 13229

TAX MAP
TOWNSHIP OF STILLWATER
SUSSEX COUNTY, NEW JERSEY
SCALE: 1" = 100' MAR. 2009
Prepared By
HAROLD E. PELLOW
NEW JERSEY PROFESSIONAL ENGINEER AND LAND SURVEYOR, LIC. #13229
HAROLD E. PELLOW & ASSOCIATES, INC.
17 PLAINS ROAD, AUGUSTA, NEW JERSEY
* TO SHOW CONDITIONS AS OF JAN. 2010

EXEMPTED LOTS			
BLOCK	LOT	ACREAGE	REASON FOR EXEMPTION
3503	6	3.30	STATE OF NEW JERSEY D E P
3502	7	2.78	COUNTY OF SUSSEX

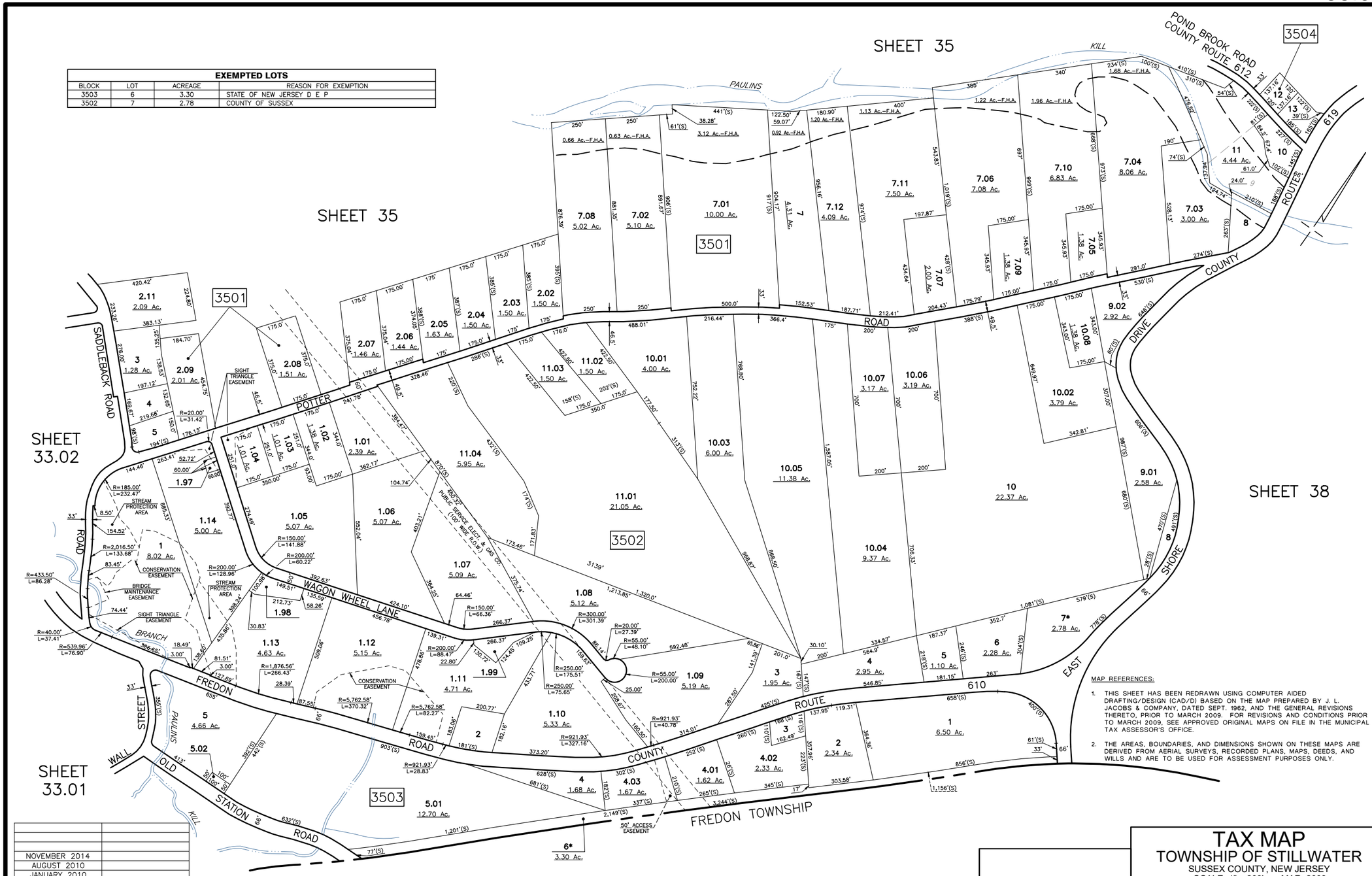

MAP REFERENCES:

1. THIS SHEET HAS BEEN REDRAWN USING COMPUTER AIDED DRAFTING/DESIGN (CAD/D) BASED ON THE MAP PREPARED BY J. L. JACOBS & COMPANY, DATED SEPT. 1962, AND THE GENERAL REVISIONS THERETO, PRIOR TO MARCH 2009. FOR REVISIONS AND CONDITIONS PRIOR TO MARCH 2009, SEE APPROVED ORIGINAL MAPS ON FILE IN THE MUNICIPAL TAX ASSESSOR'S OFFICE.
2. THE AREAS, BOUNDARIES, AND DIMENSIONS SHOWN ON THESE MAPS ARE DERIVED FROM AERIAL SURVEYS, RECORDED PLANS, MAPS, DEEDS, AND WILLS AND ARE TO BE USED FOR ASSESSMENT PURPOSES ONLY.

NOVEMBER 2014	
AUGUST 2010	
JANUARY 2010	
SEPTEMBER 2009	
DATE	DATE
REVISED	

HAROLD E. PELLOW & ASSOCIATES INC.
HAROLD E. PELLOW – N.J. PROFESSIONAL ENGINEER & LAND SURVEYOR, LIC. NO. 13229

TAX MAP
TOWNSHIP OF STILLWATER
SUSSEX COUNTY, NEW JERSEY
SCALE: 1" = 200' MAR. 2009
Prepared By
HAROLD E. PELLOW
NEW JERSEY PROFESSIONAL ENGINEER AND LAND SURVEYOR, LIC. #13229
HAROLD E. PELLOW & ASSOCIATES, INC.
17 PLAINS ROAD, AUGUSTA, NEW JERSEY
* TO SHOW CONDITIONS AS OF JAN. 2010

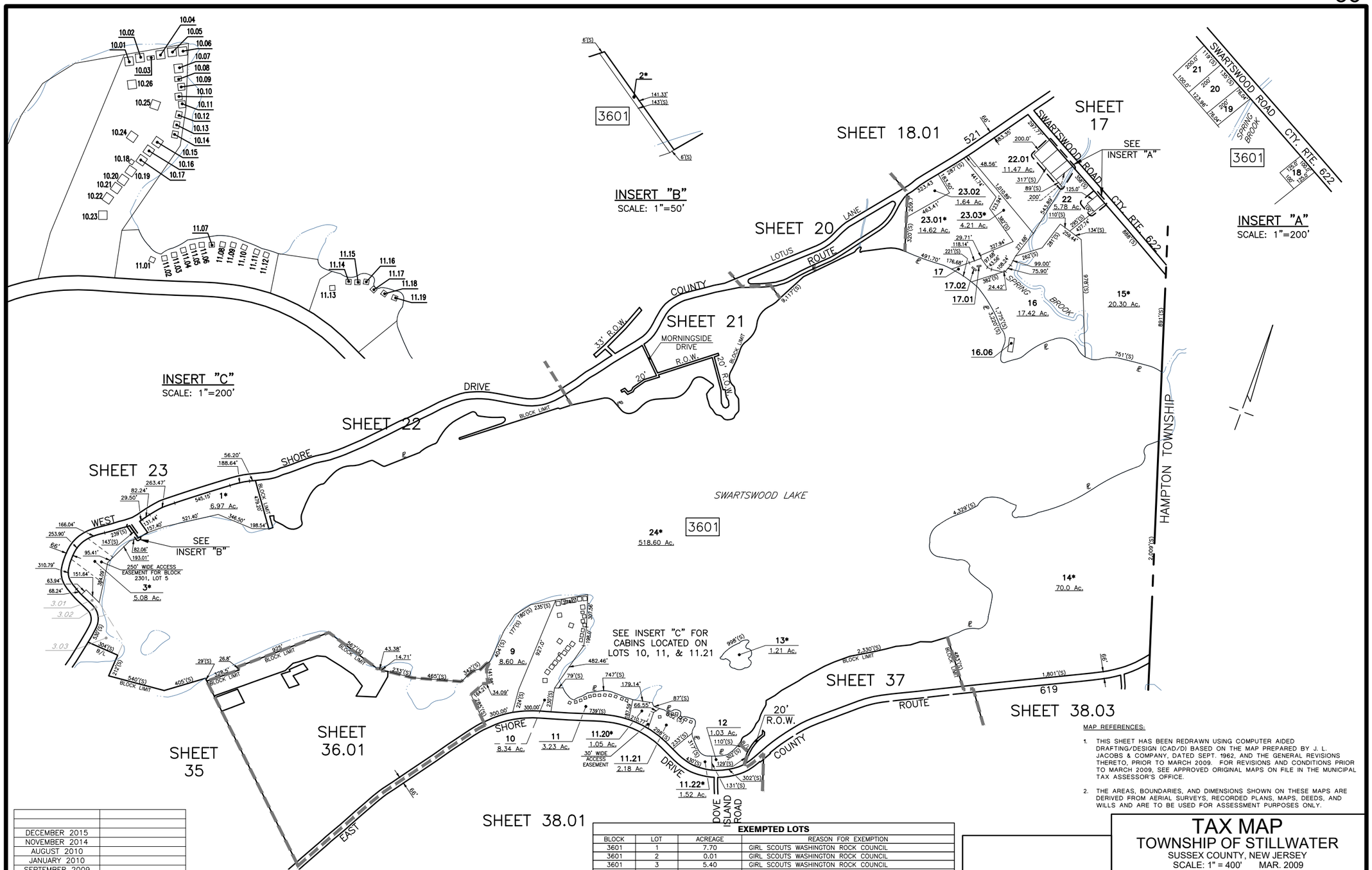

DECEMBER 2015	
NOVEMBER 2014	
AUGUST 2010	
JANUARY 2010	
SEPTEMBER 2009	
DATE	DATE
REVISED	

HAROLD E. PELLOW & ASSOCIATES INC.
HAROLD E. PELLOW – N.J. PROFESSIONAL ENGINEER & LAND SURVEYOR, LIC. NO. 13229

EXEMPTED LOTS

BLOCK	LOT	ACREAGE	REASON FOR EXEMPTION
3601	1	7.70	GIRL SCOUTS WASHINGTON ROCK COUNCIL
3601	2	0.01	GIRL SCOUTS WASHINGTON ROCK COUNCIL
3601	3	5.40	GIRL SCOUTS WASHINGTON ROCK COUNCIL
3601	11.20	1.05	STATE OF NEW JERSEY D E P
3601	11.22	1.52	STATE OF NEW JERSEY D E P
3601	13	1.21	STATE OF NEW JERSEY D E P
3601	14	72.00	STATE OF NEW JERSEY D E P
3601	15	20.29	TOWNSHIP OF STILLWATER
3601	23.01	14.80	COMMISSION ON CAMPS
3601	23.03	4.24	STATE OF NEW JERSEY D E P
3601	24	518.60	STATE OF NEW JERSEY D E P

MAP REFERENCES:

1. THIS SHEET HAS BEEN REDRAWN USING COMPUTER AIDED DRAFTING/DESIGN (CAD/D) BASED ON THE MAP PREPARED BY J. L. JACOBS & COMPANY, DATED SEPT. 1962, AND THE GENERAL REVISIONS THERETO, PRIOR TO MARCH 2009. FOR REVISIONS AND CONDITIONS PRIOR TO MARCH 2009, SEE APPROVED ORIGINAL MAPS ON FILE IN THE MUNICIPAL TAX ASSESSOR'S OFFICE.
2. THE AREAS, BOUNDARIES, AND DIMENSIONS SHOWN ON THESE MAPS ARE DERIVED FROM AERIAL SURVEYS, RECORDED PLANS, MAPS, DEEDS, AND WILLS AND ARE TO BE USED FOR ASSESSMENT PURPOSES ONLY.

TAX MAP
TOWNSHIP OF STILLWATER
SUSSEX COUNTY, NEW JERSEY
SCALE: 1" = 400' MAR. 2009
Prepared By
HAROLD E. PELLOW
NEW JERSEY PROFESSIONAL ENGINEER AND LAND SURVEYOR, LIC. #13229
HAROLD E. PELLOW & ASSOCIATES, INC.
17 PLAINS ROAD, AUGUSTA, NEW JERSEY

JUNE 2012	
AUGUST 2010	
JANUARY 2010	
DATE	DATE
REVISED	

HAROLD E. PELLOW & ASSOCIATES INC.
HAROLD E. PELLOW – N.J. PROFESSIONAL ENGINEER & LAND SURVEYOR, LIC. NO. 13229

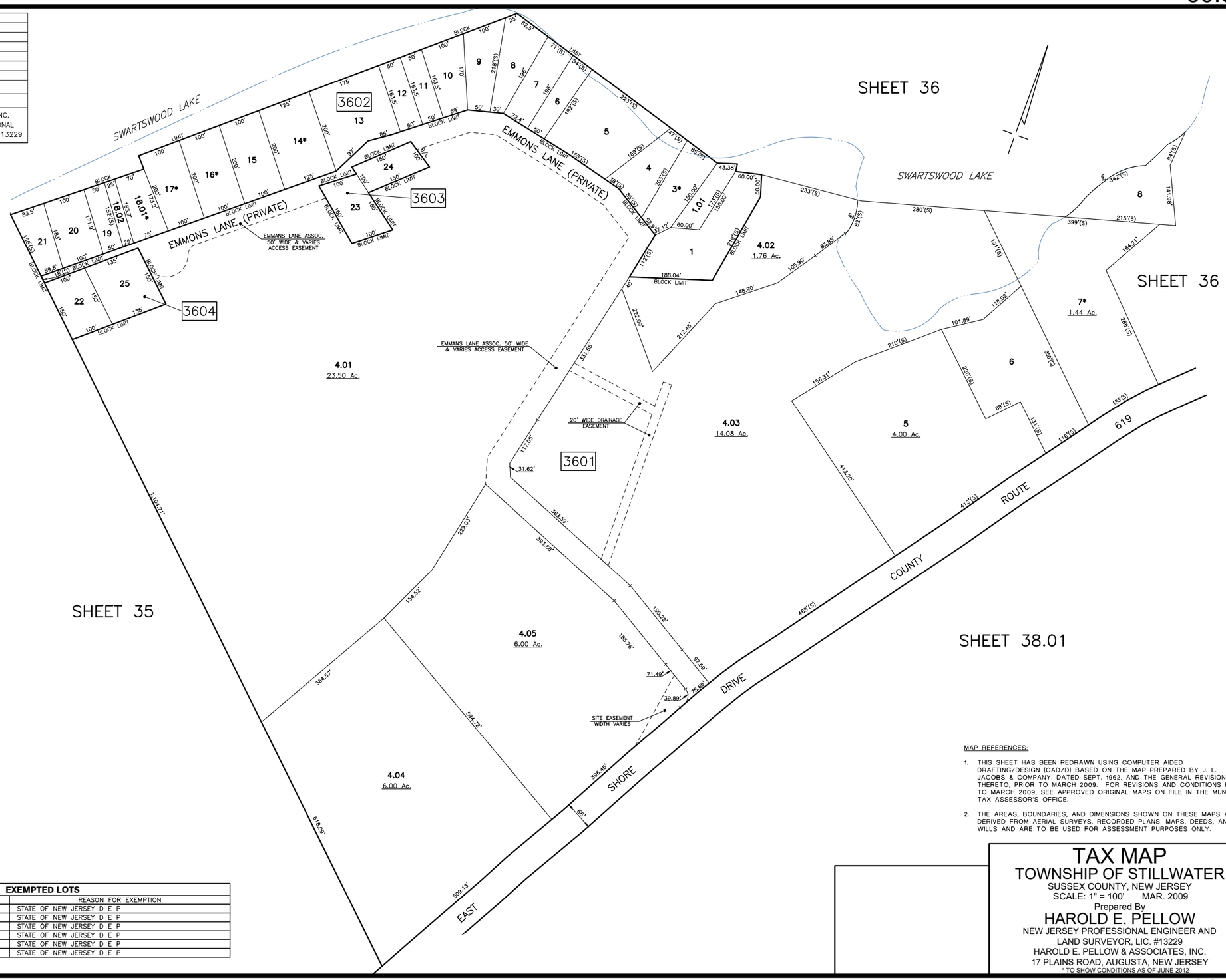

MAP REFERENCES:

1. THIS SHEET HAS BEEN REDRAWN USING COMPUTER AIDED DRAFTING/DESIGN (CAD/D) BASED ON THE MAP PREPARED BY J. L. JACOBS & COMPANY, DATED SEPT. 1962, AND THE GENERAL REVISIONS THERETO, PRIOR TO MARCH 2009. FOR REVISIONS AND CONDITIONS PRIOR TO MARCH 2009, SEE APPROVED ORIGINAL MAPS ON FILE IN THE MUNICIPAL TAX ASSESSOR'S OFFICE.

2. THE AREAS, BOUNDARIES, AND DIMENSIONS SHOWN ON THESE MAPS ARE DERIVED FROM AERIAL SURVEYS, RECORDED PLANS, MAPS, DEEDS, AND WILLS AND ARE TO BE USED FOR ASSESSMENT PURPOSES ONLY.

EXEMPTED LOTS

BLOCK	LOT	ACREAGE	REASON FOR EXEMPTION
3601	7	1.44	STATE OF NEW JERSEY D E P
3602	3	0.25	STATE OF NEW JERSEY D E P
3602	14	0.57	STATE OF NEW JERSEY D E P
3602	16	0.45	STATE OF NEW JERSEY D E P
3602	17	0.45	STATE OF NEW JERSEY D E P
3602	18.01	0.28	STATE OF NEW JERSEY D E P

TAX MAP
TOWNSHIP OF STILLWATER
SUSSEX COUNTY, NEW JERSEY
SCALE: 1" = 100' MAR. 2009
Prepared By
HAROLD E. PELLOW
NEW JERSEY PROFESSIONAL ENGINEER AND LAND SURVEYOR, LIC. #13229
HAROLD E. PELLOW & ASSOCIATES, INC.
17 PLAINS ROAD, AUGUSTA, NEW JERSEY
* TO SHOW CONDITIONS AS OF JUNE 2012

EXEMPTED LOTS			
BLOCK	LOT	ACREAGE	REASON FOR EXEMPTION
3701	5	0.64	STATE OF NEW JERSEY D E P
3701	23	0.95	STATE OF NEW JERSEY D E P
3701	27	0.99	STATE OF NEW JERSEY D E P
3701	28	1.05	STATE OF NEW JERSEY D E P
3701	29	0.80	STATE OF NEW JERSEY D E P
3705	4	0.45	STATE OF NEW JERSEY D E P
3705	14.01	2.22	STATE OF NEW JERSEY D E P
3705	16	0.53	STATE OF NEW JERSEY D E P

MAP REFERENCES:

1. THIS SHEET HAS BEEN REDRAWN USING COMPUTER AIDED DRAFTING/DESIGN (CAD/D) BASED ON THE MAP PREPARED BY J. L. JACOBS & COMPANY, DATED SEPT. 1962, AND THE GENERAL REVISIONS THERETO, PRIOR TO MARCH 2009. FOR REVISIONS AND CONDITIONS PRIOR TO MARCH 2009, SEE APPROVED ORIGINAL MAPS ON FILE IN THE MUNICIPAL TAX ASSESSOR'S OFFICE.

2. THE AREAS, BOUNDARIES, AND DIMENSIONS SHOWN ON THESE MAPS ARE DERIVED FROM AERIAL SURVEYS, RECORDED PLANS, MAPS, DEEDS, AND WILLS AND ARE TO BE USED FOR ASSESSMENT PURPOSES ONLY.

JUNE 2012	
AUGUST 2010	
DATE	DATE
REVISED	

HAROLD E. PELLOW & ASSOCIATES INC.
HAROLD E. PELLOW – N.J. PROFESSIONAL ENGINEER & LAND SURVEYOR, LIC. NO. 13229

TAX MAP
TOWNSHIP OF STILLWATER
SUSSEX COUNTY, NEW JERSEY
SCALE: 1" = 100' MAR. 2009
Prepared By
HAROLD E. PELLOW
NEW JERSEY PROFESSIONAL ENGINEER AND LAND SURVEYOR, LIC. #13229
HAROLD E. PELLOW & ASSOCIATES, INC.
17 PLAINS ROAD, AUGUSTA, NEW JERSEY
* TO SHOW CONDITIONS AS OF JUNE 2012

EXEMPTED LOTS			
BLOCK	LOT	ACREAGE	REASON FOR EXEMPTION
3805	20	3.25	STATE OF NEW JERSEY D E P
3806	1	0.72	TOWNSHIP OF STILLWATER
3806	2	1.32	STATE OF NEW JERSEY D E P

AUGUST 2010	
DATE	DATE
REVISED	

HAROLD E. PELLOW & ASSOCIATES INC.
HAROLD E. PELLOW – N.J. PROFESSIONAL ENGINEER & LAND SURVEYOR, LIC. NO. 13229

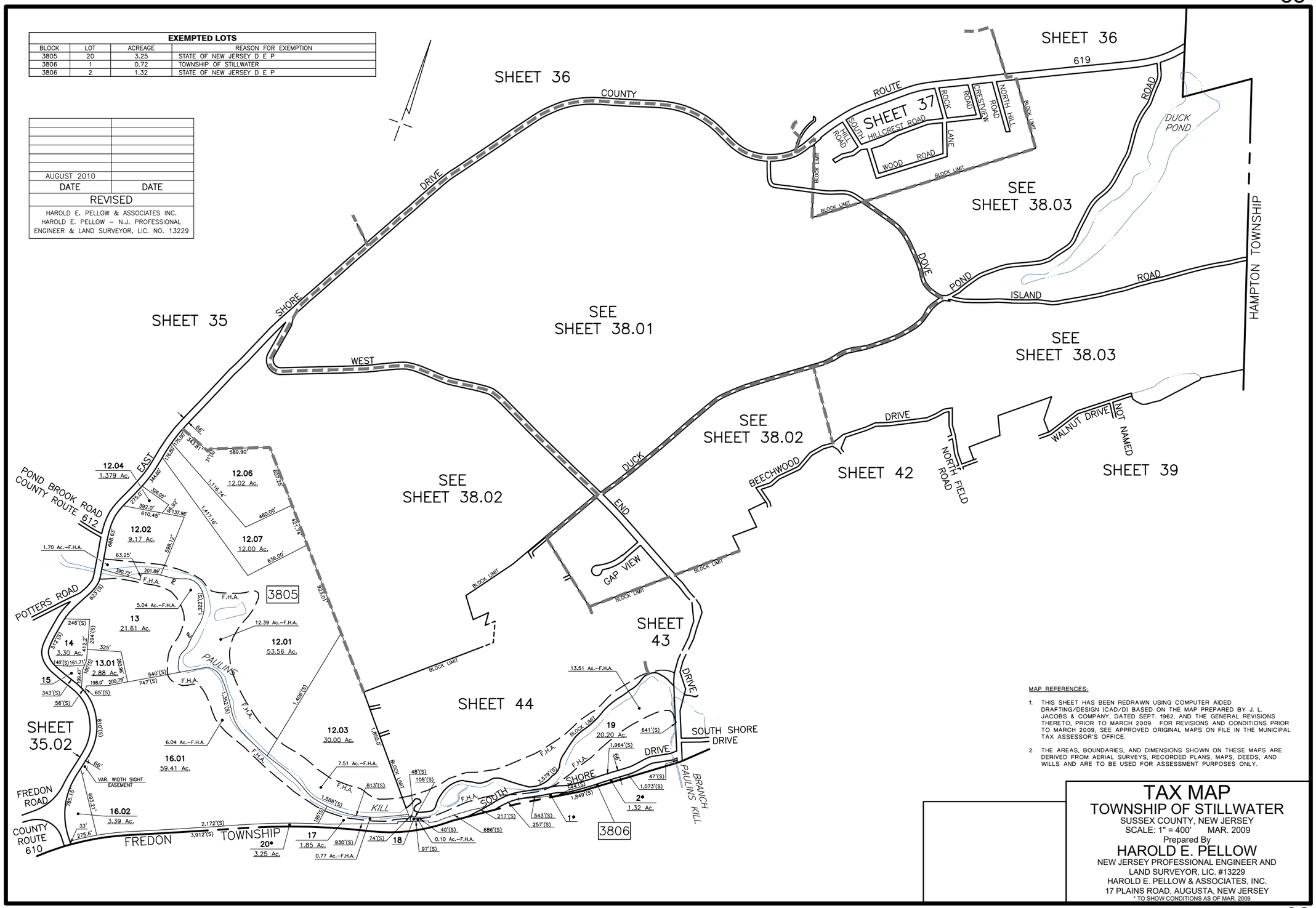

MAP REFERENCES:

1. THIS SHEET HAS BEEN REDRAWN USING COMPUTER AIDED DRAFTING/DESIGN (CAD/D) BASED ON THE MAP PREPARED BY J. L. JACOBS & COMPANY, DATED SEPT. 1962, AND THE GENERAL REVISIONS THERETO, PRIOR TO MARCH 2009. FOR REVISIONS AND CONDITIONS PRIOR TO MARCH 2009, SEE APPROVED ORIGINAL MAPS ON FILE IN THE MUNICIPAL TAX ASSESSOR'S OFFICE.

2. THE AREAS, BOUNDARIES, AND DIMENSIONS SHOWN ON THESE MAPS ARE DERIVED FROM AERIAL SURVEYS, RECORDED PLANS, MAPS, DEEDS, AND WILLS AND ARE TO BE USED FOR ASSESSMENT PURPOSES ONLY.

TAX MAP
TOWNSHIP OF STILLWATER
SUSSEX COUNTY, NEW JERSEY
SCALE: 1" = 400' MAR. 2009
Prepared By
HAROLD E. PELLOW
NEW JERSEY PROFESSIONAL ENGINEER AND LAND SURVEYOR, LIC. #13229
HAROLD E. PELLOW & ASSOCIATES, INC.
17 PLAINS ROAD, AUGUSTA, NEW JERSEY
* TO SHOW CONDITIONS AS OF MAR. 2009

EXEMPTED LOTS

BLOCK	LOT	ACREAGE	REASON FOR EXEMPTION
3804	1.01	93.29	STATE OF NEW JERSEY D E P
3804	10	1.49	STATE OF NEW JERSEY D E P

AUGUST 2010	
JANUARY 2010	
SEPTEMBER 2009	
DATE	DATE
REVISED	

HAROLD E. PELLOW & ASSOCIATES INC.
HAROLD E. PELLOW – N.J. PROFESSIONAL
ENGINEER & LAND SURVEYOR, LIC. NO. 13229

MAP REFERENCES:

1. THIS SHEET HAS BEEN REDRAWN USING COMPUTER AIDED DRAFTING/DESIGN (CAD/D) BASED ON THE MAP PREPARED BY J. L. JACOBS & COMPANY, DATED SEPT. 1962, AND THE GENERAL REVISIONS THERETO, PRIOR TO MARCH 2009. FOR REVISIONS AND CONDITIONS PRIOR TO MARCH 2009, SEE APPROVED ORIGINAL MAPS ON FILE IN THE MUNICIPAL TAX ASSESSOR'S OFFICE.

2. THE AREAS, BOUNDARIES, AND DIMENSIONS SHOWN ON THESE MAPS ARE DERIVED FROM AERIAL SURVEYS, RECORDED PLANS, MAPS, DEEDS, AND WILLS AND ARE TO BE USED FOR ASSESSMENT PURPOSES ONLY.

TAX MAP
TOWNSHIP OF STILLWATER
SUSSEX COUNTY, NEW JERSEY
SCALE: 1" = 200' MAR. 2009
Prepared By
HAROLD E. PELLOW
NEW JERSEY PROFESSIONAL ENGINEER AND
LAND SURVEYOR, LIC. #13229
HAROLD E. PELLOW & ASSOCIATES, INC.
17 PLAINS ROAD, AUGUSTA, NEW JERSEY
* TO SHOW CONDITIONS AS OF JAN. 2010

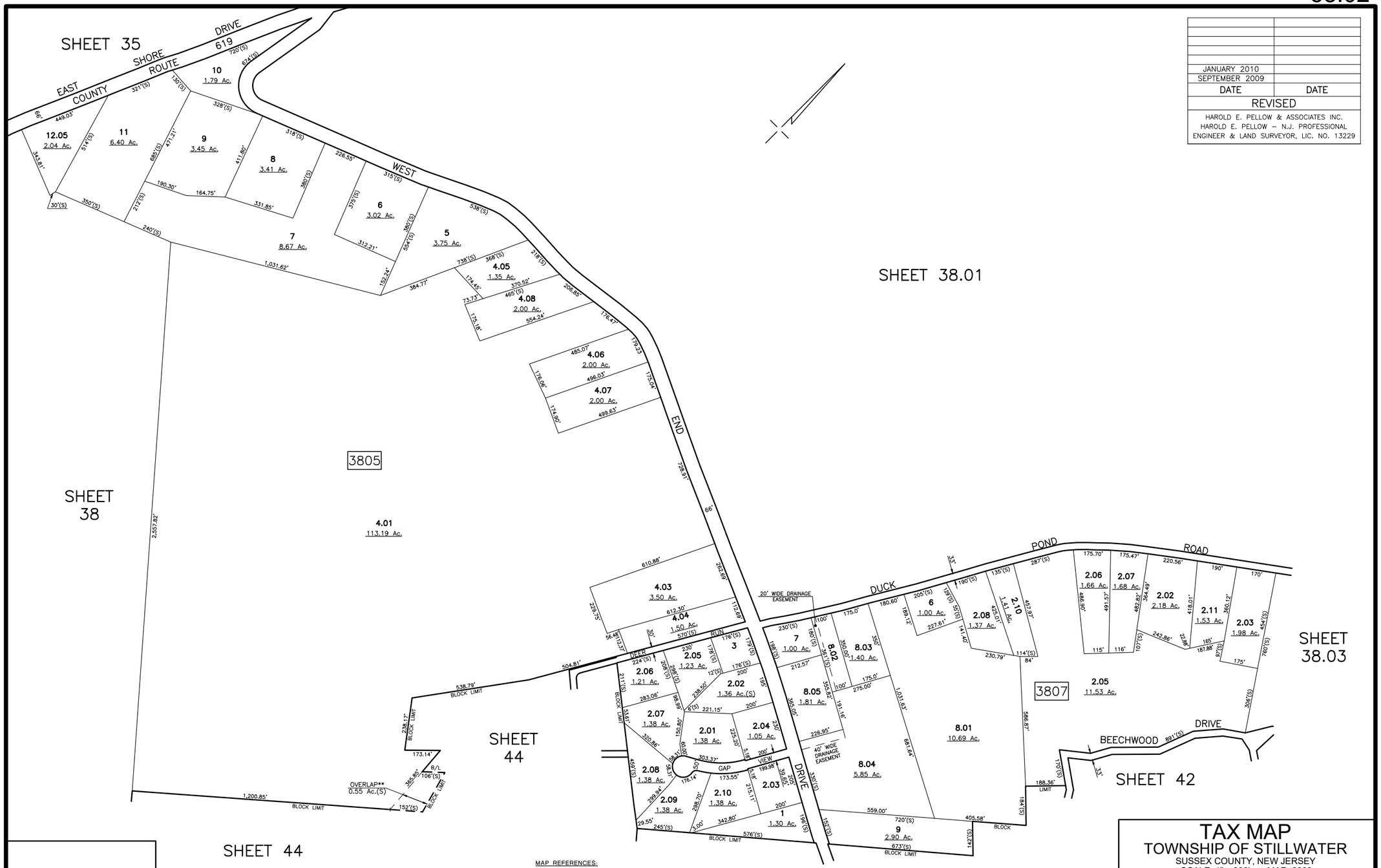

JANUARY 2010	
SEPTEMBER 2009	
DATE	DATE
REVISED	

HAROLD E. PELLOW & ASSOCIATES INC.
HAROLD E. PELLOW – N.J. PROFESSIONAL ENGINEER & LAND SURVEYOR, LIC. NO. 13229

**THE OVERLAPPING LINES AND DIMENSIONS SHOWN ARE PLOTTED IN ACCORDANCE WITH THE METES AND BOUNDS DESCRIPTIONS APPEARING IN THE LAST DEED OF RECORD FOR EACH PARCEL & DO NOT PURPORT TO REPRESENT TITLE OR OWNERSHIP STATUS IN ANY MANNER. THESE SITUATIONS ARE SUBJECT TO SOLUTION BY THE PROPERTY OWNERS CONCERNED.

MAP REFERENCES:

1. THIS SHEET HAS BEEN REDRAWN USING COMPUTER AIDED DRAFTING/DESIGN (CAD/D) BASED ON THE MAP PREPARED BY J. L. JACOBS & COMPANY, DATED SEPT. 1962, AND THE GENERAL REVISIONS THERETO, PRIOR TO MARCH 2009. FOR REVISIONS AND CONDITIONS PRIOR TO MARCH 2009, SEE APPROVED ORIGINAL MAPS ON FILE IN THE MUNICIPAL TAX ASSESSOR'S OFFICE.
2. THE AREAS, BOUNDARIES, AND DIMENSIONS SHOWN ON THESE MAPS ARE DERIVED FROM AERIAL SURVEYS, RECORDED PLANS, MAPS, DEEDS, AND WILLS AND ARE TO BE USED FOR ASSESSMENT PURPOSES ONLY.

TAX MAP
TOWNSHIP OF STILLWATER
SUSSEX COUNTY, NEW JERSEY
SCALE: 1" = 200' MAR. 2009
Prepared By
HAROLD E. PELLOW
NEW JERSEY PROFESSIONAL ENGINEER AND LAND SURVEYOR, LIC. #13229
HAROLD E. PELLOW & ASSOCIATES, INC.
17 PLAINS ROAD, AUGUSTA, NEW JERSEY
* TO SHOW CONDITIONS AS OF JAN. 2010

EXEMPTED LOTS			
BLOCK	LOT	ACREAGE	REASON FOR EXEMPTION
3802	2	52.15	STATE OF NEW JERSEY D E P
3803	1	71.85	STATE OF NEW JERSEY D E P
3807	3	2.95	STATE OF NEW JERSEY D E P

AUGUST 2010	
DATE	DATE
REVISED	
HAROLD E. PELLOW & ASSOCIATES INC. HAROLD E. PELLOW – N.J. PROFESSIONAL ENGINEER & LAND SURVEYOR, LIC. NO. 13229	

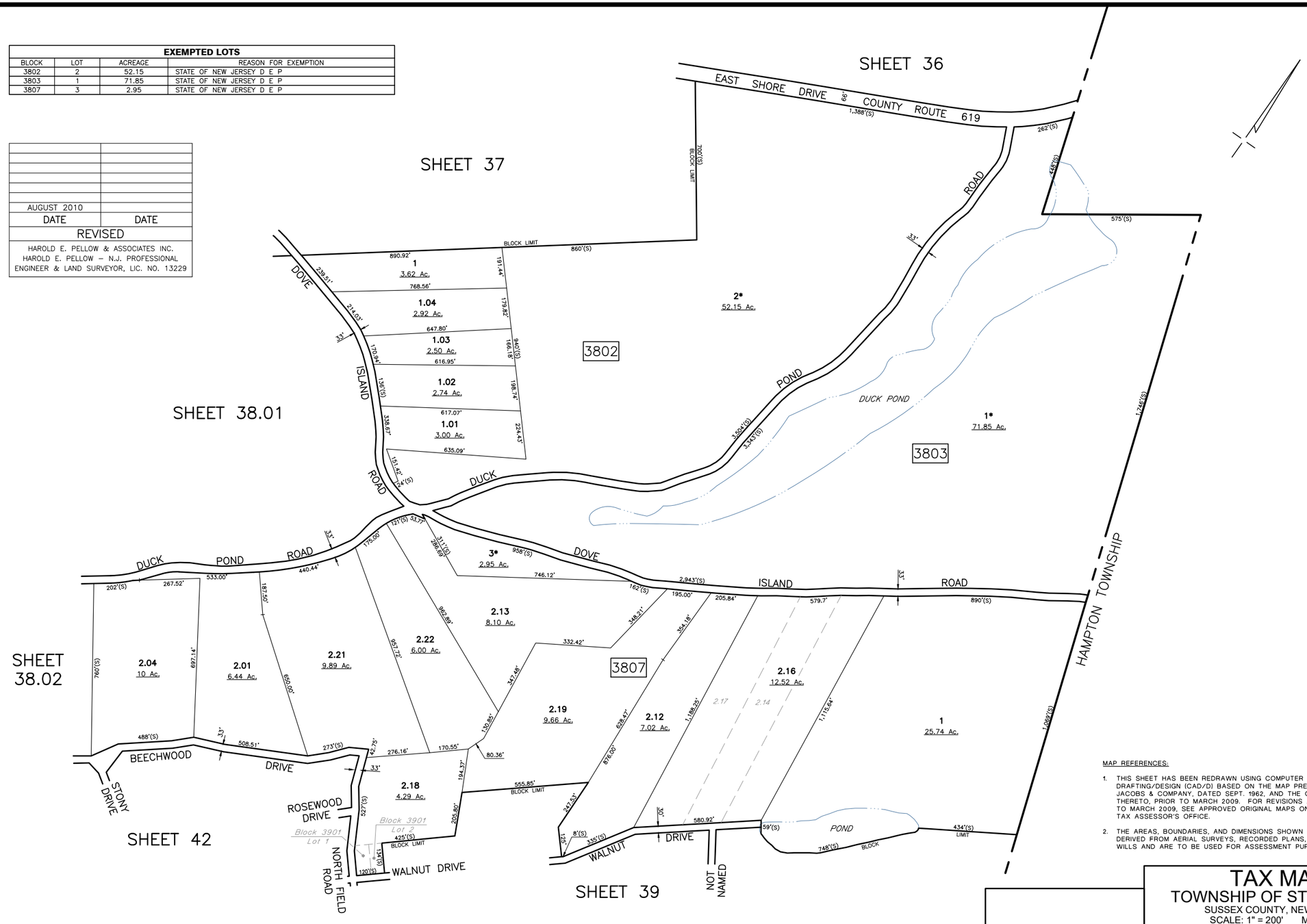

MAP REFERENCES:

1. THIS SHEET HAS BEEN REDRAWN USING COMPUTER AIDED DRAFTING/DESIGN (CAD/D) BASED ON THE MAP PREPARED BY J. L. JACOBS & COMPANY, DATED SEPT. 1962, AND THE GENERAL REVISIONS THERETO, PRIOR TO MARCH 2009. FOR REVISIONS AND CONDITIONS PRIOR TO MARCH 2009, SEE APPROVED ORIGINAL MAPS ON FILE IN THE MUNICIPAL TAX ASSESSOR'S OFFICE.

2. THE AREAS, BOUNDARIES, AND DIMENSIONS SHOWN ON THESE MAPS ARE DERIVED FROM AERIAL SURVEYS, RECORDED PLANS, MAPS, DEEDS, AND WILLS AND ARE TO BE USED FOR ASSESSMENT PURPOSES ONLY.

TAX MAP
TOWNSHIP OF STILLWATER
SUSSEX COUNTY, NEW JERSEY
SCALE: 1" = 200' MAR. 2009
Prepared By
HAROLD E. PELLOW
NEW JERSEY PROFESSIONAL ENGINEER AND LAND SURVEYOR, LIC. #13229
HAROLD E. PELLOW & ASSOCIATES, INC.
17 PLAINS ROAD, AUGUSTA, NEW JERSEY
* TO SHOW CONDITIONS AS OF MAR. 2009

EXEMPTED LOTS			
BLOCK	LOT	ACREAGE	REASON FOR EXEMPTION
3902	5	0.32	TOWNSHIP OF STILLWATER
3902	8	0.32	TOWNSHIP OF STILLWATER
3907	8	0.45	STILLWATER WATER DISTRICT 1

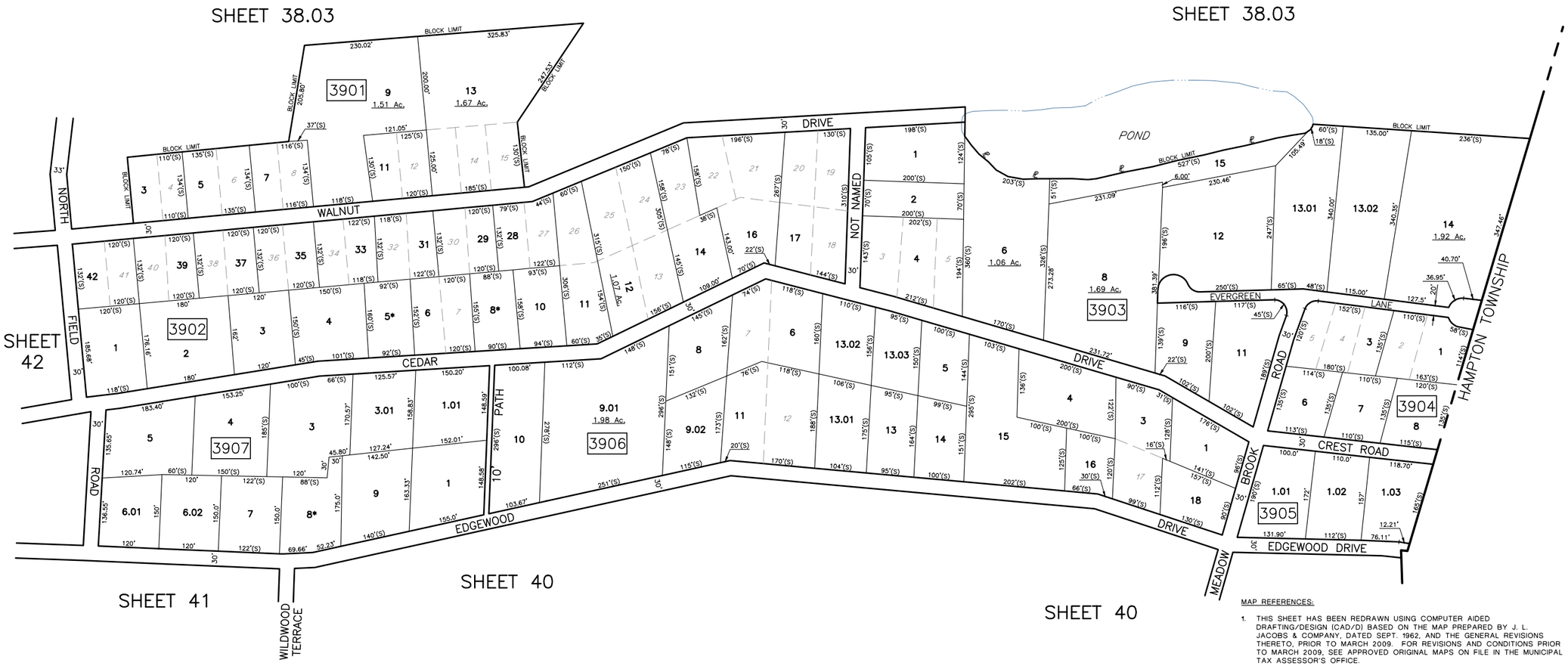

MAP REFERENCES:

1. THIS SHEET HAS BEEN REDRAWN USING COMPUTER AIDED DRAFTING/DESIGN (CAD/D) BASED ON THE MAP PREPARED BY J. L. JACOBS & COMPANY, DATED SEPT. 1962, AND THE GENERAL REVISIONS THERETO, PRIOR TO MARCH 2009. FOR REVISIONS AND CONDITIONS PRIOR TO MARCH 2009, SEE APPROVED ORIGINAL MAPS ON FILE IN THE MUNICIPAL TAX ASSESSOR'S OFFICE.

2. THE AREAS, BOUNDARIES, AND DIMENSIONS SHOWN ON THESE MAPS ARE DERIVED FROM AERIAL SURVEYS, RECORDED PLANS, MAPS, DEEDS, AND WILLS AND ARE TO BE USED FOR ASSESSMENT PURPOSES ONLY.

NOVEMBER 2014	
AUGUST 2010	
MARCH 2010	
JANUARY 2010	
DATE	DATE
REVISED	

HAROLD E. PELLOW & ASSOCIATES INC.
HAROLD E. PELLOW – N.J. PROFESSIONAL ENGINEER & LAND SURVEYOR, LIC. NO. 13229

TAX MAP
TOWNSHIP OF STILLWATER
SUSSEX COUNTY, NEW JERSEY
SCALE: 1" = 100' MAR. 2009
Prepared By
HAROLD E. PELLOW
NEW JERSEY PROFESSIONAL ENGINEER AND LAND SURVEYOR, LIC. #13229
HAROLD E. PELLOW & ASSOCIATES, INC.
17 PLAINS ROAD, AUGUSTA, NEW JERSEY

EXEMPTED LOTS			
BLOCK	LOT	ACREAGE	REASON FOR EXEMPTION
4001	4	0.31	TOWNSHIP OF STILLWATER
4002	20	0.11	STILLWATER WATER DISTRICT 1
4003	10	0.65	TOWNSHIP OF STILLWATER
4004	18	1.37	TOWNSHIP OF STILLWATER
4004	21	0.35	TOWNSHIP OF STILLWATER
4006	1	0.17	STATE OF NEW JERSEY DEP

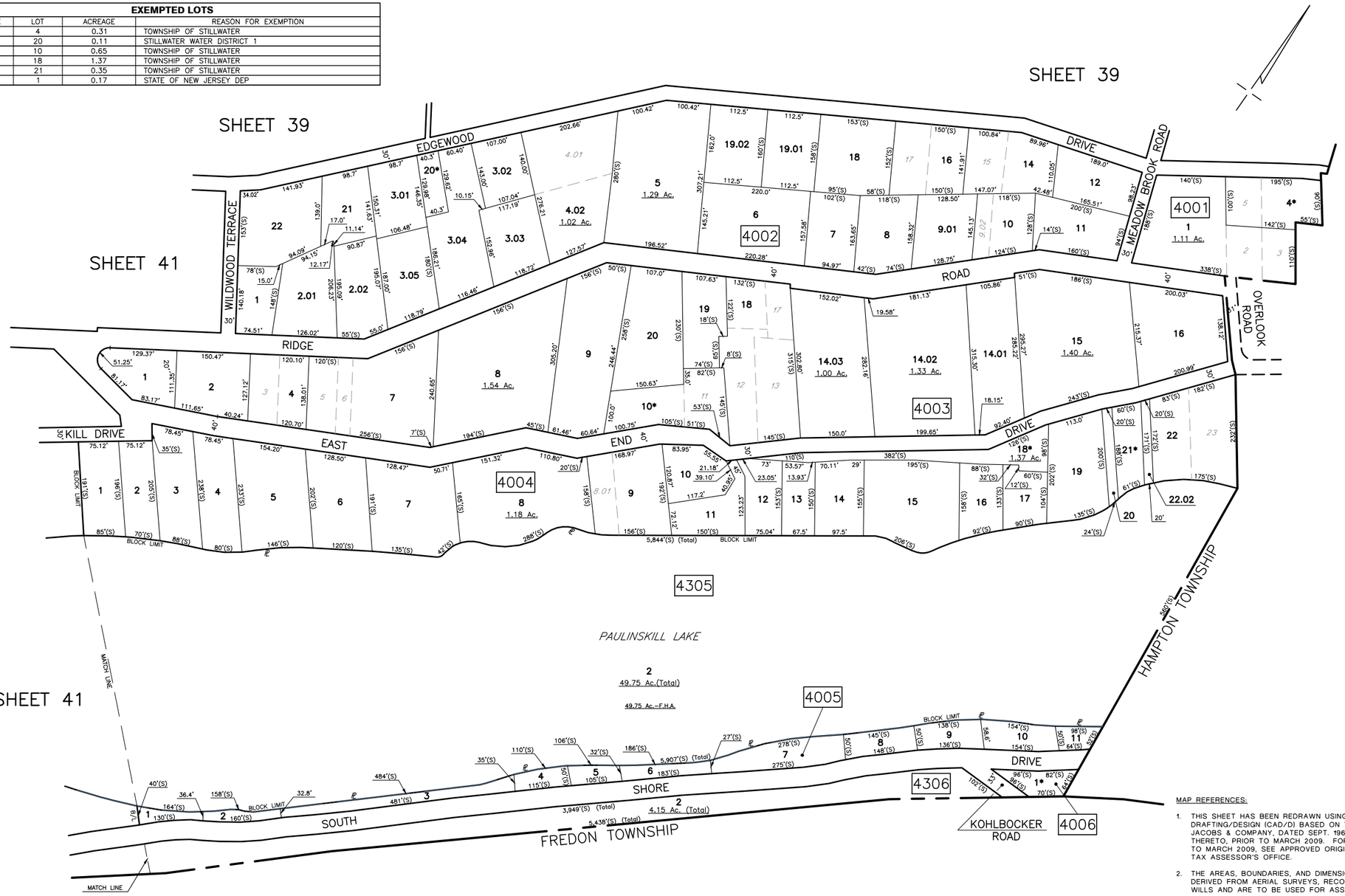

MAP REFERENCES:

1. THIS SHEET HAS BEEN REDRAWN USING COMPUTER AIDED DRAFTING/DESIGN (CAD/D) BASED ON THE MAP PREPARED BY J. L. JACOBS & COMPANY, DATED SEPT. 1962, AND THE GENERAL REVISIONS THERETO, PRIOR TO MARCH 2009. FOR REVISIONS AND CONDITIONS PRIOR TO MARCH 2009, SEE APPROVED ORIGINAL MAPS ON FILE IN THE MUNICIPAL TAX ASSESSOR'S OFFICE.

2. THE AREAS, BOUNDARIES, AND DIMENSIONS SHOWN ON THESE MAPS ARE DERIVED FROM AERIAL SURVEYS, RECORDED PLANS, MAPS, DEEDS, AND WILLS AND ARE TO BE USED FOR ASSESSMENT PURPOSES ONLY.

ALL LOTS SHOWN ON SHEET 40 ARE PART OF WATER DISTRICT NO. 1

AUGUST 2010	
JANUARY 2010	
DATE	DATE
REVISED	

HAROLD E. PELLOW & ASSOCIATES INC.
HAROLD E. PELLOW – N.J. PROFESSIONAL ENGINEER & LAND SURVEYOR, LIC. NO. 13229

TAX MAP
TOWNSHIP OF STILLWATER
SUSSEX COUNTY, NEW JERSEY
SCALE: 1" = 100' MAR. 2009
Prepared By
HAROLD E. PELLOW
NEW JERSEY PROFESSIONAL ENGINEER AND LAND SURVEYOR, LIC. #13229
HAROLD E. PELLOW & ASSOCIATES, INC.
17 PLAINS ROAD, AUGUSTA, NEW JERSEY
* TO SHOW CONDITIONS AS OF JAN. 2010

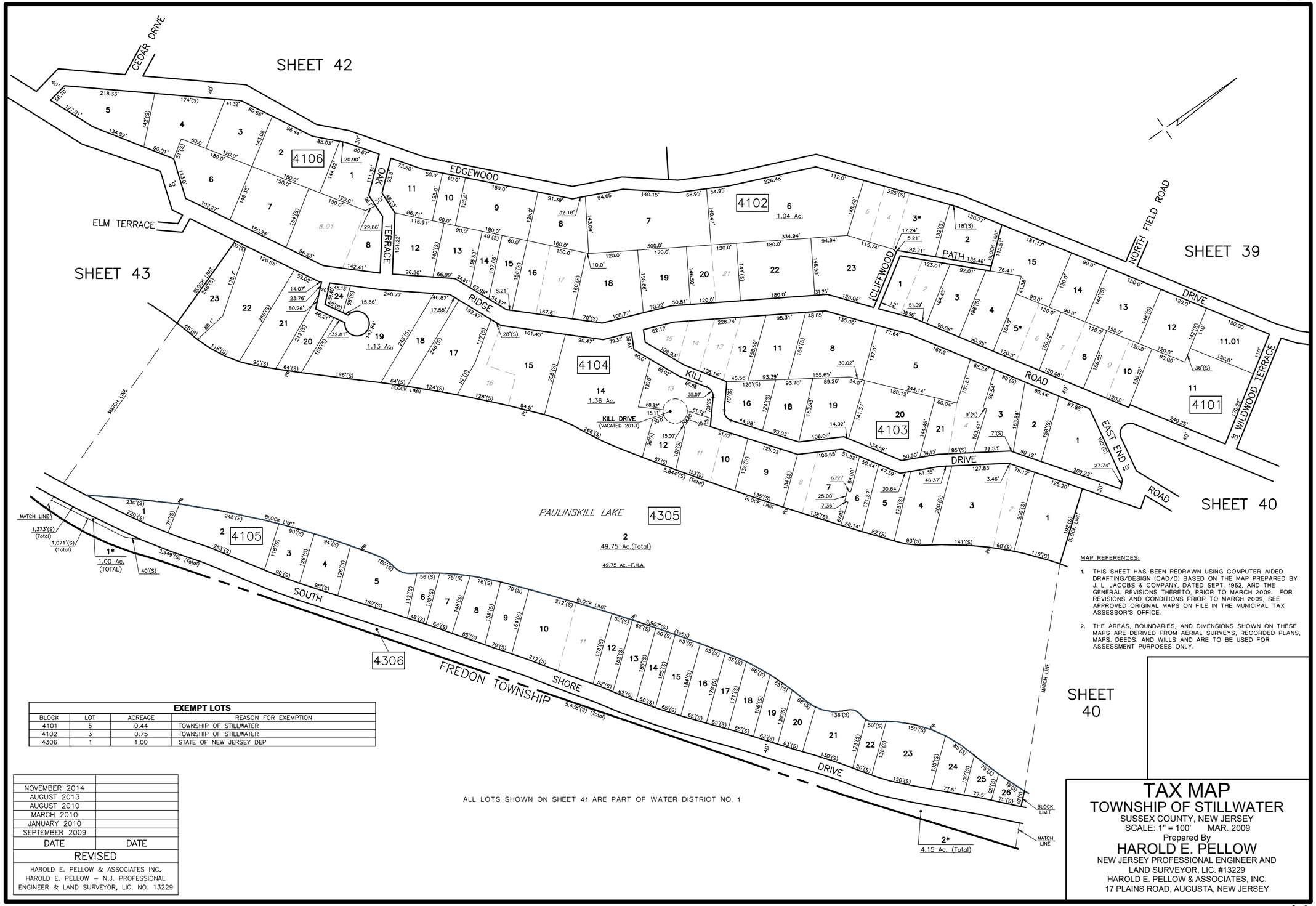

MAP REFERENCES:

1. THIS SHEET HAS BEEN REDRAWN USING COMPUTER AIDED DRAFTING/DESIGN (CAD/D) BASED ON THE MAP PREPARED BY J. L. JACOBS & COMPANY, DATED SEPT. 1962, AND THE GENERAL REVISIONS THERETO, PRIOR TO MARCH 2009. FOR REVISIONS AND CONDITIONS PRIOR TO MARCH 2009, SEE APPROVED ORIGINAL MAPS ON FILE IN THE MUNICIPAL TAX ASSESSOR'S OFFICE.

2. THE AREAS, BOUNDARIES, AND DIMENSIONS SHOWN ON THESE MAPS ARE DERIVED FROM AERIAL SURVEYS, RECORDED PLANS, MAPS, DEEDS, AND WILLS AND ARE TO BE USED FOR ASSESSMENT PURPOSES ONLY.

EXEMPT LOTS

BLOCK	LOT	ACREAGE	REASON FOR EXEMPTION
4101	5	0.44	TOWNSHIP OF STILLWATER
4102	3	0.75	TOWNSHIP OF STILLWATER
4306	1	1.00	STATE OF NEW JERSEY DEP

NOVEMBER 2014	
AUGUST 2013	
AUGUST 2010	
MARCH 2010	
JANUARY 2010	
SEPTEMBER 2009	
DATE	DATE
REVISED	

HAROLD E. PELLOW & ASSOCIATES INC.
HAROLD E. PELLOW – N.J. PROFESSIONAL ENGINEER & LAND SURVEYOR, LIC. NO. 13229

ALL LOTS SHOWN ON SHEET 41 ARE PART OF WATER DISTRICT NO. 1

TAX MAP
TOWNSHIP OF STILLWATER
SUSSEX COUNTY, NEW JERSEY
SCALE: 1" = 100' MAR. 2009
Prepared By
HAROLD E. PELLOW
NEW JERSEY PROFESSIONAL ENGINEER AND LAND SURVEYOR, LIC. #13229
HAROLD E. PELLOW & ASSOCIATES, INC.
17 PLAINS ROAD, AUGUSTA, NEW JERSEY

EXEMPTED LOTS			
BLOCK	LOT	ACREAGE	REASON FOR EXEMPTION
4202	8	0.02	TOWNSHIP OF STILLWATER
4204	9	0.62	TOWNSHIP OF STILLWATER
4204	11	0.77	TOWNSHIP OF STILLWATER
4205	1	5.45	TOWNSHIP OF STILLWATER
4206	1	0.46	TOWNSHIP OF STILLWATER
4209	9	0.49	TOWNSHIP OF STILLWATER

MAP REFERENCES:

1. THIS SHEET HAS BEEN REDRAWN USING COMPUTER AIDED DRAFTING/DESIGN (CAD/D) BASED ON THE MAP PREPARED BY J. L. JACOBS & COMPANY, DATED SEPT. 1962, AND THE GENERAL REVISIONS THERETO, PRIOR TO MARCH 2009. FOR REVISIONS AND CONDITIONS PRIOR TO MARCH 2009, SEE APPROVED ORIGINAL MAPS ON FILE IN THE MUNICIPAL TAX ASSESSOR'S OFFICE.

2. THE AREAS, BOUNDARIES, AND DIMENSIONS SHOWN ON THESE MAPS ARE DERIVED FROM AERIAL SURVEYS, RECORDED PLANS, MAPS, DEEDS, AND WILLS AND ARE TO BE USED FOR ASSESSMENT PURPOSES ONLY.

NOVEMBER 2014	
JUNE 2012	
JUNE 2011	
AUGUST 2010	
JANUARY 2010	
SEPTEMBER 2009	
DATE	DATE
REVISED	

HAROLD E. PELLOW & ASSOCIATES INC.
HAROLD E. PELLOW – N.J. PROFESSIONAL ENGINEER & LAND SURVEYOR, LIC. NO. 13229

ALL LOTS SHOWN ON SHEET 42 ARE PART OF WATER DISTRICT NO. 1

TAX MAP
TOWNSHIP OF STILLWATER
SUSSEX COUNTY, NEW JERSEY
SCALE: 1" = 100' MAR. 2009
Prepared By
HAROLD E. PELLOW
NEW JERSEY PROFESSIONAL ENGINEER AND LAND SURVEYOR, LIC. #13229
HAROLD E. PELLOW & ASSOCIATES, INC.
17 PLAINS ROAD, AUGUSTA, NEW JERSEY

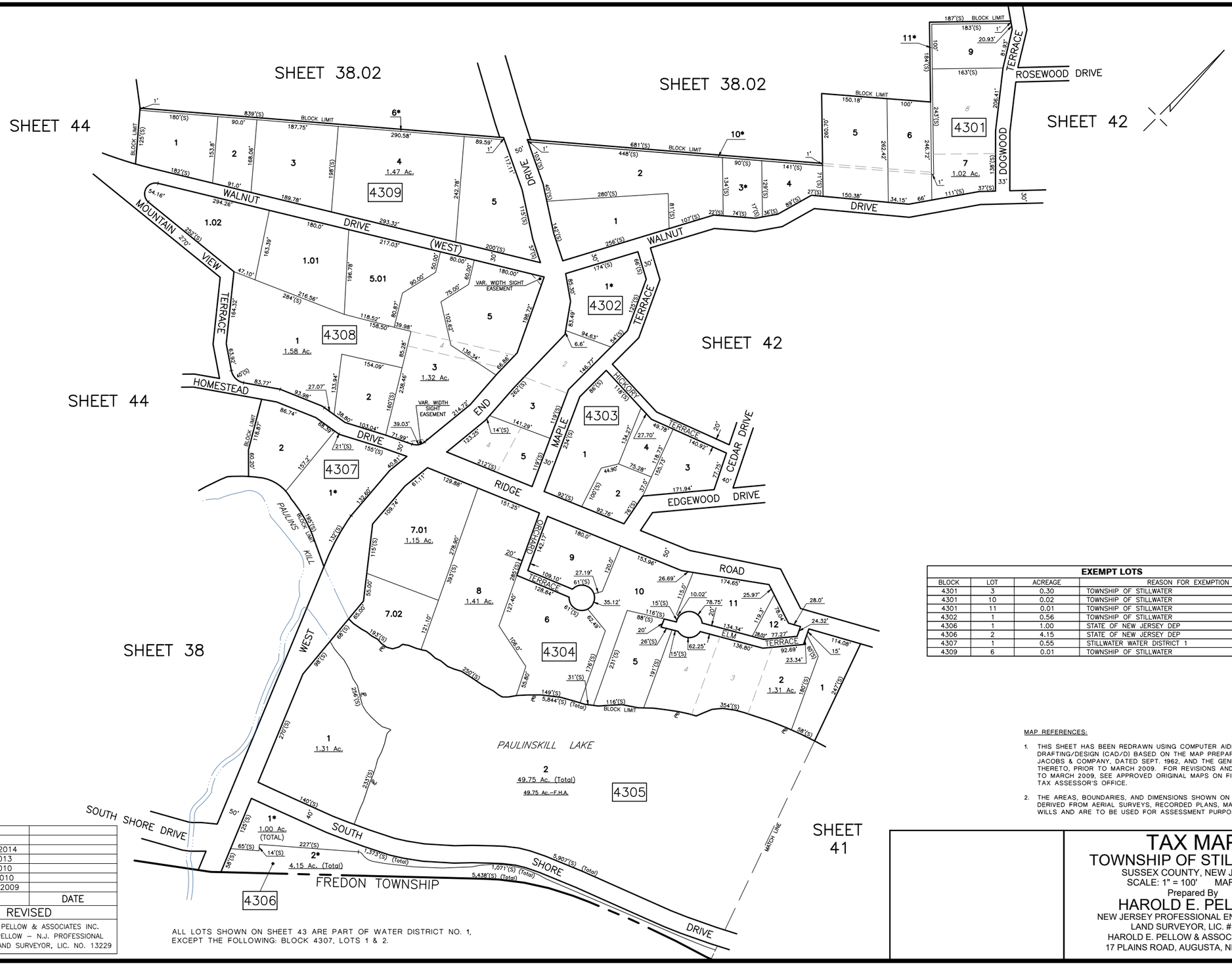

EXEMPT LOTS			
BLOCK	LOT	ACREAGE	REASON FOR EXEMPTION
4301	3	0.30	TOWNSHIP OF STILLWATER
4301	10	0.02	TOWNSHIP OF STILLWATER
4301	11	0.01	TOWNSHIP OF STILLWATER
4302	1	0.56	TOWNSHIP OF STILLWATER
4306	1	1.00	STATE OF NEW JERSEY DEP
4306	2	4.15	STATE OF NEW JERSEY DEP
4307	1	0.55	STILLWATER WATER DISTRICT 1
4309	6	0.01	TOWNSHIP OF STILLWATER

MAP REFERENCES:

1. THIS SHEET HAS BEEN REDRAWN USING COMPUTER AIDED DRAFTING/DESIGN (CAD/D) BASED ON THE MAP PREPARED BY J. L. JACOBS & COMPANY, DATED SEPT. 1962, AND THE GENERAL REVISIONS THERETO, PRIOR TO MARCH 2009. FOR REVISIONS AND CONDITIONS PRIOR TO MARCH 2009, SEE APPROVED ORIGINAL MAPS ON FILE IN THE MUNICIPAL TAX ASSESSOR'S OFFICE.
2. THE AREAS, BOUNDARIES, AND DIMENSIONS SHOWN ON THESE MAPS ARE DERIVED FROM AERIAL SURVEYS, RECORDED PLANS, MAPS, DEEDS, AND WILLS AND ARE TO BE USED FOR ASSESSMENT PURPOSES ONLY.

NOVEMBER 2014	
AUGUST 2013	
AUGUST 2010	
JANUARY 2010	
SEPTEMBER 2009	
DATE	DATE
REVISED	

HAROLD E. PELLOW & ASSOCIATES INC.
HAROLD E. PELLOW – N.J. PROFESSIONAL ENGINEER & LAND SURVEYOR, LIC. NO. 13229

ALL LOTS SHOWN ON SHEET 43 ARE PART OF WATER DISTRICT NO. 1, EXCEPT THE FOLLOWING: BLOCK 4307, LOTS 1 & 2.

TAX MAP
TOWNSHIP OF STILLWATER
SUSSEX COUNTY, NEW JERSEY
SCALE: 1" = 100' MAR. 2009
Prepared By
HAROLD E. PELLOW
NEW JERSEY PROFESSIONAL ENGINEER AND LAND SURVEYOR, LIC. #13229
HAROLD E. PELLOW & ASSOCIATES, INC.
17 PLAINS ROAD, AUGUSTA, NEW JERSEY

EXEMPTED LOTS			
BLOCK	LOT	ACREAGE	REASON FOR EXEMPTION
4401	4	0.00	TOWNSHIP OF STILLWATER
4402	6	0.62	TOWNSHIP OF STILLWATER
4402	14	0.00	TOWNSHIP OF STILLWATER
4403	23	0.06	TOWNSHIP OF STILLWATER
4404	4	0.00	TOWNSHIP OF STILLWATER
4407	4	0.08	TOWNSHIP OF STILLWATER
4409	6	0.01	TOWNSHIP OF STILLWATER

NOVEMBER 2014	
AUGUST 2010	
JANUARY 2010	
SEPTEMBER 2009	
DATE	DATE
REVISED	

HAROLD E. PELLOW & ASSOCIATES INC.
HAROLD E. PELLOW – N.J. PROFESSIONAL
ENGINEER & LAND SURVEYOR, LIC. NO. 13229

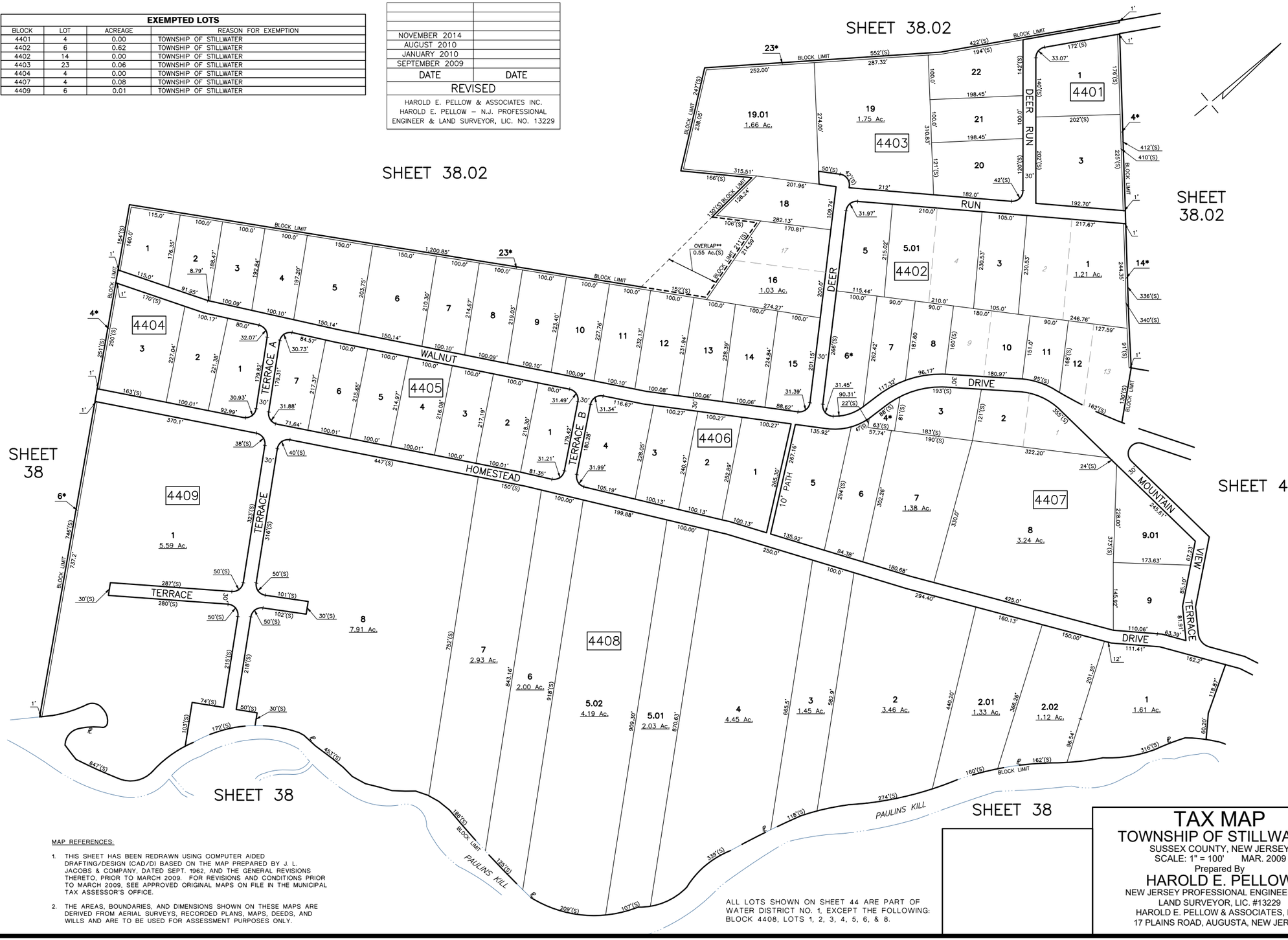

MAP REFERENCES:

1. THIS SHEET HAS BEEN REDRAWN USING COMPUTER AIDED DRAFTING/DESIGN (CAD/D) BASED ON THE MAP PREPARED BY J. L. JACOBS & COMPANY, DATED SEPT. 1962, AND THE GENERAL REVISIONS THERETO, PRIOR TO MARCH 2009. FOR REVISIONS AND CONDITIONS PRIOR TO MARCH 2009, SEE APPROVED ORIGINAL MAPS ON FILE IN THE MUNICIPAL TAX ASSESSOR'S OFFICE.

2. THE AREAS, BOUNDARIES, AND DIMENSIONS SHOWN ON THESE MAPS ARE DERIVED FROM AERIAL SURVEYS, RECORDED PLANS, MAPS, DEEDS, AND WILLS AND ARE TO BE USED FOR ASSESSMENT PURPOSES ONLY.

ALL LOTS SHOWN ON SHEET 44 ARE PART OF WATER DISTRICT NO. 1, EXCEPT THE FOLLOWING: BLOCK 4408, LOTS 1, 2, 3, 4, 5, 6, & 8.

TAX MAP
TOWNSHIP OF STILLWATER
SUSSEX COUNTY, NEW JERSEY
SCALE: 1" = 100' MAR. 2009
Prepared By
HAROLD E. PELLOW
NEW JERSEY PROFESSIONAL ENGINEER AND LAND SURVEYOR, LIC. #13229
HAROLD E. PELLOW & ASSOCIATES, INC.
17 PLAINS ROAD, AUGUSTA, NEW JERSEY